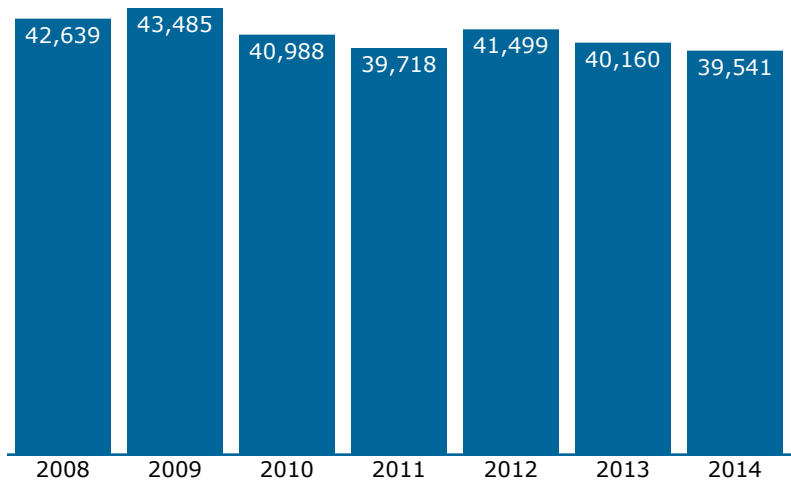


Amtrak service in Aberdeen, MD - ABE

Passengers using this station, 2008-2014

(arrivals and departures)



Amtrak Station

18 E Bel Air Ave
Aberdeen, MD 21001-3701

Population served by this station

Within 25 miles: 943,175

Within 50 miles: 5,111,680

2nd congressional district

Dutch Ruppersberger (D)

(202) 225-3061

Current Amtrak presence

Northeast Corridor: 39,186

Regional Service: Multiple trains daily

State Supported: 355

VA Service/Lynchburg: Daily service

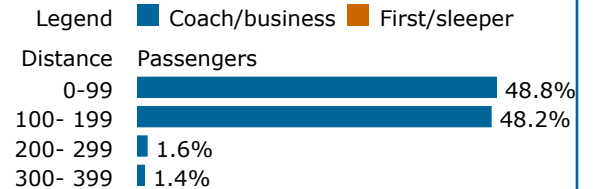
VA Service/Newport News: Daily service

VA Service/Norfolk: Daily service

Quick recap, 2014 (arrivals and departures)

	Coach/ Business	First/ Sleeper	Total
Passengers	39,541		39,541
Average trip	111 miles	n/a	111 miles

Trips by length, 2014



Top city pairs by ridership, 2014

1. New York, NY	155 mi
2. Philadelphia, PA	64 mi
3. Washington, DC	71 mi
4. Wilmington, DE	39 mi
5. Baltimore, MD	30 mi
6. Newark, NJ	145 mi
7. Metropark, NJ	131 mi
8. BWI Airport, MD	41 mi
9. Trenton, NJ	97 mi
10. New Haven, CT	229 mi

Top city pairs by revenue, 2014

1. New York, NY	155 mi
2. Philadelphia, PA	64 mi
3. Washington, DC	71 mi
4. Newark, NJ	145 mi
5. Metropark, NJ	131 mi
6. Wilmington, DE	39 mi
7. Baltimore, MD	30 mi
8. Trenton, NJ	97 mi
9. New Haven, CT	229 mi
10. Boston, MA	386 mi

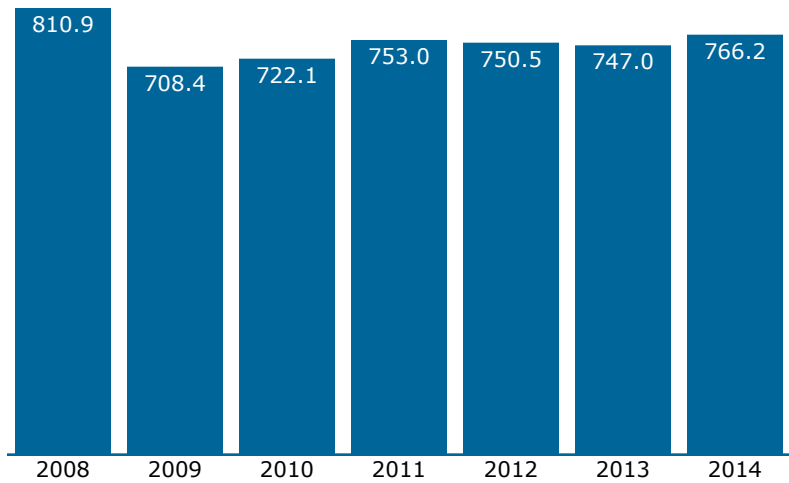


505 Capitol Ct NE #300
Washington, DC 20002
(202) 408-8362
www.narprail.org

Amtrak service in Albany [Rensselaer], NY - ALB

Passengers using this station, 2008-2014

(arrivals and departures, in thousands)



Amtrak Station

525 East St
Rensselaer, NY 12144-2399

Population served by this station

Within 25 miles: 760,317

Within 50 miles: 1,412,962

20th congressional district

Paul D. Tonko (D)

(202) 225-5076

Current Amtrak presence

State Supported: 723,467

Adirondack: Daily service

Ethan Allen: Daily service

Long Distance: 42,698

Lake Shore Limited: Daily service

Quick recap, 2014 (arrivals and departures)

	Coach/ Business	First/ Sleeper	Total
Passengers	761,203	4,962	766,165
Average trip	155 miles	680 miles	159 miles

Top city pairs by ridership, 2014

1. New York, NY	142 mi
2. Poughkeepsie, NY	68 mi
3. Chicago, IL*	818 mi
4. Rochester, NY	229 mi
5. Buffalo, NY	290 mi
6. Croton-Harmon, NY	109 mi
7. Syracuse, NY	150 mi
8. Yonkers, NY	127 mi
9. Boston, MA	199 mi
10. Hudson, NY	28 mi

Top city pairs by revenue, 2014

1. New York, NY	142 mi
2. Chicago, IL*	818 mi
3. Buffalo, NY	290 mi
4. Rochester, NY	229 mi
5. Croton-Harmon, NY	109 mi
6. Poughkeepsie, NY	68 mi
7. Yonkers, NY	127 mi
8. Syracuse, NY	150 mi
9. Boston, MA	199 mi
10. Buffalo-Exch., NY	296 mi

Trips by length, 2014

Legend ■ Coach/business ■ First/sleeper

Distance Passengers

0-99	3.4%
100- 199	89.3%
200- 299	4.1%
300- 399	0.6%
400- 499	0.3%
500- 599	0.4%
600- 699	<0.1%
700- 799	0.2%
800- 899	1.6%



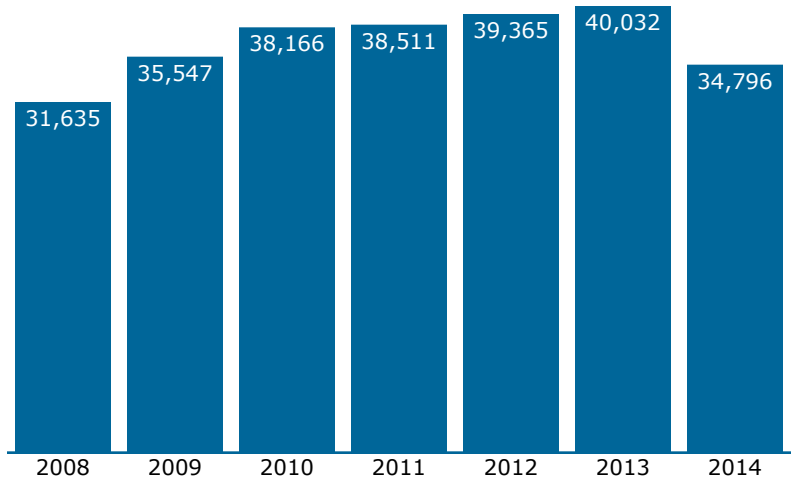
NATIONAL ASSOCIATION of
RAILROAD PASSENGERS

505 Capitol Ct NE #300
Washington, DC 20002
(202) 408-8362
www.narprail.org

* Chicago is Amtrak's east-west gateway.

Amtrak service in Albany, OR - ALY

Passengers using this station, 2008-2014 (arrivals and departures)



Amtrak Station

110 10th Ave SW
Albany, OR 97321-2457

Population served by this station

Within 25 miles: 436,841

Within 50 miles: 1,081,757

4th congressional district

Peter DeFazio (D)

(202) 225-6416

Current Amtrak presence

State Supported: 20,445

Cascades: Multiple trains daily

Long Distance: 14,351

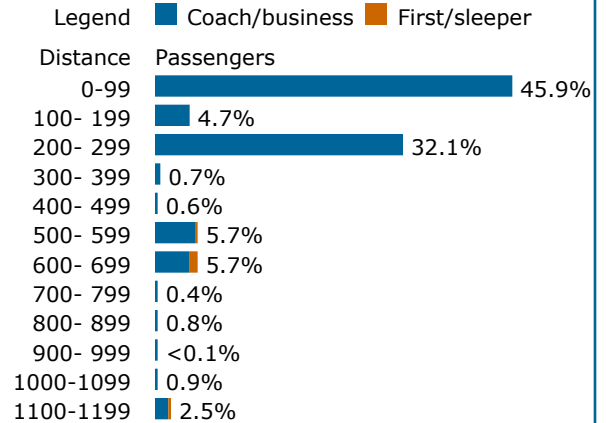
Coast Starlight: Daily service

Quick recap, 2014 (arrivals and departures)

	Coach/ Business	First/ Sleeper	Total
Passengers	33,708	1,088	34,796
Average trip	227 miles	741 miles	243 miles
Average fare	\$ 41.00	\$264.00	\$ 48.00
Average yield, per mi	18.0¢	35.6¢	19.7¢

Station also handled 13,938 passengers
to/from 10 cities on connecting Thruway bus service.

Trips by length, 2014



Top city pairs by ridership, 2014

1. Portland, OR	80 mi
2. Seattle, WA	267 mi
3. Tacoma, WA	228 mi
4. Eugene, OR	44 mi
5. Sacramento, CA	557 mi
6. Salem, OR	28 mi
7. Klamath Falls, OR	238 mi
8. Olympia [Lacey], WA	192 mi

Top city pairs by revenue, 2014

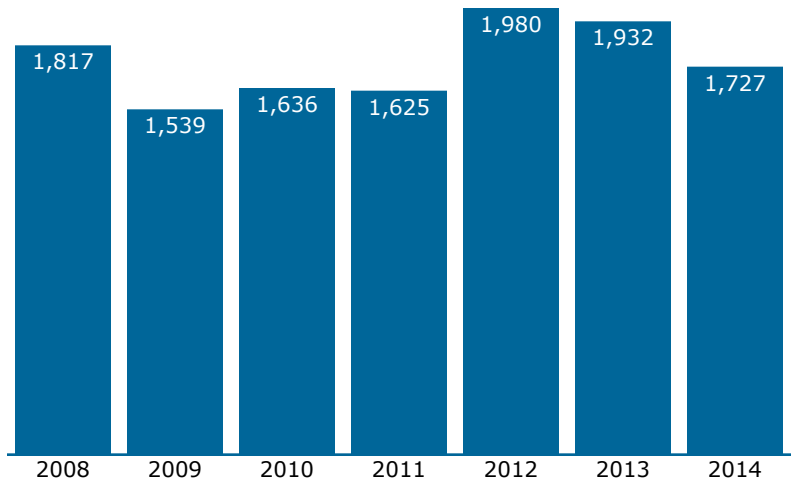
1. Seattle, WA	267 mi
2. Portland, OR	80 mi
3. Sacramento, CA	557 mi
4. Los Angeles, CA	1,110 mi
5. Tacoma, WA	228 mi
6. Emeryville, CA	641 mi
7. Martinez, CA	614 mi
8. San Jose, CA	687 mi



505 Capitol Ct NE #300
Washington, DC 20002
(202) 408-8362
www.narprail.org

Amtrak service in Albion, MI - ALI

Passengers using this station, 2008-2014 (arrivals and departures)



Amtrak Station

300 N Eaton St
Albion, MI 49224-1664

Population served by this station

Within 25 miles: 352,578
Within 50 miles: 1,525,093

3rd congressional district

Justin Amash (R)
(202) 225-3831

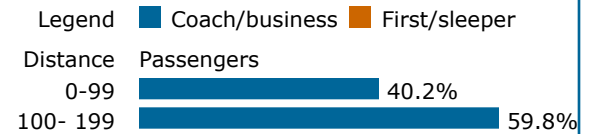
Current Amtrak presence

State Supported: 1,727
Michigan: Multiple trains daily

Quick recap, 2014 (arrivals and departures)

	Coach/ Business	First/ Sleeper	Total
Passengers	1,727		1,727
Average trip	132 miles	n/a	132 miles
Average fare	\$ 33.00	n/a	\$ 33.00
Average yield, per mi	24.8¢	n/a	24.8¢

Trips by length, 2014



Top city pairs by ridership, 2014

1. Chicago, IL*	184 mi
2. Detroit, MI	97 mi
3. Ann Arbor, MI	59 mi
4. Dearborn, MI	89 mi
5. Kalamazoo, MI	46 mi
6. Niles, MI	95 mi
7. Pontiac, MI	120 mi
8. Battle Creek, MI	24 mi
9. Royal Oak, MI	108 mi

Top city pairs by revenue, 2014

1. Chicago, IL*	184 mi
2. Detroit, MI	97 mi
3. Ann Arbor, MI	59 mi
4. Dearborn, MI	89 mi
5. Niles, MI	95 mi
6. Kalamazoo, MI	46 mi
7. Pontiac, MI	120 mi
8. Royal Oak, MI	108 mi
9. Birmingham, MI	112 mi

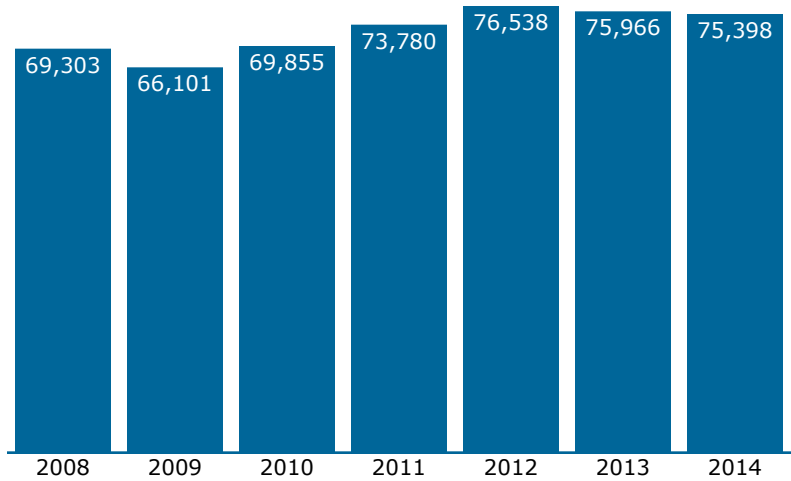


505 Capitol Ct NE #300
Washington, DC 20002
(202) 408-8362
www.narprail.org

* Chicago is Amtrak's east-west gateway.

Amtrak service in Albuquerque, NM - ABQ

Passengers using this station, 2008-2014 (arrivals and departures)



Alvarado Transportation Center

320 1st St SW
Albuquerque, NM 87102-3405

Population served by this station

Within 25 miles: 828,480

Within 50 miles: 907,760

1st congressional district

Michelle Lujan Grisham (D)

(202) 225-6316

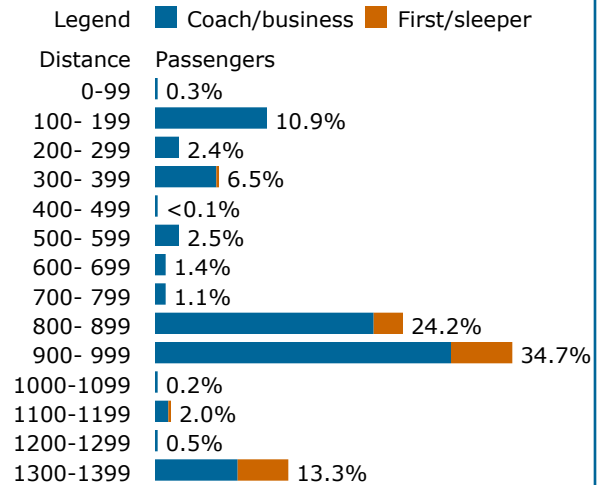
Current Amtrak presence

Long Distance: 75,398
Southwest Chief: Daily service

Quick recap, 2014 (arrivals and departures)

	Coach/ Business	First/ Sleeper	Total
Passengers	63,674	11,724	75,398
Average trip	779 miles	1,036 miles	819 miles
Average fare	\$ 78.00	\$236.00	\$103.00
Average yield, per mi	10.0¢	22.8¢	12.5¢

Trips by length, 2014



Top city pairs by ridership, 2014

1. Los Angeles, CA	924 mi
2. Chicago, IL*	1,332 mi
3. Fullerton, CA	898 mi
4. Gallup, NM	173 mi
5. San Bernardino, CA	852 mi
6. Flagstaff, AZ	359 mi
7. Riverside, CA	862 mi
8. Kansas City, MO	895 mi
9. Las Vegas, NM	132 mi

Top city pairs by revenue, 2014

1. Los Angeles, CA	924 mi
2. Chicago, IL*	1,332 mi
3. Fullerton, CA	898 mi
4. Kansas City, MO	895 mi
5. San Bernardino, CA	852 mi
6. Riverside, CA	862 mi
7. Flagstaff, AZ	359 mi
8. Galesburg, IL	1,170 mi
9. Gallup, NM	173 mi

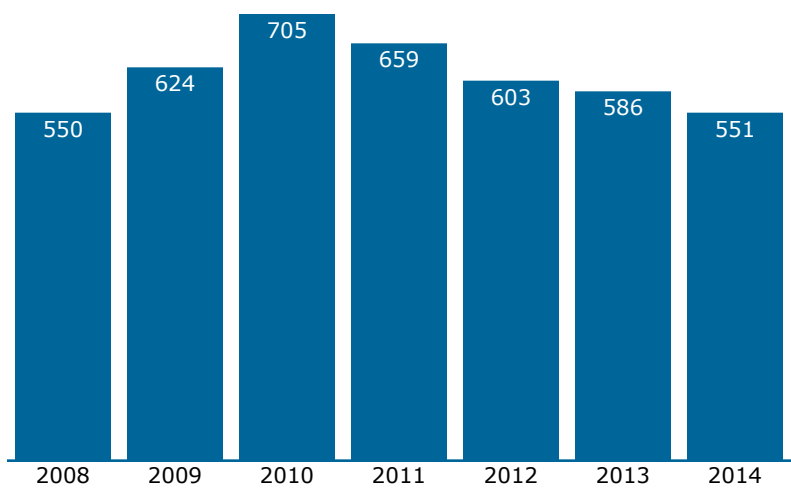


505 Capitol Ct NE #300
Washington, DC 20002
(202) 408-8362
www.narprail.org

* Chicago is Amtrak's east-west gateway.

Amtrak service in Alderson, WV - ALD

Passengers using this station, 2008-2014 (arrivals and departures)



Amtrak Station

68 C O Plaza
Alderson, WV 24910

Population served by this station

Within 25 miles: 67,325

Within 50 miles: 677,083

3rd congressional district

Evan Jenkins (R)

(202) 225-3452

Current Amtrak presence

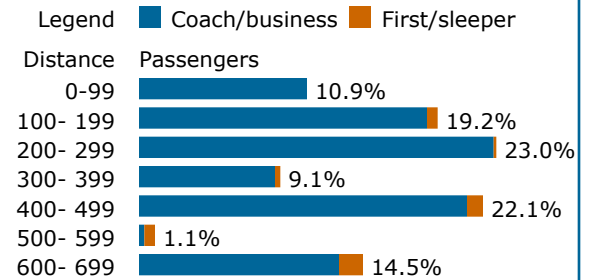
Long Distance: 551

Cardinal: 3 trains/wk

Quick recap, 2014 (arrivals and departures)

	Coach/ Business	First/ Sleeper	Total
Passengers	525	26	551
Average trip	316 miles	459 miles	323 miles
Average fare	\$ 54.00	\$208.00	\$ 62.00
Average yield, per mi	17.1¢	45.4¢	19.0¢

Trips by length, 2014



Top city pairs by ridership, 2014

1. Washington, DC	271 mi
2. Chicago, IL*	650 mi
3. Charlottesville, VA	157 mi
4. Hinton, WV	20 mi
5. New York, NY	496 mi
6. Philadelphia, PA	406 mi
7. Charleston, WV	122 mi
8. Alexandria, VA	263 mi
9. Baltimore, MD	311 mi

Top city pairs by revenue, 2014

1. Chicago, IL*	650 mi
2. Washington, DC	271 mi
3. Philadelphia, PA	406 mi
4. New York, NY	496 mi
5. Newark, NJ	486 mi
6. Wilmington, DE	380 mi
7. Charlottesville, VA	157 mi
8. Baltimore, MD	311 mi
9. Alexandria, VA	263 mi



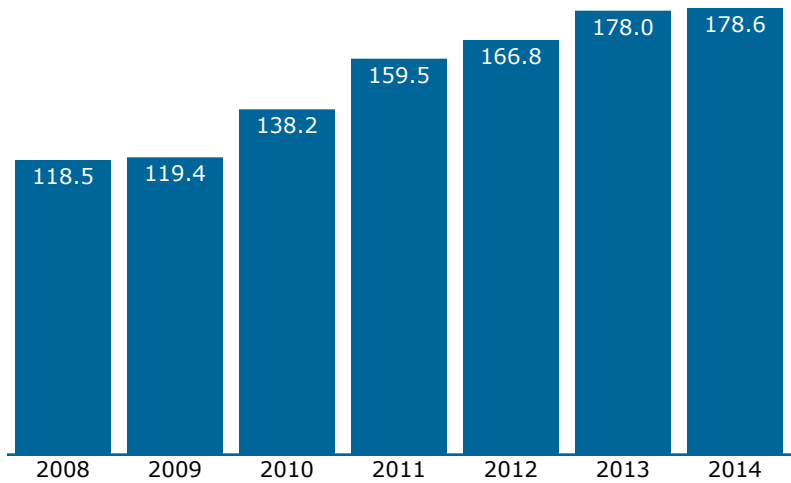
505 Capitol Ct NE #300
Washington, DC 20002
(202) 408-8362
www.narprail.org

* Chicago is Amtrak's east-west gateway.

Amtrak service in Alexandria, VA - ALX

Passengers using this station, 2008-2014

(arrivals and departures, in thousands)



Quick recap, 2014 (arrivals and departures)

	Coach/ Business	First/ Sleeper	Total
Passengers	175,988	2,660	178,648
Average trip	209 miles	695 miles	217 miles
Average fare	\$ 60.00	\$276.00	\$ 64.00
Average yield, per mi	28.8¢	39.7¢	29.3¢

Top city pairs by ridership, 2014

1. Richmond, VA	101 mi
2. New York, NY	234 mi
3. Newport News, VA	179 mi
4. Williamsburg, VA	156 mi
5. Philadelphia, PA	143 mi
6. Charlottesville, VA	106 mi
7. Lynchburg, VA	165 mi
8. Richmond--Main St, VA	109 mi
9. Norfolk, VA	214 mi

Top city pairs by revenue, 2014

1. New York, NY	234 mi
2. Richmond, VA	101 mi
3. Philadelphia, PA	143 mi
4. Newport News, VA	179 mi
5. Williamsburg, VA	156 mi
6. Charlottesville, VA	106 mi
7. Newark, NJ	224 mi
8. Norfolk, VA	214 mi
9. Lynchburg, VA	165 mi

Amtrak Station

110 Callahan Drive
Alexandria, VA 22301-2752

Population served by this station

Within 25 miles: 4,327,962

Within 50 miles: 7,712,391

8th congressional district

Donald S. Beyer Jr. (D)

(202) 225-4736

Current Amtrak presence

Northeast Corridor: 49,658

Regional Service: Multiple trains daily

State Supported: 85,196

Carolinian: Daily service

VA Service/Lynchburg: Daily service

VA Service/Newport News: Daily service

VA Service/Norfolk: Daily service

Long Distance: 43,794

Cardinal: 3 trains/wk

Crescent: Daily service

Palmetto: Daily service

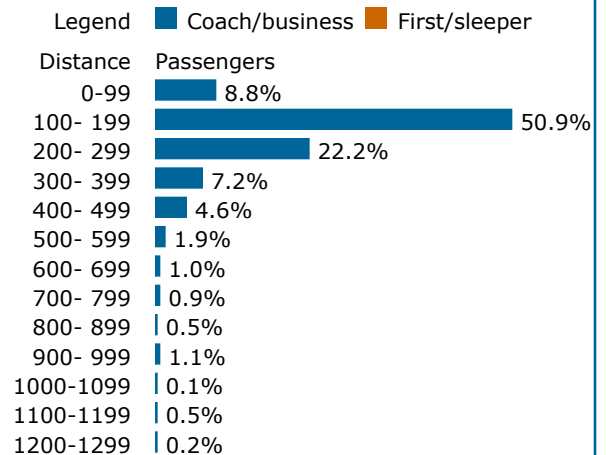
Silver Meteor: Daily service

Silver Star: Daily service

Service notes

Virginia Service began 10/2009

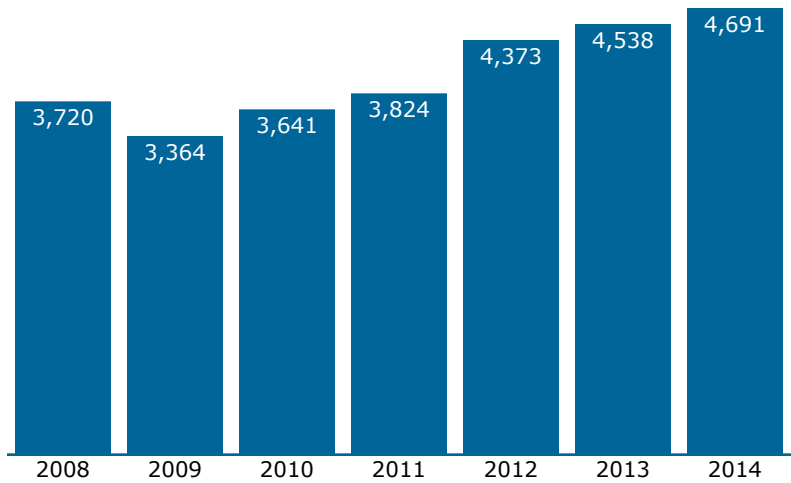
Trips by length, 2014



505 Capitol Ct NE #300
Washington, DC 20002
(202) 408-8362
www.narprail.org

Amtrak service in Alliance, OH - ALC

Passengers using this station, 2008-2014 (arrivals and departures)



Amtrak Station

820 E Main St
Alliance, OH 44601-2432

Population served by this station

Within 25 miles: 960,624

Within 50 miles: 3,460,412

13th congressional district

Tim Ryan (D)

(202) 225-5261

Current Amtrak presence

Long Distance: 4,691
Capitol Limited: Daily service

Quick recap, 2014 (arrivals and departures)

	Coach/ Business	First/ Sleeper	Total
Passengers	4,263	428	4,691
Average trip	305 miles	380 miles	312 miles
Average fare	\$ 55.00	\$160.00	\$ 65.00
Average yield, per mi	18.1¢	42.0¢	20.7¢

Trips by length, 2014

Legend	Coach/business	First/sleeper
Distance	Passengers	
0-99	19.4%	
100- 199	2.9%	
200- 299	3.9%	
300- 399		73.9%

Top city pairs by ridership, 2014

1. Chicago, IL*	397 mi
2. Washington, DC	367 mi
3. Pittsburgh, PA	84 mi
4. Toledo, OH	163 mi
5. Martinsburg, WV	294 mi
6. Cleveland, OH	56 mi
7. South Bend, IN	313 mi
8. Elkhart, IN	295 mi
9. Cumberland, MD	232 mi

Top city pairs by revenue, 2014

1. Chicago, IL*	397 mi
2. Washington, DC	367 mi
3. Pittsburgh, PA	84 mi
4. Martinsburg, WV	294 mi
5. South Bend, IN	313 mi
6. Toledo, OH	163 mi
7. Elkhart, IN	295 mi
8. Harpers Ferry, WV	312 mi
9. Rockville, MD	349 mi

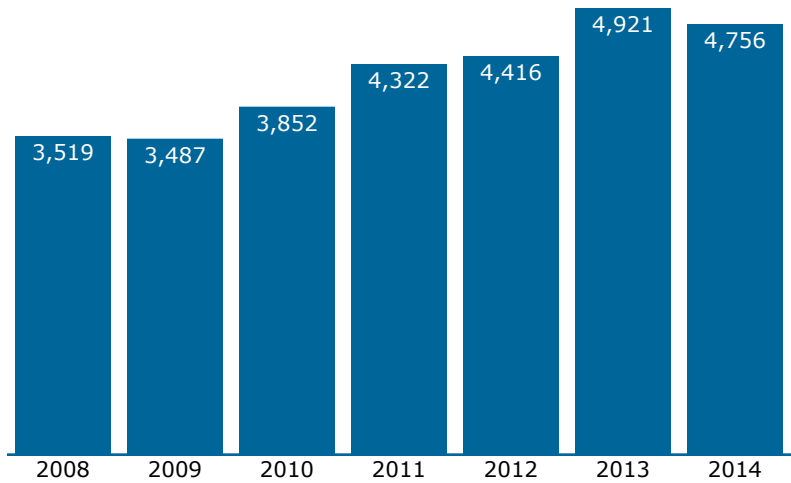


505 Capitol Ct NE #300
Washington, DC 20002
(202) 408-8362
www.narprail.org

* Chicago is Amtrak's east-west gateway.

Amtrak service in Alpine, TX - ALP

Passengers using this station, 2008-2014 (arrivals and departures)



Amtrak Station

102 W Holland Ave
Alpine, TX 79830-4633

Population served by this station

Within 25 miles: 6,071
Within 50 miles: 15,183

23rd congressional district

Will Hurd (R)
(202) 225-4511

Current Amtrak presence

Long Distance: 4,756

Sunset Limited: 3 trains/wk
Texas Eagle: 3 trains/wk

Quick recap, 2014 (arrivals and departures)

	Coach/ Business	First/ Sleeper	Total
Passengers	3,504	1,252	4,756
Average trip	621 miles	719 miles	647 miles
Average fare	\$ 82.00	\$225.00	\$120.00
Average yield, per mi	13.2¢	31.3¢	18.5¢

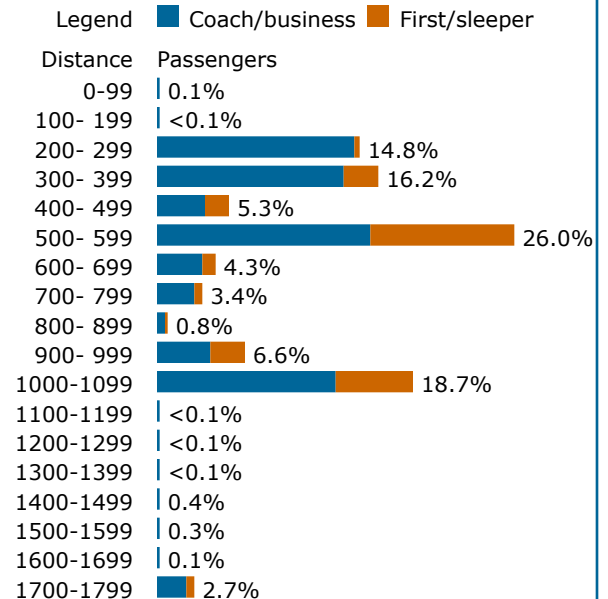
Top city pairs by ridership, 2014

1. Houston, TX	597 mi
2. Los Angeles, CA	1,036 mi
3. San Antonio, TX	387 mi
4. El Paso, TX	218 mi
5. New Orleans, LA	959 mi
6. Tucson, AZ	534 mi
7. Austin, TX	479 mi
8. Chicago, IL*	1,702 mi
9. Maricopa, AZ	620 mi

Top city pairs by revenue, 2014

1. Los Angeles, CA	1,036 mi
2. Houston, TX	597 mi
3. San Antonio, TX	387 mi
4. New Orleans, LA	959 mi
5. El Paso, TX	218 mi
6. Austin, TX	479 mi
7. Chicago, IL*	1,702 mi
8. Tucson, AZ	534 mi
9. Maricopa, AZ	620 mi

Trips by length, 2014

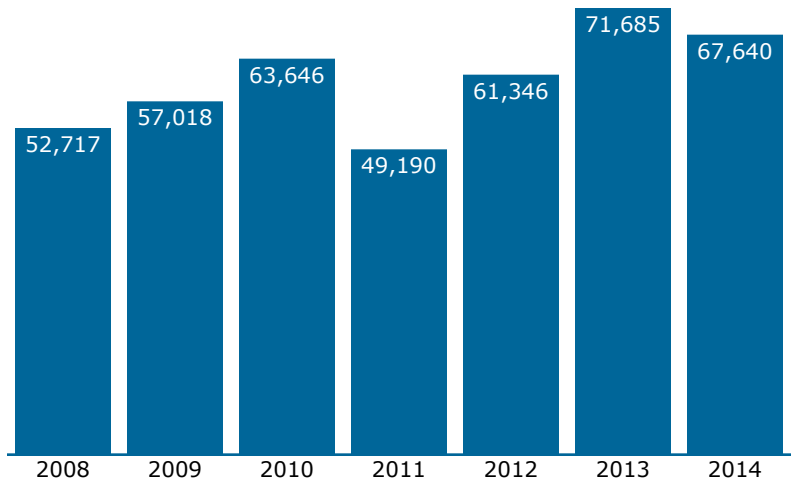


505 Capitol Ct NE #300
Washington, DC 20002
(202) 408-8362
www.narprail.org

* Chicago is Amtrak's east-west gateway.

Amtrak service in Alton, IL - ALN

Passengers using this station, 2008-2014 (arrivals and departures)



Quick recap, 2014 (arrivals and departures)

	Coach/ Business	First/ Sleeper	Total
Passengers	67,165	475	67,640
Average trip	198 miles	493 miles	200 miles
Average fare	\$ 29.00	\$150.00	\$ 30.00
Average yield, per mi	14.7¢	30.3¢	15.0¢

Top city pairs by ridership, 2014

1. Chicago, IL*	257 mi
2. Springfield, IL	72 mi
3. Normal, IL	133 mi
4. Joliet, IL	220 mi
5. St. Louis, MO	27 mi
6. Summit, IL	245 mi
7. Dwight, IL	183 mi
8. Lincoln, IL	101 mi
9. Carlinville, IL	33 mi

Top city pairs by revenue, 2014

1. Chicago, IL*	257 mi
2. Joliet, IL	220 mi
3. Springfield, IL	72 mi
4. Normal, IL	133 mi
5. Summit, IL	245 mi
6. Dwight, IL	183 mi
7. Longview, TX	607 mi
8. Dallas, TX	734 mi
9. Fort Worth, TX	765 mi

Amtrak Station

3400 College Ave
Alton, IL 62002-5000

Population served by this station

Within 25 miles: 1,357,400

Within 50 miles: 2,671,120

12th congressional district

Mike Bost (R)

(202) 225-5661

Current Amtrak presence

State Supported: 57,663

Lincoln Service: Multiple trains daily

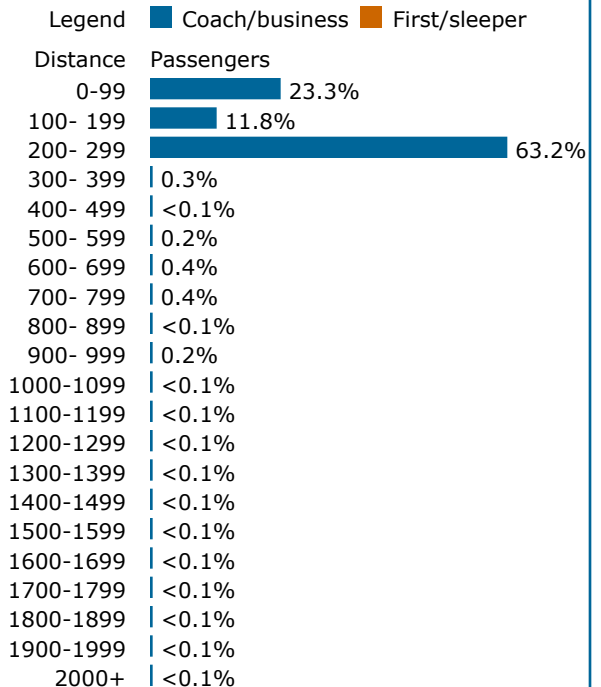
Long Distance: 9,977

Texas Eagle: Daily service

Service notes

Lincoln Service doubled 10/30/2006
Service disruptions for high-speed trackwork, 2011

Trips by length, 2014



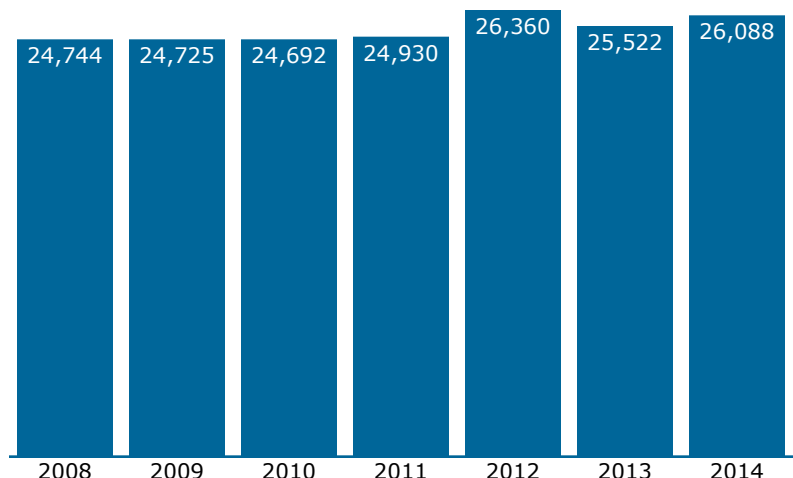
505 Capitol Ct NE #300
Washington, DC 20002
(202) 408-8362
www.narprail.org

* Chicago is Amtrak's east-west gateway.

Amtrak service in Altoona, PA - ALT

Passengers using this station, 2008-2014

(arrivals and departures)



Amtrak Station

1231 11th Ave
Altoona, PA 16601-3463

Population served by this station

Within 25 miles: 258,100

Within 50 miles: 822,823

9th congressional district

Bill Shuster (R)

(202) 225-2431

Current Amtrak presence

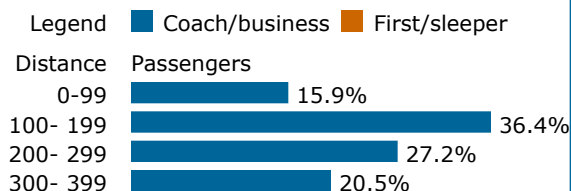
State Supported: 26,088

Pennsylvanian: Daily service

Quick recap, 2014 (arrivals and departures)

	Coach/ Business	First/ Sleeper	Total
Passengers	26,088		26,088
Average trip	186 miles	n/a	186 miles

Trips by length, 2014



Top city pairs by ridership, 2014

1. Pittsburgh, PA	117 mi
2. Philadelphia, PA	236 mi
3. New York, NY	327 mi
4. Harrisburg, PA	132 mi
5. Johnstown, PA	39 mi
6. Greensburg, PA	86 mi
7. Lancaster, PA	168 mi
8. Paoli, PA	217 mi
9. Newark, NJ	317 mi
10. Trenton, NJ	269 mi

Top city pairs by revenue, 2014

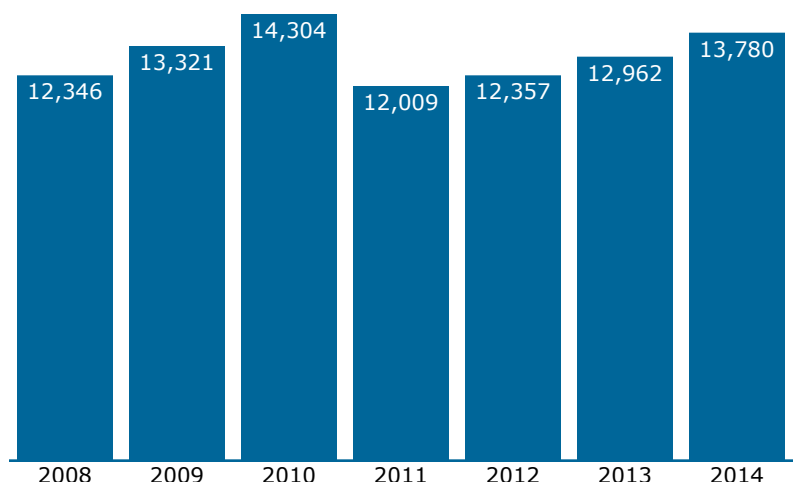
1. New York, NY	327 mi
2. Philadelphia, PA	236 mi
3. Pittsburgh, PA	117 mi
4. Harrisburg, PA	132 mi
5. Newark, NJ	317 mi
6. Lancaster, PA	168 mi
7. Paoli, PA	217 mi
8. Trenton, NJ	269 mi
9. Greensburg, PA	86 mi
10. Johnstown, PA	39 mi



505 Capitol Ct NE #300
Washington, DC 20002
(202) 408-8362
www.narprail.org

Amtrak service in Amherst, MA - AMM

Passengers using this station, 2008-2014 (arrivals and departures)



Amtrak Station

13 Railroad St
Amherst, MA 01002-2318

Population served by this station

Within 25 miles: 721,962

Within 50 miles: 2,761,558

2nd congressional district

James McGovern (D)

(202) 225-6101

Current Amtrak presence

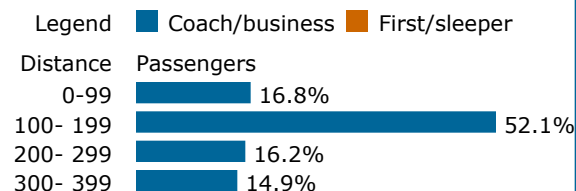
State Supported: 13,780

Vermonters: Daily service

Quick recap, 2014 (arrivals and departures)

	Coach/ Business	First/ Sleeper	Total
Passengers	13,780		13,780
Average trip	199 miles	n/a	199 miles

Trips by length, 2014



Top city pairs by ridership, 2014

1. New York, NY	164 mi
2. Washington, DC	390 mi
3. Philadelphia, PA	255 mi
4. Essex Jct., VT	192 mi
5. New Haven, CT	93 mi
6. White River Jct., VT	98 mi
7. Montpelier, VT	160 mi
8. Springfield, MA	35 mi
9. Brattleboro, VT	35 mi
10. Stamford, CT	129 mi

Top city pairs by revenue, 2014

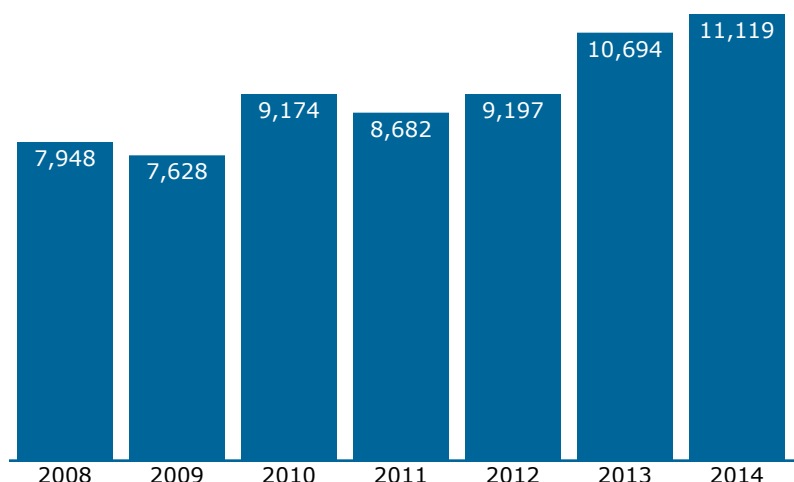
1. New York, NY	164 mi
2. Washington, DC	390 mi
3. Philadelphia, PA	255 mi
4. Essex Jct., VT	192 mi
5. Wilmington, DE	281 mi
6. Baltimore, MD	349 mi
7. Trenton, NJ	222 mi
8. New Haven, CT	93 mi
9. Newark, NJ	175 mi
10. BWI Airport, MD	360 mi



505 Capitol Ct NE #300
Washington, DC 20002
(202) 408-8362
www.narprail.org

Amtrak service in Amsterdam, NY - AMS

Passengers using this station, 2008-2014 (arrivals and departures)



Quick recap, 2014 (arrivals and departures)

	Coach/ Business	First/ Sleeper	Total
Passengers	11,119		11,119
Average trip	181 miles	n/a	181 miles

Top city pairs by ridership, 2014

1. New York, NY	178 mi
2. Rochester, NY	193 mi
3. Buffalo, NY	254 mi
4. Syracuse, NY	107 mi
5. Buffalo-Exch., NY	260 mi
6. Poughkeepsie, NY	104 mi
7. Utica, NY	59 mi
8. Niagara Falls, NY	283 mi
9. Croton-Harmon, NY	145 mi
10. Yonkers, NY	163 mi

Top city pairs by revenue, 2014

1. New York, NY	178 mi
2. Buffalo, NY	254 mi
3. Rochester, NY	193 mi
4. Buffalo-Exch., NY	260 mi
5. Syracuse, NY	107 mi
6. Poughkeepsie, NY	104 mi
7. Niagara Falls, NY	283 mi
8. Croton-Harmon, NY	145 mi
9. Yonkers, NY	163 mi
10. Canada-US border, NY*	284 mi

Amtrak Station

466 W Main St
Amsterdam, NY 12010-1053

Population served by this station

Within 25 miles: 390,520
Within 50 miles: 1,260,521

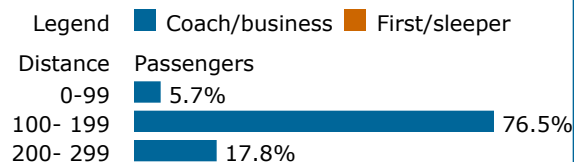
20th congressional district

Paul D. Tonko (D)
(202) 225-5076

Current Amtrak presence

State Supported: 11,119

Trips by length, 2014



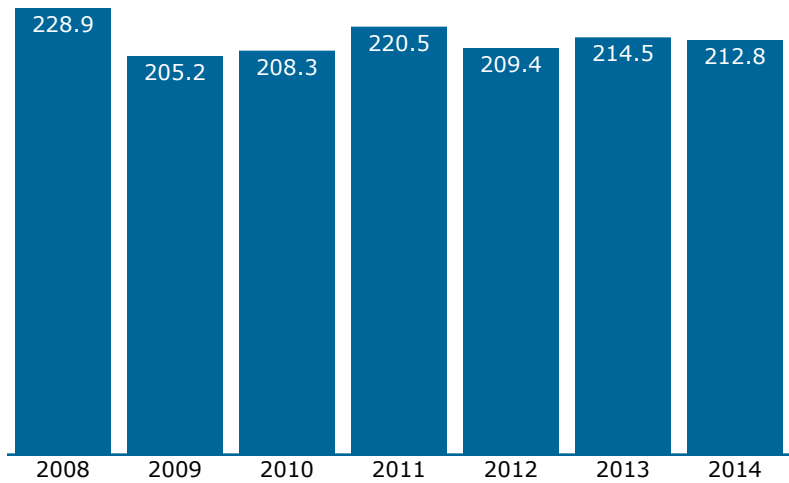
505 Capitol Ct NE #300
Washington, DC 20002
(202) 408-8362
www.narprail.org

* In Amtrak records, cross-border trips terminate at the border

Amtrak service in Anaheim, CA - ANA

Passengers using this station, 2008-2014

(arrivals and departures, in thousands)



Anaheim Stadium Sta.

2150 E Katella Ave
Anaheim, CA 92805-6012

Population served by this station

Within 25 miles: 7,832,557

Within 50 miles: 15,057,200

46th congressional district

Loretta Sanchez (D)

(202) 225-2965

Current Amtrak presence

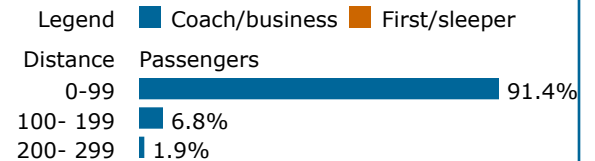
State Supported: 212,773

Pacific Surfliner: Multiple trains daily

Quick recap, 2014 (arrivals and departures)

	Coach/ Business	First/ Sleepers	Total
Passengers	212,773		212,773
Average trip	72 miles	n/a	72 miles
Average fare	\$ 22.00	n/a	\$ 22.00
Average yield, per mi	30.5¢	n/a	30.5¢

Trips by length, 2014



Top city pairs by ridership, 2014

1. San Diego, CA	98 mi
2. Los Angeles, CA	31 mi
3. Solana Beach, CA	73 mi
4. SD Old Town, CA	95 mi
5. Oceanside, CA	56 mi
6. Santa Barbara, CA	134 mi
7. S.J. Capistrano, CA	27 mi
8. Goleta, CA	142 mi
9. Irvine, CA	15 mi

Top city pairs by revenue, 2014

1. San Diego, CA	98 mi
2. Los Angeles, CA	31 mi
3. Solana Beach, CA	73 mi
4. SD Old Town, CA	95 mi
5. Oceanside, CA	56 mi
6. Santa Barbara, CA	134 mi
7. S.J. Capistrano, CA	27 mi
8. San Luis Obispo, CA	253 mi
9. Goleta, CA	142 mi

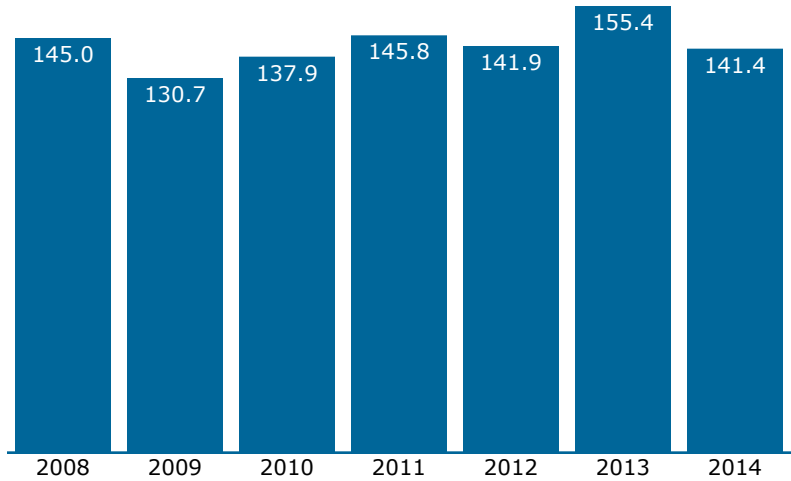


505 Capitol Ct NE #300
Washington, DC 20002
(202) 408-8362
www.narprail.org

Amtrak service in Ann Arbor, MI - ARB

Passengers using this station, 2008-2014

(arrivals and departures, in thousands)



Amtrak Station

325 Depot St
Ann Arbor, MI 48104-1021

Population served by this station

Within 25 miles: 1,429,901

Within 50 miles: 5,566,996

12th congressional district

Debbie Dingell (D)

(202) 225-4071

Current Amtrak presence

State Supported: 141,395

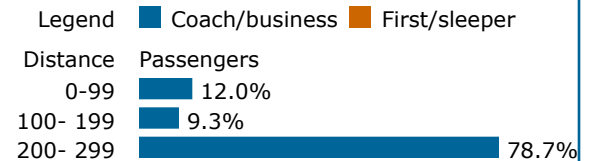
Michigan: Multiple trains daily

Quick recap, 2014 (arrivals and departures)

	Coach/ Business	First/ Sleepers	Total
Passengers	141,395		141,395
Average trip	207 miles	n/a	207 miles
Average fare	\$ 42.00	n/a	\$ 42.00
Average yield, per mi	20.0¢	n/a	20.0¢

Station also handled 3,577 passengers
to/from 4 cities on connecting Thruway bus service.

Trips by length, 2014



Top city pairs by ridership, 2014

1. Chicago, IL*	243 mi
2. Kalamazoo, MI	105 mi
3. Detroit, MI	38 mi
4. Dearborn, MI	30 mi
5. Niles, MI	154 mi
6. Royal Oak, MI	49 mi
7. Birmingham, MI	53 mi
8. Battle Creek, MI	83 mi

Top city pairs by revenue, 2014

1. Chicago, IL*	243 mi
2. Kalamazoo, MI	105 mi
3. Niles, MI	154 mi
4. Detroit, MI	38 mi
5. Hammond, IN	227 mi
6. Royal Oak, MI	49 mi
7. Battle Creek, MI	83 mi
8. Dearborn, MI	30 mi

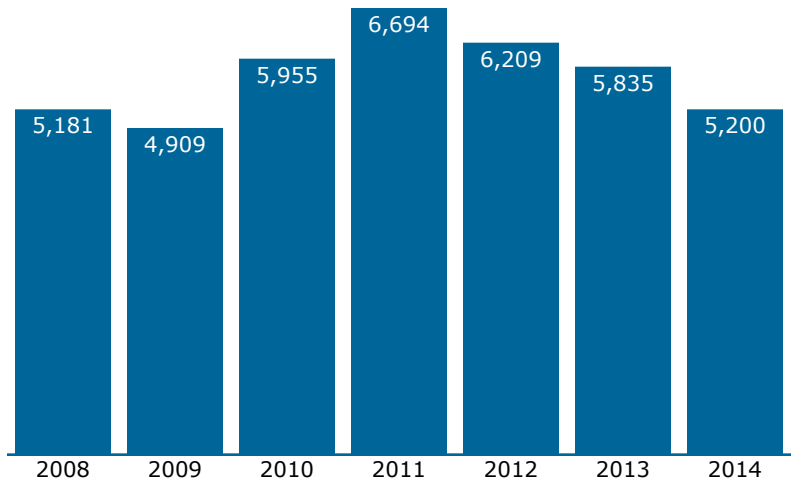


505 Capitol Ct NE #300
Washington, DC 20002
(202) 408-8362
www.narprail.org

* Chicago is Amtrak's east-west gateway.

Amtrak service in Anniston, AL - ATN

Passengers using this station, 2008-2014 (arrivals and departures)



Amtrak Station

126 W 4th St
Anniston, AL 36201-5908

Population served by this station

Within 25 miles: 212,973

Within 50 miles: 867,326

3rd congressional district

Mike Rogers (R)

(202) 225-3261

Current Amtrak presence

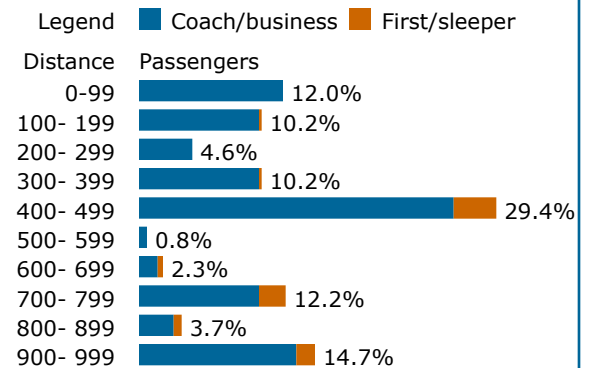
Long Distance: 5,200

Crescent: Daily service

Quick recap, 2014 (arrivals and departures)

	Coach/ Business	First/ Sleeper	Total
Passengers	4,687	513	5,200
Average trip	454 miles	624 miles	471 miles
Average fare	\$ 79.00	\$240.00	\$ 95.00
Average yield, per mi	17.4¢	38.5¢	20.2¢

Trips by length, 2014



Top city pairs by ridership, 2014

1. New Orleans, LA	418 mi
2. Birmingham, AL	64 mi
3. New York, NY	959 mi
4. Washington, DC	734 mi
5. Atlanta, GA	100 mi
6. Charlotte, NC	358 mi
7. Philadelphia, PA	868 mi
8. Newark, NJ	949 mi
9. Slidell, LA	383 mi

Top city pairs by revenue, 2014

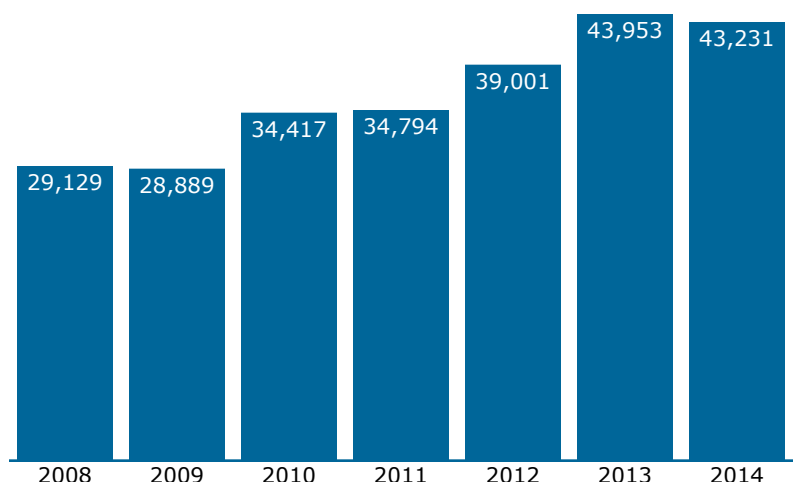
1. New York, NY	959 mi
2. New Orleans, LA	418 mi
3. Washington, DC	734 mi
4. Philadelphia, PA	868 mi
5. Newark, NJ	949 mi
6. Charlotte, NC	358 mi
7. Greensboro, NC	447 mi
8. Charlottesville, VA	622 mi
9. Alexandria, VA	726 mi



505 Capitol Ct NE #300
Washington, DC 20002
(202) 408-8362
www.narprail.org

Amtrak service in Antioch--Pittsburg, CA - ACA

Passengers using this station, 2008-2014 (arrivals and departures)



Amtrak Station

100 I St
Antioch, CA 94509-1122

Population served by this station

Within 25 miles: 1,457,701

Within 50 miles: 8,150,197

11th congressional district

Mark DeSaulnier (D)

(202) 225-2095

Current Amtrak presence

State Supported: 43,231

San Joaquins: Multiple trains daily

Quick recap, 2014 (arrivals and departures)

	Coach/ Business	First/ Sleeper	Total
Passengers	43,231		43,231
Average trip	115 miles	n/a	115 miles
Average fare	\$ 20.00	n/a	\$ 20.00
Average yield, per mi	16.9¢	n/a	16.9¢

Trips by length, 2014

Legend ■ Coach/business ■ First/sleeper

Distance Passengers

0-99	57.6%
100- 199	16.0%
200- 299	26.4%

Top city pairs by ridership, 2014

1. Stockton, CA	31 mi
2. Bakersfield, CA	264 mi
3. Martinez, CA	19 mi
4. Fresno, CA	154 mi
5. Modesto, CA	60 mi
6. Merced, CA	96 mi
7. Hanford, CA	184 mi
8. Madera, CA	132 mi
9. Emeryville, CA	45 mi

Top city pairs by revenue, 2014

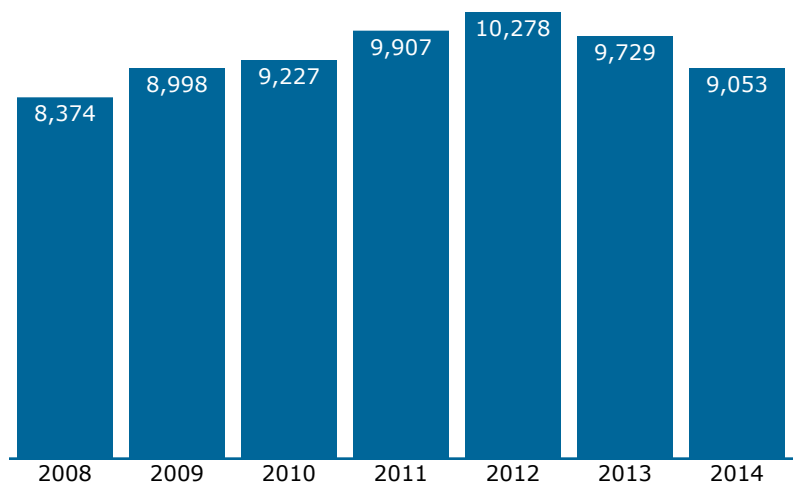
1. Bakersfield, CA	264 mi
2. Fresno, CA	154 mi
3. Stockton, CA	31 mi
4. Hanford, CA	184 mi
5. Merced, CA	96 mi
6. Martinez, CA	19 mi
7. Modesto, CA	60 mi
8. Madera, CA	132 mi
9. Wasco, CA	239 mi



505 Capitol Ct NE #300
Washington, DC 20002
(202) 408-8362
www.narprail.org

Amtrak service in Ardmore, OK - ADM

Passengers using this station, 2008-2014 (arrivals and departures)



Amtrak Station

251 E Main St
Ardmore, OK 73401-7016

Population served by this station

Within 25 miles: 78,329
Within 50 miles: 338,445

4th congressional district

Tom Cole (R)
(202) 225-6165

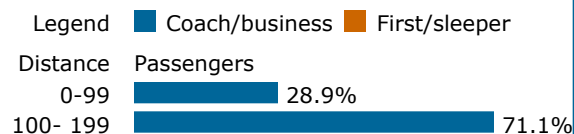
Current Amtrak presence

State Supported: 9,053
Heartland Flyer: Daily service

Quick recap, 2014 (arrivals and departures)

	Coach/ Business	First/ Sleeper	Total
Passengers	9,053		9,053
Average trip	89 miles	n/a	89 miles
Average fare	\$ 14.00	n/a	\$ 14.00
Average yield, per mi	16.2¢	n/a	16.2¢

Trips by length, 2014



Top city pairs by ridership, 2014

1. Fort Worth, TX	104 mi
2. Oklahoma City, OK	102 mi
3. Pauls Valley, OK	45 mi
4. Norman, OK	82 mi
5. Gainesville, TX	39 mi
6. Purcell, OK	67 mi

Top city pairs by revenue, 2014

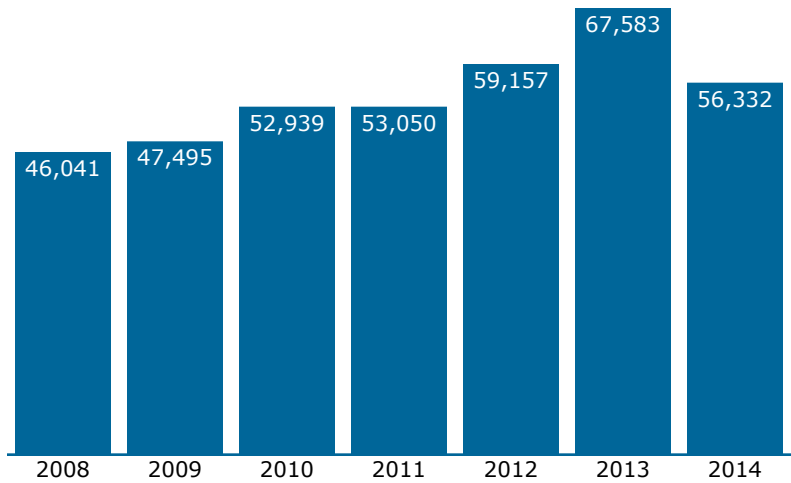
1. Fort Worth, TX	104 mi
2. Oklahoma City, OK	102 mi
3. Norman, OK	82 mi
4. Pauls Valley, OK	45 mi
5. Gainesville, TX	39 mi
6. Purcell, OK	67 mi



505 Capitol Ct NE #300
Washington, DC 20002
(202) 408-8362
www.narprail.org

Amtrak service in Ardmore, PA - ARD

Passengers using this station, 2008-2014 (arrivals and departures)



Amtrak Station

Station Rd and Lancaster Ave
Ardmore, PA 19003

Population served by this station

Within 25 miles: 4,719,494

Within 50 miles: 7,908,631

2nd congressional district

Chaka Fattah (D)

(202) 225-4001

Current Amtrak presence

State Supported: 56,332

Keystone: Multiple trains daily

Quick recap, 2014 (arrivals and departures)

	Coach/ Business	First/ Sleeper	Total
Passengers	56,332		56,332
Average trip	87 miles	n/a	87 miles

Trips by length, 2014



Top city pairs by ridership, 2014

1. New York, NY	99 mi
2. Harrisburg, PA	96 mi
3. Lancaster, PA	59 mi
4. Philadelphia, PA	8 mi
5. Newark, NJ	89 mi
6. Elizabethtown, PA	78 mi
7. Middletown, PA	86 mi
8. Parkesburg, PA	36 mi
9. Downingtown, PA	24 mi
10. Paoli, PA	11 mi

Top city pairs by revenue, 2014

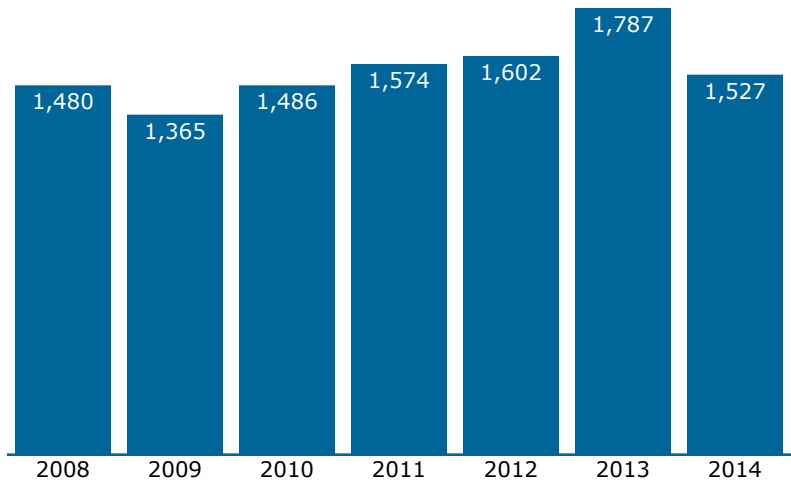
1. New York, NY	99 mi
2. Harrisburg, PA	96 mi
3. Lancaster, PA	59 mi
4. Newark, NJ	89 mi
5. Elizabethtown, PA	78 mi
6. Philadelphia, PA	8 mi
7. Middletown, PA	86 mi
8. Parkesburg, PA	36 mi
9. Trenton, NJ	41 mi
10. Downingtown, PA	24 mi



505 Capitol Ct NE #300
Washington, DC 20002
(202) 408-8362
www.narprail.org

Amtrak service in Arkadelphia, AR - ARK

Passengers using this station, 2008-2014 (arrivals and departures)



Amtrak Station

798 S 5th St
Arkadelphia, AR 71923-6237

Population served by this station

Within 25 miles: 77,250

Within 50 miles: 359,524

4th congressional district

Bruce Westerman (R)

(202) 225-3772

Current Amtrak presence

Long Distance: 1,527

Texas Eagle: Daily service

Quick recap, 2014 (arrivals and departures)

	Coach/ Business	First/ Sleeper	Total
Passengers	1,423	104	1,527
Average trip	534 miles	780 miles	550 miles
Average fare	\$ 74.00	\$184.00	\$ 82.00
Average yield, per mi	13.9¢	23.6¢	14.8¢

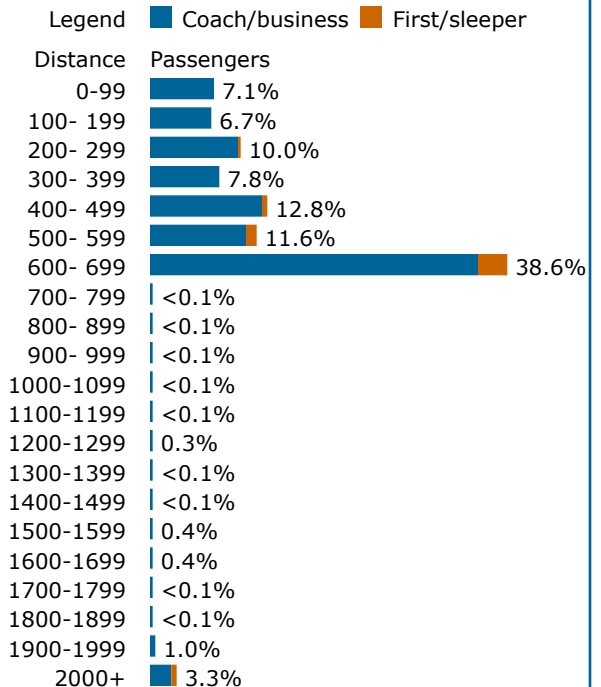
Top city pairs by ridership, 2014

1. Chicago, IL*	694 mi
2. St. Louis, MO	410 mi
3. Dallas, TX	297 mi
4. Fort Worth, TX	328 mi
5. Austin, TX	529 mi
6. Little Rock, AR	60 mi
7. Longview, TX	170 mi
8. San Antonio, TX	622 mi
9. Los Angeles, CA	2,034 mi

Top city pairs by revenue, 2014

1. Chicago, IL*	694 mi
2. St. Louis, MO	410 mi
3. Dallas, TX	297 mi
4. Los Angeles, CA	2,034 mi
5. San Antonio, TX	622 mi
6. Fort Worth, TX	328 mi
7. Austin, TX	529 mi
8. Normal, IL	570 mi
9. Longview, TX	170 mi

Trips by length, 2014

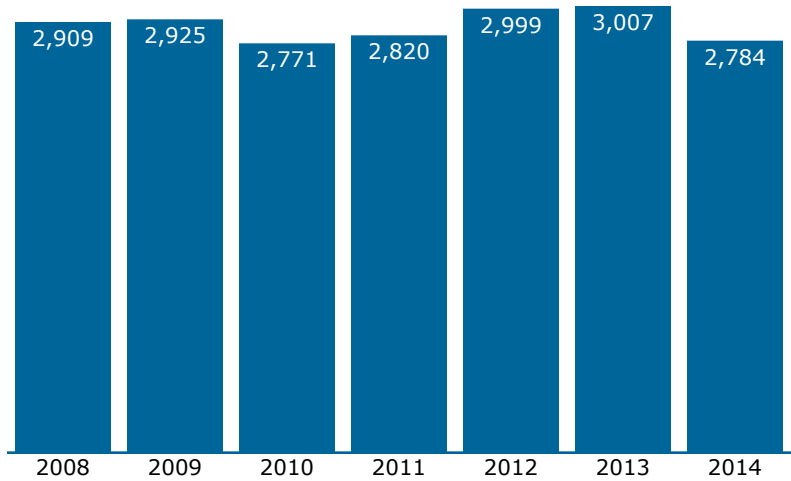


505 Capitol Ct NE #300
Washington, DC 20002
(202) 408-8362
www.narprail.org

* Chicago is Amtrak's east-west gateway.

Amtrak service in Ashland, KY - AKY

Passengers using this station, 2008-2014 (arrivals and departures)



Amtrak Station

99 15th St
Ashland, KY 41101-7667

Population served by this station

Within 25 miles: 323,357

Within 50 miles: 765,219

4th congressional district

Thomas Massie (R)

(202) 225-3465

Current Amtrak presence

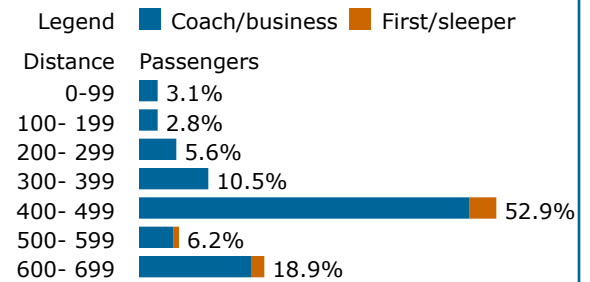
Long Distance: 2,784

Cardinal: 3 trains/wk

Quick recap, 2014 (arrivals and departures)

	Coach/ Business	First/ Sleeper	Total
Passengers	2,584	200	2,784
Average trip	456 miles	538 miles	462 miles
Average fare	\$ 66.00	\$220.00	\$ 77.00
Average yield, per mi	14.4¢	40.9¢	16.6¢

Trips by length, 2014



Top city pairs by ridership, 2014

1. Chicago, IL*	464 mi
2. New York, NY	682 mi
3. Washington, DC	457 mi
4. Charlottesville, VA	343 mi
5. Philadelphia, PA	592 mi
6. Alexandria, VA	449 mi
7. Manassas, VA	425 mi
8. Newark, NJ	672 mi
9. White Sulphur Spgs, WV	211 mi

Top city pairs by revenue, 2014

1. Chicago, IL*	464 mi
2. New York, NY	682 mi
3. Washington, DC	457 mi
4. Philadelphia, PA	592 mi
5. Charlottesville, VA	343 mi
6. Newark, NJ	672 mi
7. Wilmington, DE	566 mi
8. Alexandria, VA	449 mi
9. Manassas, VA	425 mi

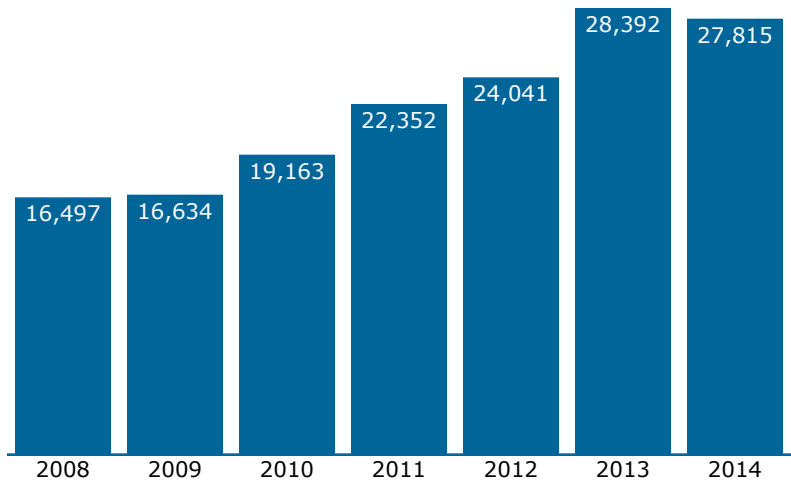


505 Capitol Ct NE #300
Washington, DC 20002
(202) 408-8362
www.narprail.org

* Chicago is Amtrak's east-west gateway.

Amtrak service in Ashland, VA - ASD

Passengers using this station, 2008-2014 (arrivals and departures)



Amtrak Station

112 N Railroad Ave
Ashland, VA 23005-1517

Population served by this station

Within 25 miles: 869,837

Within 50 miles: 1,638,620

7th congressional district

Dave Brat (R)

(202) 225-2815

Current Amtrak presence

Northeast Corridor: 9,914

Regional Service: Multiple trains daily

State Supported: 17,901

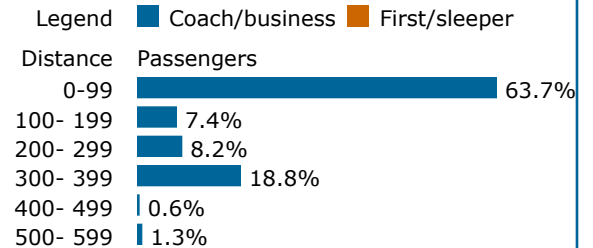
VA Service/Newport News: Daily service

VA Service/Norfolk: Daily service

Quick recap, 2014 (arrivals and departures)

	Coach/ Business	First/ Sleeper	Total
Passengers	27,815		27,815
Average trip	155 miles	n/a	155 miles
Average fare	\$ 52.00	n/a	\$ 52.00
Average yield, per mi	33.2¢	n/a	33.2¢

Trips by length, 2014



Top city pairs by ridership, 2014

1. Washington, DC	99 mi
2. Alexandria, VA	90 mi
3. New York, NY	324 mi
4. Philadelphia, PA	233 mi
5. Baltimore, MD	139 mi
6. BWI Airport, MD	129 mi
7. Williamsburg, VA	66 mi
8. Wilmington, DE	208 mi
9. New Haven, CT	399 mi

Top city pairs by revenue, 2014

1. New York, NY	324 mi
2. Washington, DC	99 mi
3. Alexandria, VA	90 mi
4. Philadelphia, PA	233 mi
5. Baltimore, MD	139 mi
6. New Haven, CT	399 mi
7. Wilmington, DE	208 mi
8. Newark, NJ	314 mi
9. BWI Airport, MD	129 mi

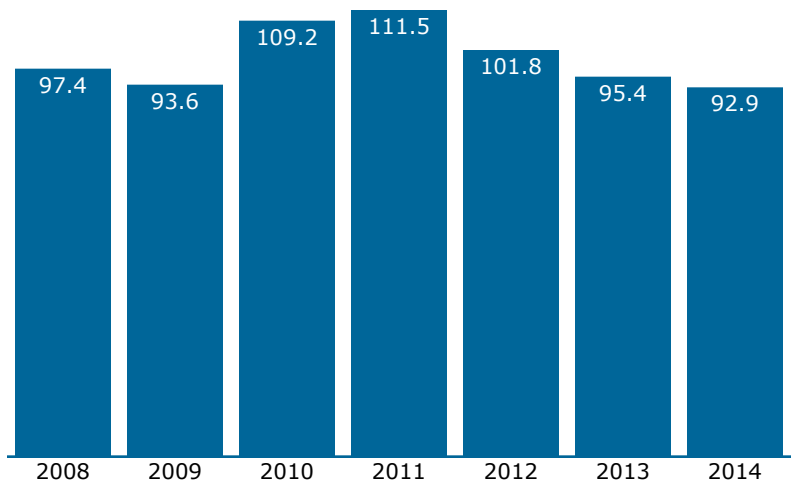


505 Capitol Ct NE #300
Washington, DC 20002
(202) 408-8362
www.narprail.org

Amtrak service in Atlanta, GA - ATL

Passengers using this station, 2008-2014

(arrivals and departures, in thousands)



Brookwood (Peachtree) Sta.

1688 Peachtree St NW
Atlanta, GA 30309-2461

Population served by this station

Within 25 miles: 3,476,750

Within 50 miles: 5,411,531

5th congressional district

John Lewis (D)

(202) 225-3801

Current Amtrak presence

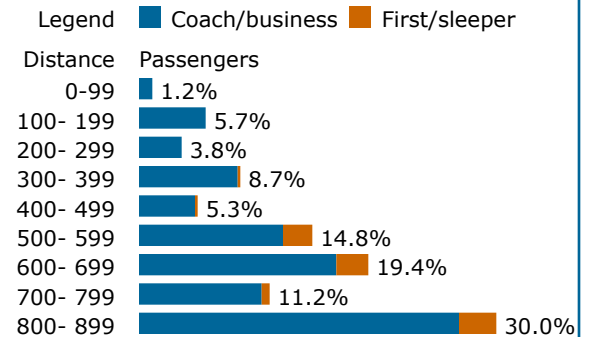
Long Distance: 92,916

Crescent: Daily service

Quick recap, 2014 (arrivals and departures)

	Coach/ Business	First/ Sleeper	Total
Passengers	83,366	9,550	92,916
Average trip	607 miles	664 miles	613 miles

Trips by length, 2014



Top city pairs by ridership, 2014

1. New York, NY	859 mi
2. Washington, DC	634 mi
3. New Orleans, LA	518 mi
4. Philadelphia, PA	768 mi
5. Newark, NJ	849 mi
6. Greensboro, NC	347 mi
7. Charlotte, NC	258 mi
8. Meridian, MS	316 mi
9. Birmingham, AL	164 mi
10. Baltimore, MD	674 mi

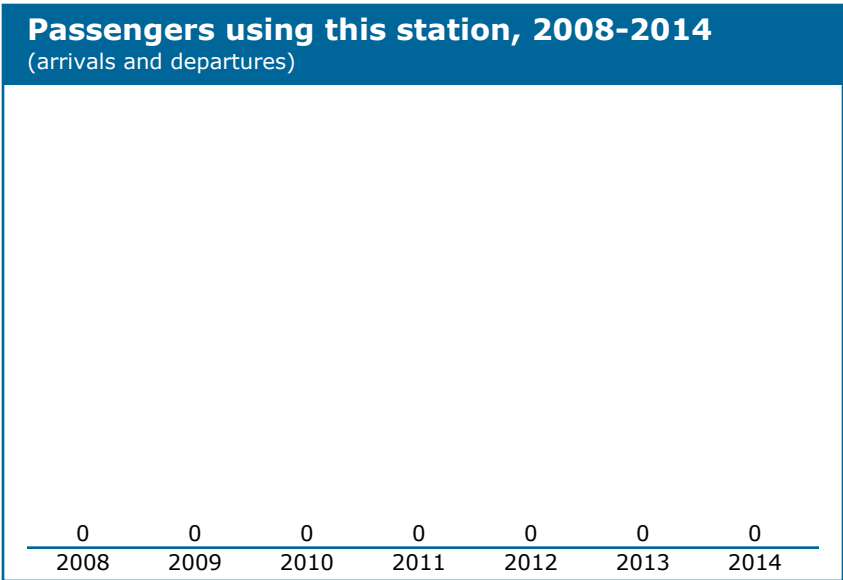
Top city pairs by revenue, 2014

1. New York, NY	859 mi
2. Washington, DC	634 mi
3. Philadelphia, PA	768 mi
4. New Orleans, LA	518 mi
5. Newark, NJ	849 mi
6. Greensboro, NC	347 mi
7. Baltimore, MD	674 mi
8. Wilmington, DE	743 mi
9. Charlottesville, VA	522 mi
10. Trenton, NJ	801 mi



505 Capitol Ct NE #300
Washington, DC 20002
(202) 408-8362
www.narprail.org

Amtrak service in Atmore, AL - ATR



Amtrak Station

107 E Louisville St
Atmore, AL 36502-2004

Population served by this station
Within 25 miles:
Within 50 miles:

1st congressional district
Bradley Byrne (R)
(202) 225-4931

No current Amtrak service

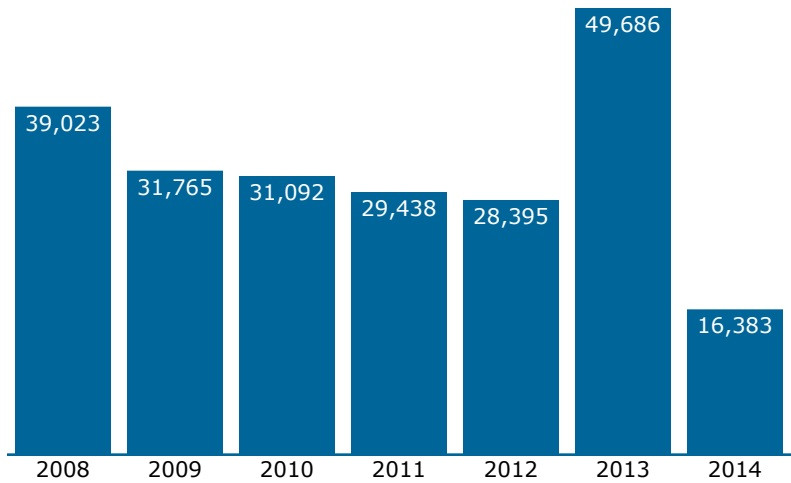
Service suspended since Hurricane Katrina, 9/2005



505 Capitol Ct NE #300
Washington, DC 20002
(202) 408-8362
www.narprail.org

Amtrak service in Auburn, CA - ARN

Passengers using this station, 2008-2014 (arrivals and departures)



Amtrak Station

277 Nevada St
Auburn, CA 95603-4617

Population served by this station

Within 25 miles: 1,019,353

Within 50 miles: 2,429,551

4th congressional district

Tom McClintock (R)

(202) 225-2511

Current Amtrak presence

State Supported: 16,383

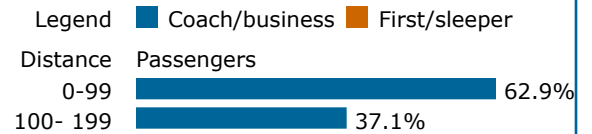
Capitols: Multiple trains daily

Quick recap, 2014 (arrivals and departures)

	Coach/ Business	First/ Sleeper	Total
Passengers	16,383		16,383
Average trip	74 miles	n/a	74 miles
Average fare	\$ 18.00	n/a	\$ 18.00
Average yield, per mi	24.0¢	n/a	24.0¢

Station also handled 8,574 passengers
to/from 3 cities on connecting Thruway bus service.

Trips by length, 2014



Top city pairs by ridership, 2014

1. Sacramento, CA	45 mi
2. Emeryville, CA	119 mi
3. Richmond, CA	112 mi
4. Martinez, CA	92 mi
5. Davis, CA	49 mi
6. Oakland, CA	125 mi
7. Suisun City, CA	75 mi
8. Berkeley, CA	118 mi

Top city pairs by revenue, 2014

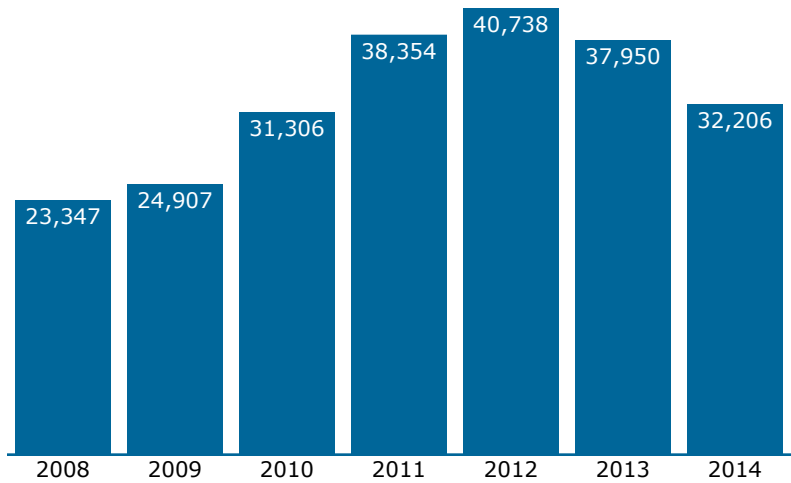
1. Emeryville, CA	119 mi
2. Sacramento, CA	45 mi
3. Richmond, CA	112 mi
4. Oakland, CA	125 mi
5. Martinez, CA	92 mi
6. Berkeley, CA	118 mi
7. Davis, CA	49 mi
8. Suisun City, CA	75 mi



505 Capitol Ct NE #300
Washington, DC 20002
(202) 408-8362
www.narprail.org

Amtrak service in Austin, TX - AUS

Passengers using this station, 2008-2014 (arrivals and departures)



Amtrak Station

250 N Lamar Blvd
Austin, TX 78703-4624

Population served by this station

Within 25 miles: 1,472,265

Within 50 miles: 1,943,545

21st congressional district

Lamar Smith (R)

(202) 225-4236

Current Amtrak presence

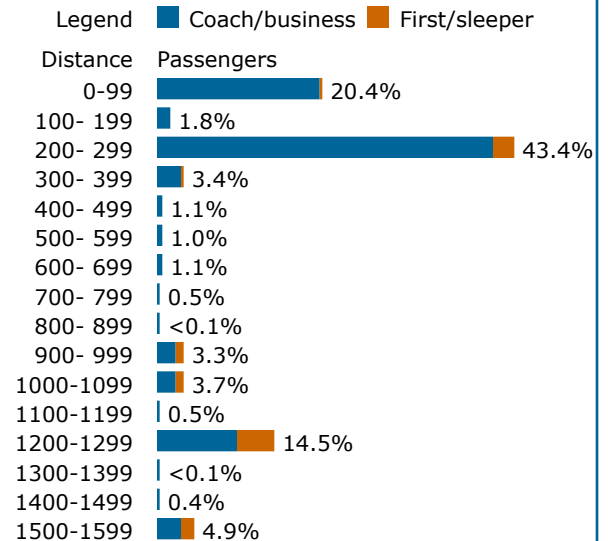
Long Distance: 32,206

Texas Eagle: Daily service

Quick recap, 2014 (arrivals and departures)

	Coach/ Business	First/ Sleeper	Total
Passengers	27,867	4,339	32,206
Average trip	388 miles	889 miles	456 miles
Average fare	\$ 48.00	\$230.00	\$ 73.00
Average yield, per mi	12.4¢	25.9¢	16.0¢

Trips by length, 2014



Top city pairs by ridership, 2014

1. Fort Worth, TX	201 mi
2. Chicago, IL*	1,223 mi
3. San Antonio, TX	93 mi
4. Dallas, TX	232 mi
5. Los Angeles, CA	1,505 mi
6. Temple, TX	73 mi
7. St. Louis, MO	939 mi
8. San Marcos, TX	30 mi
9. Longview, TX	359 mi

Top city pairs by revenue, 2014

1. Chicago, IL*	1,223 mi
2. Los Angeles, CA	1,505 mi
3. Fort Worth, TX	201 mi
4. St. Louis, MO	939 mi
5. Dallas, TX	232 mi
6. Springfield, IL	1,038 mi
7. Tucson, AZ	1,009 mi
8. San Antonio, TX	93 mi
9. Normal, IL	1,099 mi



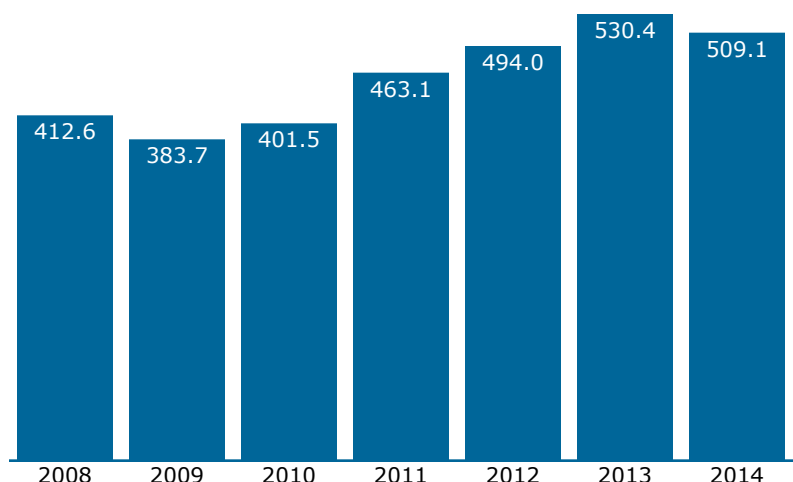
505 Capitol Ct NE #300
Washington, DC 20002
(202) 408-8362
www.narprail.org

* Chicago is Amtrak's east-west gateway.

Amtrak service in Bakersfield, CA - BFD

Passengers using this station, 2008-2014

(arrivals and departures, in thousands)



Amtrak Station

601 Truxtun Ave
Bakersfield, CA 93301-5327

Population served by this station

Within 25 miles: 640,693

Within 50 miles: 858,375

23rd congressional district

Kevin McCarthy (R)

(202) 225-2915

Current Amtrak presence

State Supported: 509,077

San Joaquins: Multiple trains daily

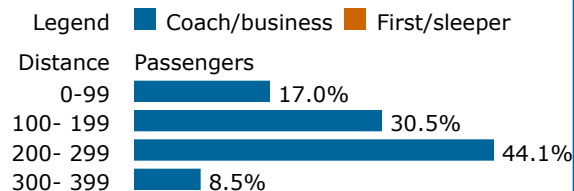
Long Distance:

Quick recap, 2014 (arrivals and departures)

	Coach/ Business	First/ Sleeper	Total
Passengers	509,077		509,077
Average trip	184 miles	n/a	184 miles
Average fare	\$ 29.00	n/a	\$ 29.00
Average yield, per mi	15.5¢	n/a	15.5¢

Station also handled 393,132 passengers
to/from 55 cities on connecting Thruway bus service.

Trips by length, 2014



Top city pairs by ridership, 2014

1. Fresno, CA	110 mi
2. Stockton, CA	233 mi
3. Hanford, CA	80 mi
4. Modesto, CA	204 mi
5. Martinez, CA	283 mi
6. Merced, CA	168 mi
7. Sacramento, CA	287 mi
8. Wasco, CA	25 mi

Top city pairs by revenue, 2014

1. Stockton, CA	233 mi
2. Fresno, CA	110 mi
3. Martinez, CA	283 mi
4. Sacramento, CA	287 mi
5. Modesto, CA	204 mi
6. Emeryville, CA	309 mi
7. Merced, CA	168 mi
8. Hanford, CA	80 mi

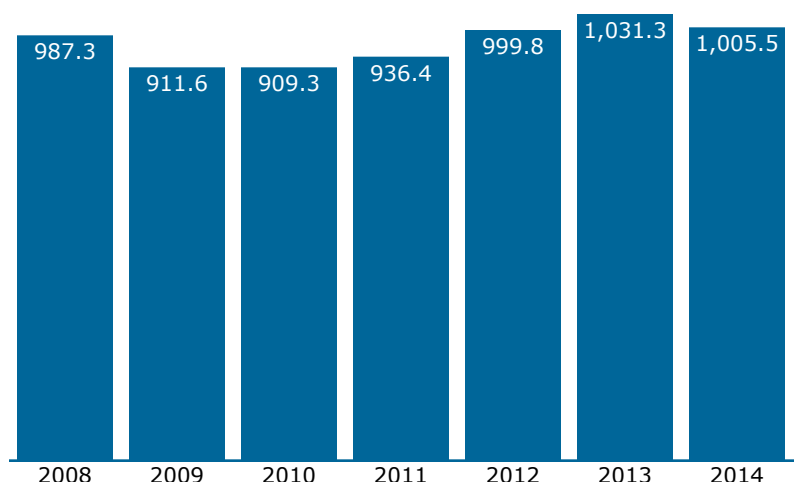


505 Capitol Ct NE #300
Washington, DC 20002
(202) 408-8362
www.narprail.org

Amtrak service in Baltimore, MD - BAL

Passengers using this station, 2008-2014

(arrivals and departures, in thousands)



Quick recap, 2014 (arrivals and departures)

	Coach/ Business	First/ Sleeper	Total
Passengers	984,616	20,857	1,005,473
Average trip	150 miles	241 miles	152 miles

Top city pairs by ridership, 2014

1. New York, NY	185 mi
2. Washington, DC	41 mi
3. Philadelphia, PA	94 mi
4. Newark, NJ	175 mi
5. Wilmington, DE	70 mi
6. Metropark, NJ	161 mi
7. Stamford, CT	221 mi
8. Trenton, NJ	127 mi
9. New Haven, CT	260 mi
10. Richmond, VA	150 mi

Top city pairs by revenue, 2014

1. New York, NY	185 mi
2. Philadelphia, PA	94 mi
3. Newark, NJ	175 mi
4. Washington, DC	41 mi
5. Metropark, NJ	161 mi
6. Stamford, CT	221 mi
7. Wilmington, DE	70 mi
8. Trenton, NJ	127 mi
9. New Haven, CT	260 mi
10. Boston, MA	416 mi

Pennsylvania Station

1515 N Charles St
Baltimore, MD 21201-5808

Population served by this station

Within 25 miles: 2,706,362

Within 50 miles: 7,486,408

7th congressional district

Elijah Cummings (D)

(202) 225-4741

Current Amtrak presence

Northeast Corridor: 946,568

Acela: Multiple trains daily

Regional Service: Multiple trains daily

State Supported: 25,619

Carolinian: Daily service

VA Service/Lynchburg: Daily service

VA Service/Newport News: Daily service

VA Service/Norfolk: Daily service

Vermont: Daily service

Long Distance: 33,286

Cardinal: 3 trains/wk

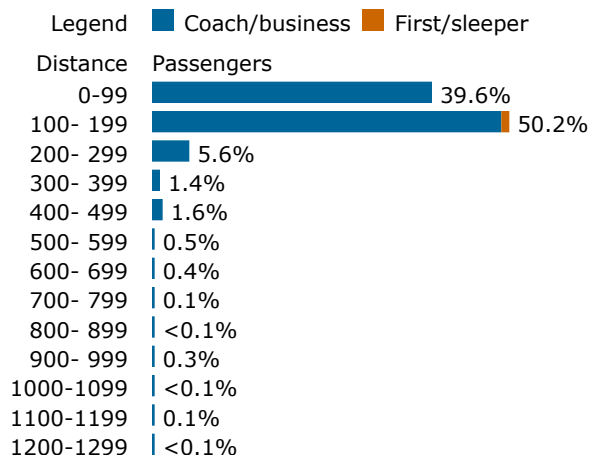
Crescent: Daily service

Palmetto: Daily service

Silver Meteor: Daily service

Silver Star: Daily service

Trips by length, 2014

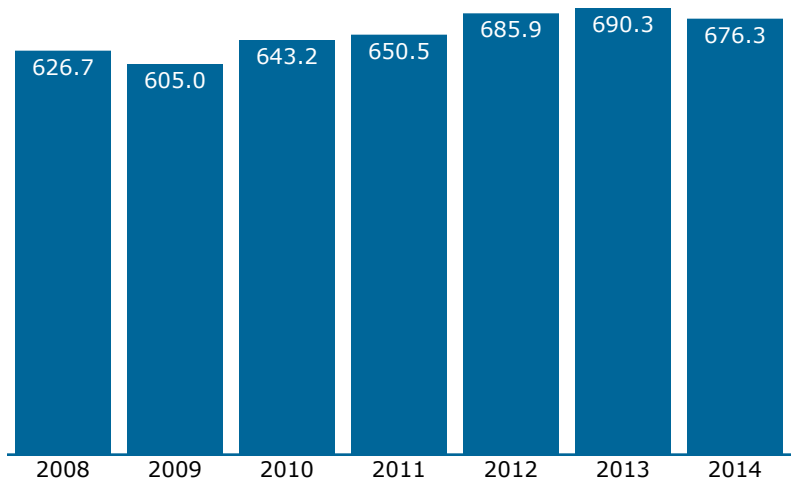


505 Capitol Ct NE #300
Washington, DC 20002
(202) 408-8362
www.narprail.org

Amtrak service in BWI Airport, MD - BWI

Passengers using this station, 2008-2014

(arrivals and departures, in thousands)



Quick recap, 2014 (arrivals and departures)

	Coach/ Business	First/ Sleeper	Total
Passengers	664,752	11,581	676,333
Average trip	148 miles	192 miles	149 miles

Station also handled 402 passengers to/from 14 cities on connecting Thruway bus service.

Top city pairs by ridership, 2014

1. New York, NY	196 mi
2. Washington, DC	30 mi
3. Philadelphia, PA	105 mi
4. Newark, NJ	186 mi
5. Metropark, NJ	172 mi
6. Wilmington, DE	80 mi
7. Stamford, CT	232 mi
8. Trenton, NJ	138 mi
9. Newark--Liberty, NJ	183 mi

Top city pairs by revenue, 2014

1. New York, NY	196 mi
2. Philadelphia, PA	105 mi
3. Newark, NJ	186 mi
4. Washington, DC	30 mi
5. Stamford, CT	232 mi
6. Metropark, NJ	172 mi
7. Trenton, NJ	138 mi
8. Newark--Liberty, NJ	183 mi
9. New Haven, CT	270 mi

BWI Airport Rail Sta.

7 Amtrak Way
BWI Airport, MD 21240

Population served by this station

Within 25 miles: 3,458,735

Within 50 miles: 7,698,828

2nd congressional district

Dutch Ruppersberger (D)

(202) 225-3061

Current Amtrak presence

Northeast Corridor: 665,204

Acela: Multiple trains daily

Regional Service: Multiple trains daily

State Supported: 11,129

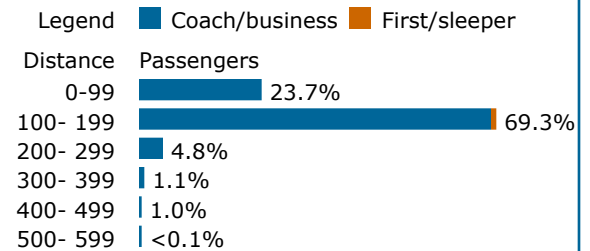
VA Service/Lynchburg: Daily service

VA Service/Newport News: Daily service

VA Service/Norfolk: Daily service

Vermont: Daily service

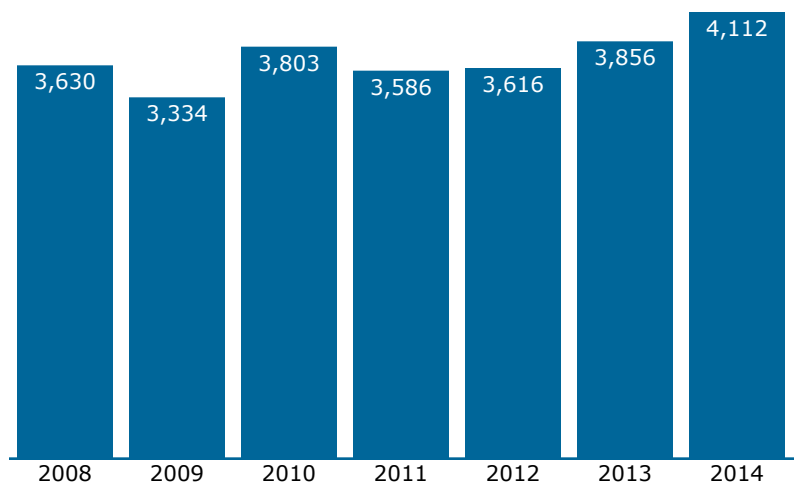
Trips by length, 2014



505 Capitol Ct NE #300
Washington, DC 20002
(202) 408-8362
www.narprail.org

Amtrak service in Bangor, MI - BAM

Passengers using this station, 2008-2014 (arrivals and departures)



Amtrak Station

541 Railroad St
Bangor, MI 49013-1464

Population served by this station

Within 25 miles: 254,442

Within 50 miles: 1,724,245

6th congressional district

Fred Upton (R)

(202) 225-3761

Current Amtrak presence

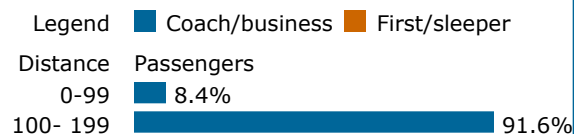
State Supported: 4,112

Pere Marquette: Daily service

Quick recap, 2014 (arrivals and departures)

	Coach/ Business	First/ Sleeper	Total
Passengers	4,112		4,112
Average trip	109 miles	n/a	109 miles
Average fare	\$ 26.00	n/a	\$ 26.00
Average yield, per mi	23.6¢	n/a	23.6¢

Trips by length, 2014



Top city pairs by ridership, 2014

1. Chicago, IL*	116 mi
2. St. Joseph, MI	27 mi
3. Grand Rapids, MI	60 mi
4. Holland, MI	35 mi

Top city pairs by revenue, 2014

1. Chicago, IL*	116 mi
2. Grand Rapids, MI	60 mi
3. Holland, MI	35 mi
4. St. Joseph, MI	27 mi

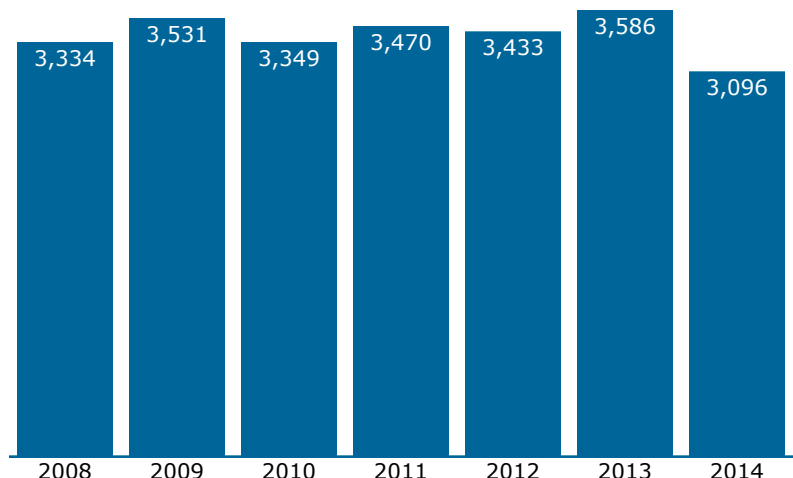


505 Capitol Ct NE #300
Washington, DC 20002
(202) 408-8362
www.narprail.org

* Chicago is Amtrak's east-west gateway.

Amtrak service in Barstow, CA - BAR

Passengers using this station, 2008-2014 (arrivals and departures)



Harvey House

685 N 1st St
Barstow, CA 92311-2201

Population served by this station

Within 25 miles: 53,276

Within 50 miles: 481,097

8th congressional district

Paul Cook (R)

(202) 225-5861

Current Amtrak presence

Long Distance: 3,096

Southwest Chief: Daily service

Quick recap, 2014 (arrivals and departures)

	Coach/ Business	First/ Sleeper	Total
Passengers	2,869	227	3,096
Average trip	544 miles	1,296 miles	599 miles
Average fare	\$ 70.00	\$306.00	\$ 88.00
Average yield, per mi	12.9¢	23.6¢	14.6¢

Station also handled 1,024 passengers
to/from 1 city on connecting Thruway bus service.

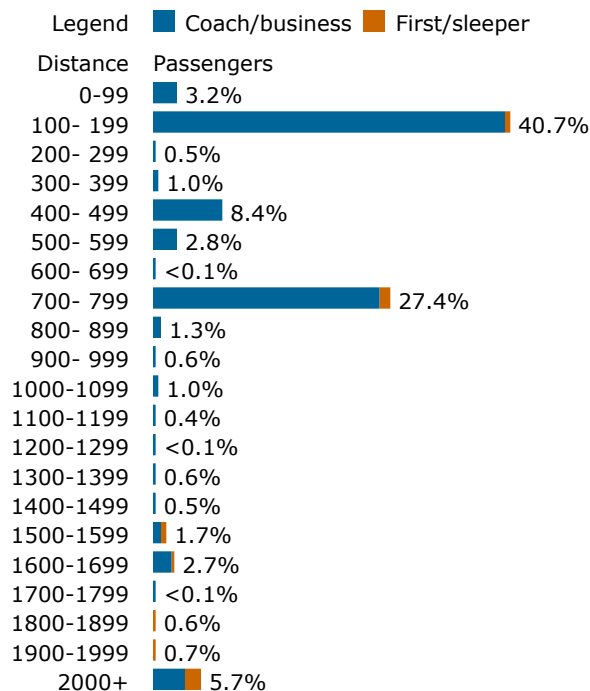
Top city pairs by ridership, 2014

1. Albuquerque, NM	768 mi
2. Needles, CA	169 mi
3. Los Angeles, CA	156 mi
4. Flagstaff, AZ	409 mi
5. Chicago, IL*	2,100 mi
6. Fullerton, CA	130 mi
7. Gallup, NM	595 mi
8. Kansas City, MO	1,663 mi

Top city pairs by revenue, 2014

1. Albuquerque, NM	768 mi
2. Chicago, IL*	2,100 mi
3. Needles, CA	169 mi
4. Kansas City, MO	1,663 mi
5. Los Angeles, CA	156 mi
6. Flagstaff, AZ	409 mi
7. Topeka, KS	1,597 mi
8. Gallup, NM	595 mi

Trips by length, 2014

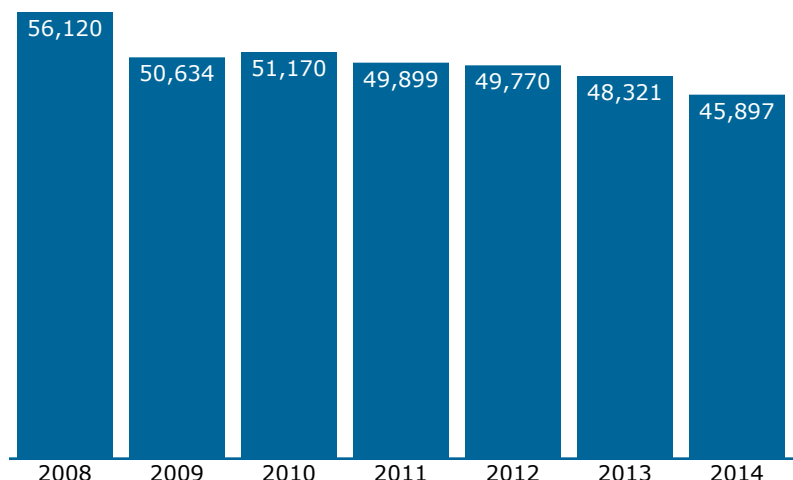


505 Capitol Ct NE #300
Washington, DC 20002
(202) 408-8362
www.narprail.org

* Chicago is Amtrak's east-west gateway.

Amtrak service in Battle Creek, MI - BTL

Passengers using this station, 2008-2014 (arrivals and departures)



Amtrak Station

104 Capital Ave SW
Battle Creek, MI 49017-3535

Population served by this station

Within 25 miles: 434,485
Within 50 miles: 1,757,046

3rd congressional district

Justin Amash (R)
(202) 225-3831

Current Amtrak presence

State Supported: 45,897

Blue Water: Daily service
Michigan: Multiple trains daily

Quick recap, 2014 (arrivals and departures)

	Coach/ Business	First/ Sleeper	Total
Passengers	45,897		45,897
Average trip	137 miles	n/a	137 miles
Average fare	\$ 30.00	n/a	\$ 30.00
Average yield, per mi	22.1¢	n/a	22.1¢

Station also handled 5,059 passengers
to/from 5 cities on connecting Thruway bus service.

Trips by length, 2014

Legend	Coach/business	First/sleeper
Distance	Passengers	
0-99	15.7%	
100- 199	84.3%	

Top city pairs by ridership, 2014

1. Chicago, IL*	160 mi
2. Detroit, MI	121 mi
3. Kalamazoo, MI	22 mi
4. Ann Arbor, MI	83 mi
5. Dearborn, MI	113 mi
6. East Lansing, MI	48 mi
7. Niles, MI	71 mi
8. Jackson, MI	45 mi

Top city pairs by revenue, 2014

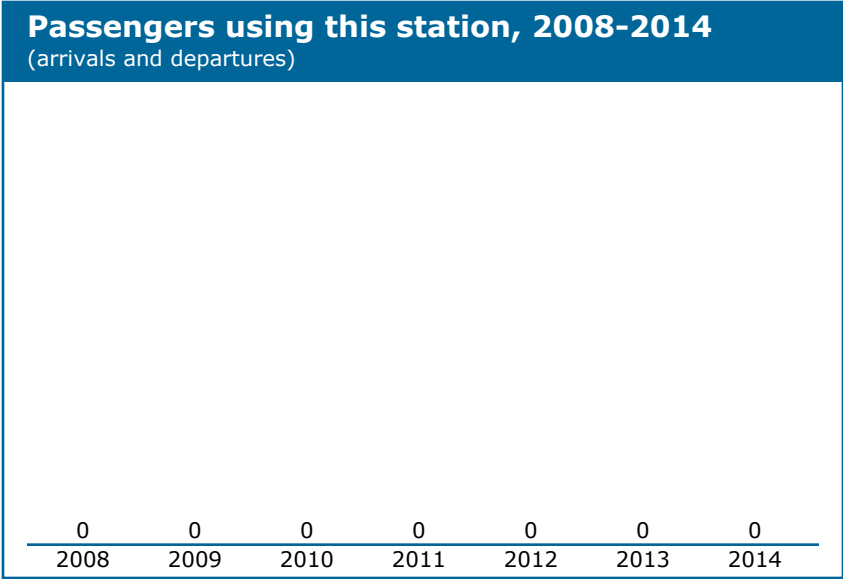
1. Chicago, IL*	160 mi
2. Detroit, MI	121 mi
3. Dearborn, MI	113 mi
4. Ann Arbor, MI	83 mi
5. Kalamazoo, MI	22 mi
6. Royal Oak, MI	132 mi
7. Niles, MI	71 mi
8. Hammond, IN	144 mi



505 Capitol Ct NE #300
Washington, DC 20002
(202) 408-8362
www.narprail.org

* Chicago is Amtrak's east-west gateway.

Amtrak service in Bay St. Louis, MS - BAS



Amtrak Station

303 S Railroad Ave
Bay St. Louis, MS 39520-4529

Population served by this station
Within 25 miles:
Within 50 miles:

4th congressional district
Steven Palazzo (R)
(202) 225-5772

No current Amtrak service

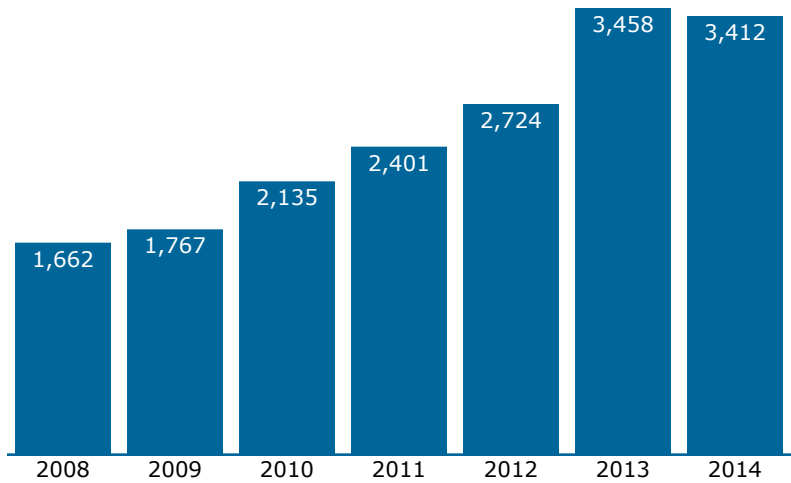
Service suspended since Hurricane Katrina, 9/2005



505 Capitol Ct NE #300
Washington, DC 20002
(202) 408-8362
www.narprail.org

Amtrak service in Beaumont, TX - BMT

Passengers using this station, 2008-2014 (arrivals and departures)



Amtrak Station

2555 W Cedar St
Beaumont, TX 77702-2522

Population served by this station

Within 25 miles: 378,632

Within 50 miles: 567,624

14th congressional district

Randy Weber (R)

(202) 225-2831

Current Amtrak presence

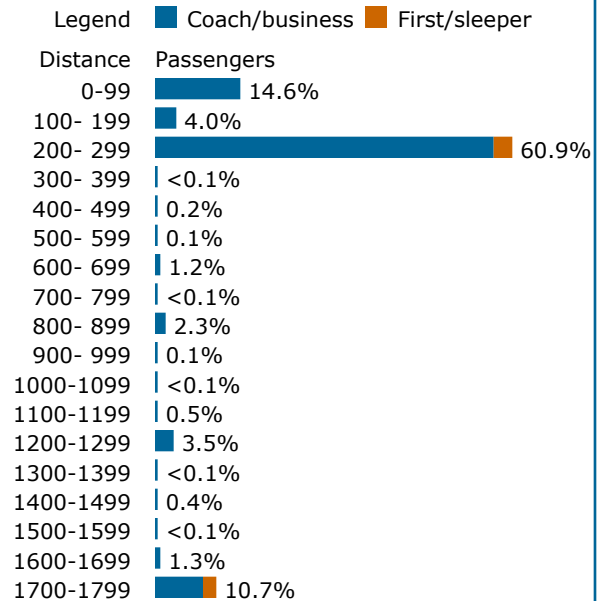
Long Distance: 3,412

Sunset Limited: 3 trains/wk

Quick recap, 2014 (arrivals and departures)

	Coach/ Business	First/ Sleeper	Total
Passengers	3,183	229	3,412
Average trip	451 miles	890 miles	481 miles
Average fare	\$ 53.00	\$249.00	\$ 67.00
Average yield, per mi	11.8¢	28.0¢	13.8¢

Trips by length, 2014



Top city pairs by ridership, 2014

1. New Orleans, LA	280 mi
2. San Antonio, TX	292 mi
3. Los Angeles, CA	1,715 mi
4. Houston, TX	82 mi
5. Lake Charles, LA	61 mi
6. Lafayette, LA	135 mi
7. El Paso, TX	897 mi
8. Tucson, AZ	1,213 mi
9. Maricopa, AZ	1,299 mi

Top city pairs by revenue, 2014

1. Los Angeles, CA	1,715 mi
2. New Orleans, LA	280 mi
3. San Antonio, TX	292 mi
4. Tucson, AZ	1,213 mi
5. El Paso, TX	897 mi
6. Maricopa, AZ	1,299 mi
7. Ontario, CA	1,676 mi
8. Houston, TX	82 mi
9. Alpine, TX	679 mi

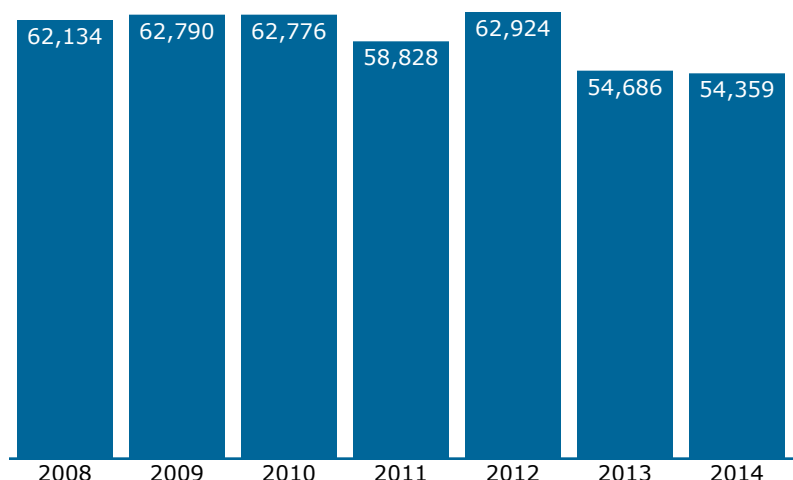


505 Capitol Ct NE #300
Washington, DC 20002
(202) 408-8362
www.narprail.org

Amtrak service in Bellingham, WA - BEL

Passengers using this station, 2008-2014

(arrivals and departures)



Amtrak Station

401 Harris Ave
Bellingham, WA 98225-7075

Population served by this station

Within 25 miles: 305,344

Within 50 miles: 553,839

2nd congressional district

Rick Larsen (D)

(202) 225-2605

Current Amtrak presence

State Supported: 54,359

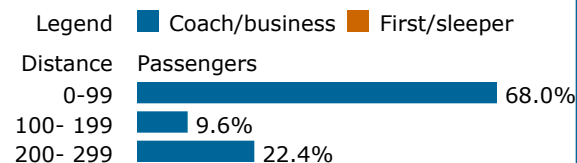
Cascades: Multiple trains daily

Quick recap, 2014 (arrivals and departures)

	Coach/ Business	First/ Sleeper	Total
Passengers	54,359		54,359
Average trip	133 miles	n/a	133 miles
Average fare	\$ 31.00	n/a	\$ 31.00
Average yield, per mi	23.3¢	n/a	23.3¢

Station also handled 8,008 passengers
to/from 3 cities on connecting Thruway bus service.

Trips by length, 2014



Top city pairs by ridership, 2014

1. Seattle, WA	98 mi
2. Portland, OR	284 mi
3. Vancouver, BC	62 mi
4. Edmonds, WA	80 mi
5. Everett, WA	65 mi
6. Tacoma, WA	138 mi
7. Vancouver, WA	274 mi
8. Olympia [Lacey], WA	170 mi

Top city pairs by revenue, 2014

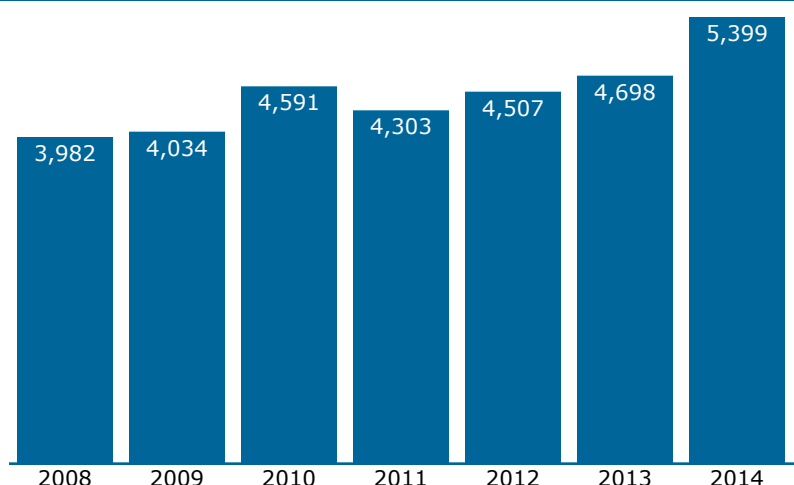
1. Seattle, WA	98 mi
2. Portland, OR	284 mi
3. Vancouver, WA	274 mi
4. Vancouver, BC	62 mi
5. Edmonds, WA	80 mi
6. Tacoma, WA	138 mi
7. Olympia [Lacey], WA	170 mi
8. Everett, WA	65 mi



505 Capitol Ct NE #300
Washington, DC 20002
(202) 408-8362
www.narprail.org

Amtrak service in Bellows Falls, VT - BLF

Passengers using this station, 2008-2014 (arrivals and departures)



Amtrak Station

54 Depot St
Bellows Falls, VT 05101-1356

Population served by this station

Within 25 miles: 165,606

Within 50 miles: 827,567

At large representative

Peter Welch (D)

(202) 225-4115

Current Amtrak presence

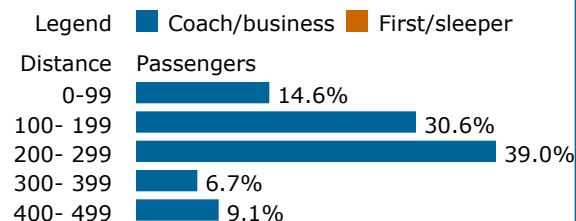
State Supported: 5,399

Vermonters: Daily service

Quick recap, 2014 (arrivals and departures)

	Coach/ Business	First/ Sleeper	Total
Passengers	5,399		5,399
Average trip	204 miles	n/a	204 miles
Average fare	\$ 51.00	n/a	\$ 51.00
Average yield, per mi	24.9¢	n/a	24.9¢

Trips by length, 2014



Top city pairs by ridership, 2014

1. New York, NY	223 mi
2. Essex Jct., VT	133 mi
3. Washington, DC	449 mi
4. White River Jct., VT	39 mi
5. Philadelphia, PA	314 mi
6. Springfield, MA	94 mi
7. New Haven, CT	152 mi
8. Stamford, CT	188 mi
9. Newark, NJ	234 mi

Top city pairs by revenue, 2014

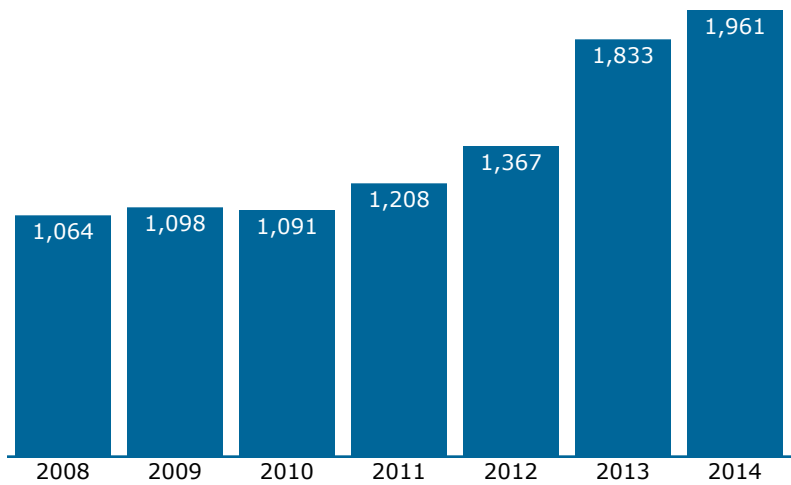
1. New York, NY	223 mi
2. Washington, DC	449 mi
3. Philadelphia, PA	314 mi
4. Essex Jct., VT	133 mi
5. Wilmington, DE	340 mi
6. Stamford, CT	188 mi
7. New Haven, CT	152 mi
8. Newark, NJ	234 mi
9. Springfield, MA	94 mi



505 Capitol Ct NE #300
Washington, DC 20002
(202) 408-8362
www.narprail.org

Amtrak service in Benson, AZ - BEN

Passengers using this station, 2008-2014 (arrivals and departures)



Amtrak Station

105 E 4th St
Benson, AZ 85602-6611

Population served by this station

Within 25 miles: 34,823

Within 50 miles: 934,336

2nd congressional district

Martha McSally (R)

(202) 225-2542

Current Amtrak presence

Long Distance: 1,961

Sunset Limited: 3 trains/wk

Texas Eagle: 3 trains/wk

Quick recap, 2014 (arrivals and departures)

	Coach/ Business	First/ Sleeper	Total
Passengers	1,633	328	1,961
Average trip	889 miles	1,323 miles	961 miles
Average fare	\$ 90.00	\$337.00	\$131.00
Average yield, per mi	10.1¢	25.5¢	13.6¢

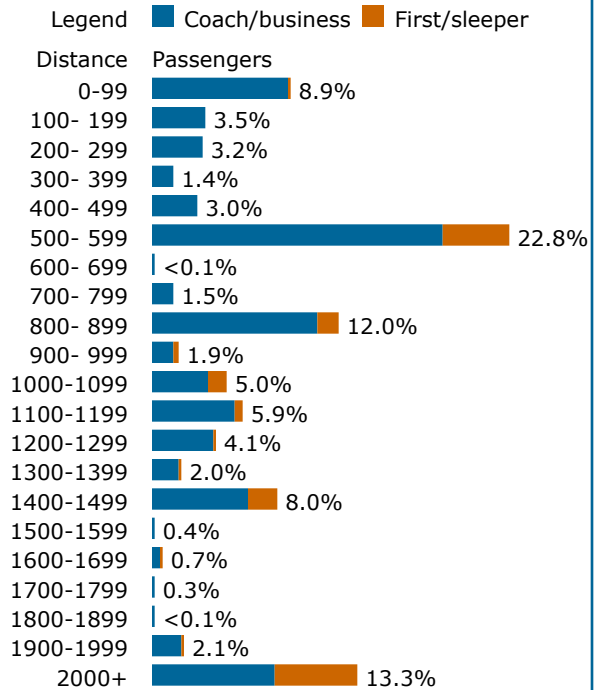
Top city pairs by ridership, 2014

1. Los Angeles, CA	552 mi
2. Chicago, IL*	2,184 mi
3. San Antonio, TX	871 mi
4. Tucson, AZ	50 mi
5. New Orleans, LA	1,443 mi
6. Houston, TX	1,081 mi
7. Fort Worth, TX	1,162 mi
8. El Paso, TX	266 mi
9. Lafayette, LA	1,298 mi

Top city pairs by revenue, 2014

1. Chicago, IL*	2,184 mi
2. Los Angeles, CA	552 mi
3. New Orleans, LA	1,443 mi
4. San Antonio, TX	871 mi
5. Houston, TX	1,081 mi
6. Fort Worth, TX	1,162 mi
7. Lafayette, LA	1,298 mi
8. Austin, TX	961 mi
9. St. Louis, MO	1,900 mi

Trips by length, 2014



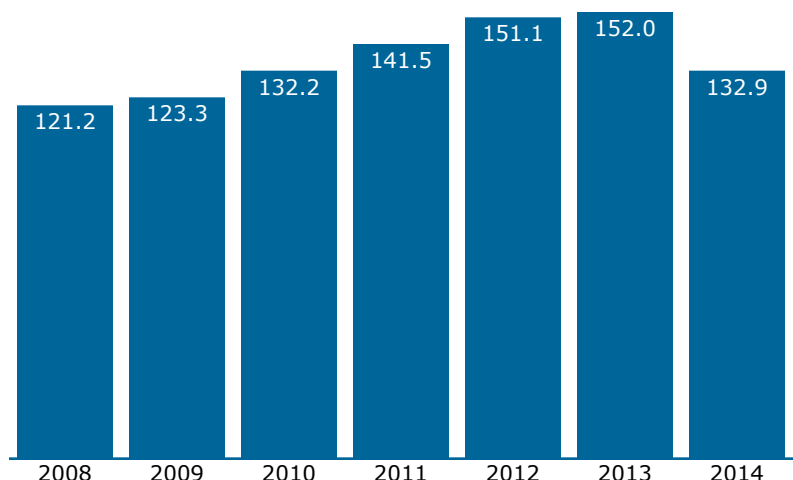
505 Capitol Ct NE #300
Washington, DC 20002
(202) 408-8362
www.narprail.org

* Chicago is Amtrak's east-west gateway.

Amtrak service in Berkeley, CA - BKY

Passengers using this station, 2008-2014

(arrivals and departures, in thousands)



Amtrak Station

701 University Ave
Berkeley, CA 94710-1932

Population served by this station

Within 25 miles: 3,647,929

Within 50 miles: 6,938,113

13th congressional district

Barbara Lee (D)

(202) 225-2661

Current Amtrak presence

State Supported: 132,885

Capitols: Multiple trains daily

Quick recap, 2014 (arrivals and departures)

	Coach/ Business	First/ Sleepers	Total
Passengers	132,885		132,885
Average trip	63 miles	n/a	63 miles
Average fare	\$ 16.00	n/a	\$ 16.00
Average yield, per mi	24.9¢	n/a	24.9¢

Trips by length, 2014

Legend	Coach/business	First/sleepers
Distance	Passengers	
0-99	98.6%	
100- 199	1.4%	

Top city pairs by ridership, 2014

1. Davis, CA	69 mi
2. Sacramento, CA	83 mi
3. Santa Clara, CA	43 mi
4. San Jose, CA	50 mi
5. Suisun City, CA	43 mi
6. Martinez, CA	26 mi
7. Santa Clara--Univ., CA	47 mi
8. Oakland, CA	7 mi
9. Fremont, CA	32 mi

Top city pairs by revenue, 2014

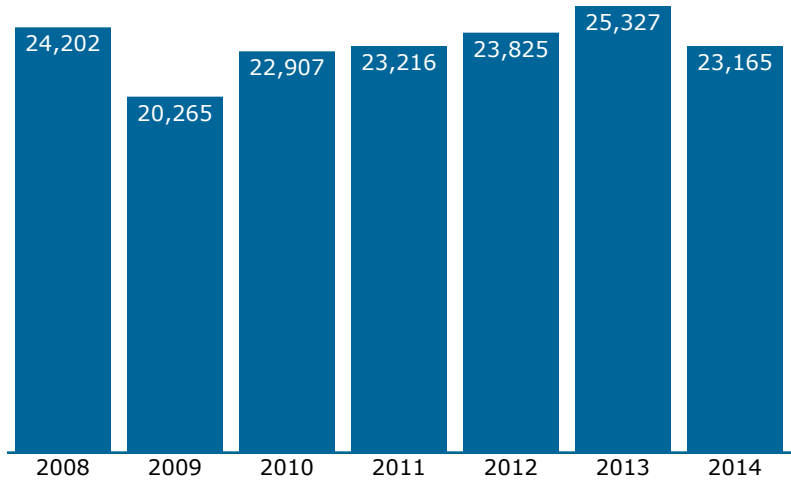
1. Sacramento, CA	83 mi
2. Davis, CA	69 mi
3. San Jose, CA	50 mi
4. Santa Clara, CA	43 mi
5. Suisun City, CA	43 mi
6. Martinez, CA	26 mi
7. Santa Clara--Univ., CA	47 mi
8. Roseville, CA	100 mi
9. Auburn, CA	118 mi



505 Capitol Ct NE #300
Washington, DC 20002
(202) 408-8362
www.narprail.org

Amtrak service in Berlin [Kensington], CT - BER

Passengers using this station, 2008-2014 (arrivals and departures)



Amtrak Station

51 Depot Rd
Kensington, CT 06037-1440

Population served by this station

Within 25 miles: 1,812,608

Within 50 miles: 4,124,841

1st congressional district

John B. Larson (D)

(202) 225-2265

Current Amtrak presence

Northeast Corridor: 22,815

Regional Service: Multiple trains daily

State Supported: 350

VA Service/Lynchburg: Daily service

Vermont: Daily service

Quick recap, 2014 (arrivals and departures)

	Coach/ Business	First/ Sleeper	Total
Passengers	23,165		23,165
Average trip	79 miles	n/a	79 miles

Trips by length, 2014

Legend	Coach/business	First/sleeper
Distance	Passengers	
0-99	83.3%	
100- 199	8.0%	
200- 299	3.2%	
300- 399	5.4%	
400- 499	<0.1%	

Top city pairs by ridership, 2014

1. New Haven, CT	25 mi
2. New York, NY	101 mi
3. Philadelphia, PA	192 mi
4. Washington, DC	326 mi
5. Hartford, CT	11 mi
6. Springfield, MA	37 mi
7. Wilmington, DE	213 mi
8. Trenton, NJ	154 mi
9. Newark, NJ	106 mi
10. Baltimore, MD	281 mi

Top city pairs by revenue, 2014

1. New York, NY	101 mi
2. New Haven, CT	25 mi
3. Washington, DC	326 mi
4. Philadelphia, PA	192 mi
5. Wilmington, DE	213 mi
6. Baltimore, MD	281 mi
7. Trenton, NJ	154 mi
8. BWI Airport, MD	291 mi
9. Newark, NJ	106 mi
10. New Carrollton, MD	317 mi



505 Capitol Ct NE #300
Washington, DC 20002
(202) 408-8362
www.narprail.org

Amtrak service in Biloxi, MS - BIX

Passengers using this station, 2008-2014

(arrivals and departures)

0	0	0	0	0	0	0
2008	2009	2010	2011	2012	2013	2014

Amtrak Station

860 Esters Blvd
Biloxi, MS 39530-3805

Population served by this station

Within 25 miles:

Within 50 miles:

4th congressional district

Steven Palazzo (R)
(202) 225-5772

No current Amtrak service

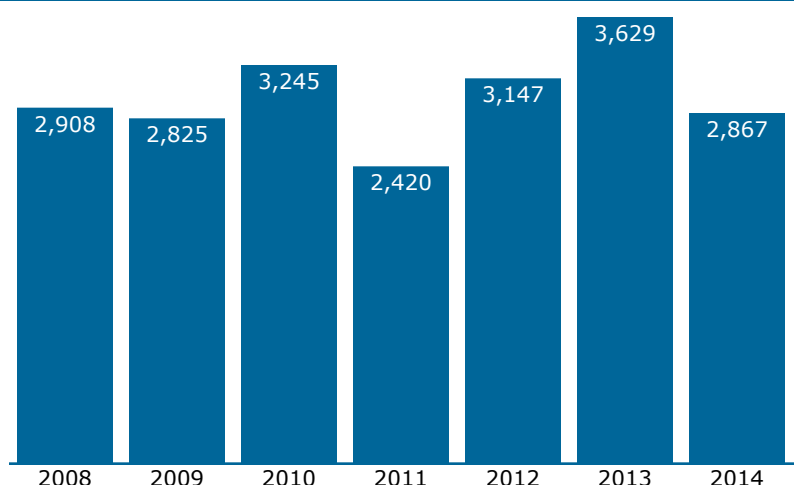
Service suspended since Hurricane Katrina, 9/2005



505 Capitol Ct NE #300
Washington, DC 20002
(202) 408-8362
www.narprail.org

Amtrak service in Bingen--White Salmon, WA - BNG

Passengers using this station, 2008-2014 (arrivals and departures)



Amtrak Station

Hwy 14 and Walnut St
Bingen, WA 98605

Population served by this station

Within 25 miles: 61,804
Within 50 miles: 320,964

3rd congressional district

Jaime Herrera Beutler (R)
(202) 225-3536

Current Amtrak presence

Long Distance: 2,867
Empire Builder: Daily service

Quick recap, 2014 (arrivals and departures)

	Coach/ Business	First/ Sleeper	Total
Passengers	2,657	210	2,867
Average trip	291 miles	1,226 miles	359 miles
Average fare	\$ 39.00	\$293.00	\$ 58.00
Average yield, per mi	13.5¢	23.9¢	16.1¢

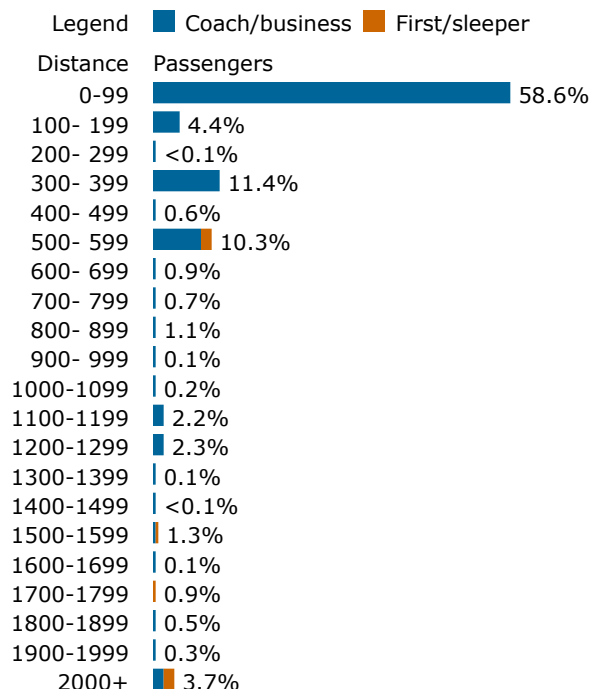
Top city pairs by ridership, 2014

1. Portland, OR	76 mi
2. Spokane, WA	301 mi
3. Whitefish, MT	554 mi
4. Vancouver, WA	66 mi
5. Pasco, WA	155 mi
6. Chicago, IL*	2,180 mi
7. Minot, ND	1,240 mi
8. Williston, ND	1,119 mi
9. Fargo, ND	1,518 mi

Top city pairs by revenue, 2014

1. Whitefish, MT	554 mi
2. Portland, OR	76 mi
3. Chicago, IL*	2,180 mi
4. Spokane, WA	301 mi
5. Minot, ND	1,240 mi
6. Fargo, ND	1,518 mi
7. St. Paul, MN	1,762 mi
8. Williston, ND	1,119 mi
9. Havre, MT	810 mi

Trips by length, 2014

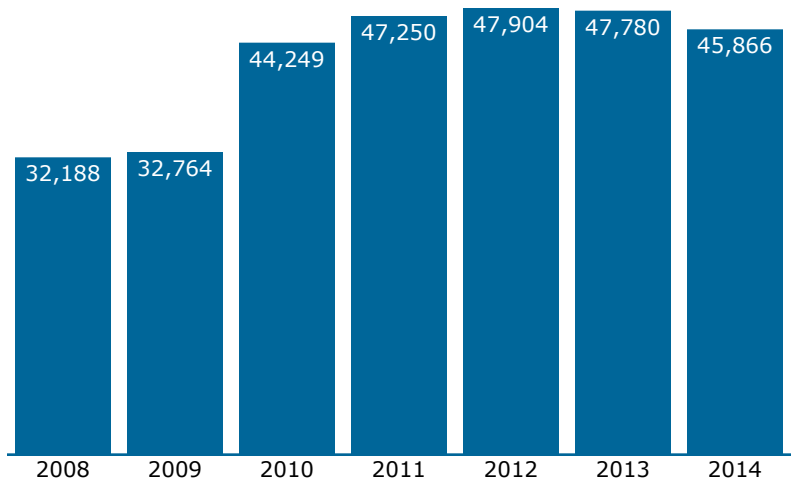


505 Capitol Ct NE #300
Washington, DC 20002
(202) 408-8362
www.narprail.org

* Chicago is Amtrak's east-west gateway.

Amtrak service in Birmingham, AL - BHM

Passengers using this station, 2008-2014 (arrivals and departures)



Amtrak Station

1819 Morris Ave
Birmingham, AL 35203-3109

Population served by this station

Within 25 miles: 869,953
Within 50 miles: 1,423,533

7th congressional district

Terri A. Sewell (D)
(202) 225-2665

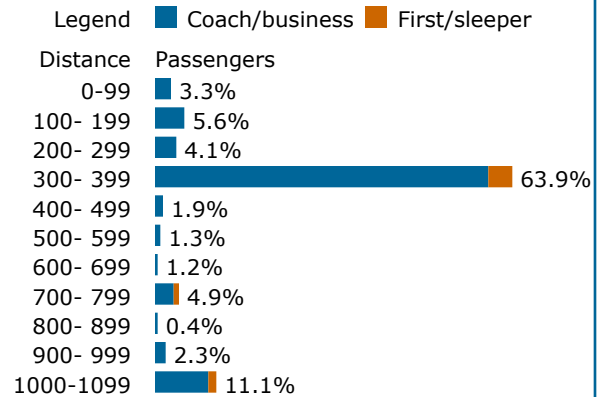
Current Amtrak presence

Long Distance: 45,866
Crescent: Daily service

Quick recap, 2014 (arrivals and departures)

	Coach/ Business	First/ Sleeper	Total
Passengers	42,019	3,847	45,866
Average trip	433 miles	576 miles	445 miles
Average fare	\$ 62.00	\$212.00	\$ 75.00
Average yield, per mi	14.4¢	36.7¢	16.8¢

Trips by length, 2014



Top city pairs by ridership, 2014

1. New Orleans, LA	354 mi
2. New York, NY	1,023 mi
3. Atlanta, GA	164 mi
4. Washington, DC	798 mi
5. Slidell, LA	319 mi
6. Hattiesburg, MS	237 mi
7. Tuscaloosa, AL	55 mi
8. Charlotte, NC	422 mi
9. Philadelphia, PA	932 mi

Top city pairs by revenue, 2014

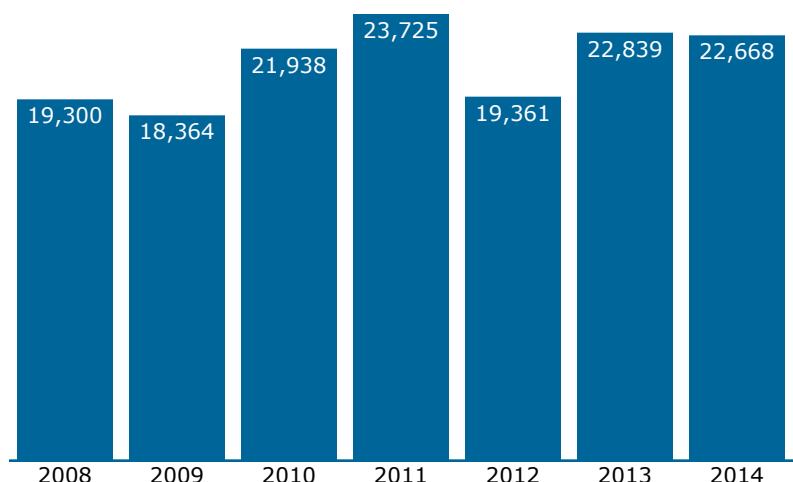
1. New Orleans, LA	354 mi
2. New York, NY	1,023 mi
3. Washington, DC	798 mi
4. Philadelphia, PA	932 mi
5. Newark, NJ	1,013 mi
6. Atlanta, GA	164 mi
7. Slidell, LA	319 mi
8. Greensboro, NC	511 mi
9. Charlotte, NC	422 mi



505 Capitol Ct NE #300
Washington, DC 20002
(202) 408-8362
www.narprail.org

Amtrak service in Birmingham--Troy, MI - BMM

Passengers using this station, 2008-2014 (arrivals and departures)



Amtrak Station

449 S Eaton St
Birmingham, MI 48009-6573

Population served by this station

Within 25 miles: 3,655,129

Within 50 miles: 5,125,017

11th congressional district

Dave Trott (R)

(202) 225-8171

Current Amtrak presence

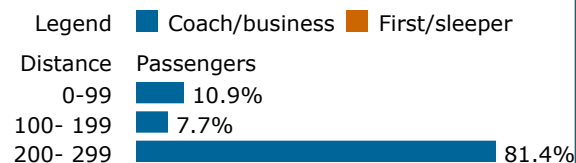
State Supported: 22,668

Michigan: Multiple trains daily

Quick recap, 2014 (arrivals and departures)

	Coach/ Business	First/ Sleeper	Total
Passengers	22,668		22,668
Average trip	256 miles	n/a	256 miles
Average fare	\$ 46.00	n/a	\$ 46.00
Average yield, per mi	18.0¢	n/a	18.0¢

Trips by length, 2014



Top city pairs by ridership, 2014

1. Chicago, IL*	296 mi
2. Ann Arbor, MI	53 mi
3. Kalamazoo, MI	158 mi
4. Niles, MI	207 mi
5. Detroit, MI	15 mi
6. Battle Creek, MI	136 mi
7. Hammond, IN	280 mi
8. New Buffalo, MI	234 mi
9. Jackson, MI	91 mi

Top city pairs by revenue, 2014

1. Chicago, IL*	296 mi
2. Kalamazoo, MI	158 mi
3. Ann Arbor, MI	53 mi
4. Niles, MI	207 mi
5. Battle Creek, MI	136 mi
6. Hammond, IN	280 mi
7. New Buffalo, MI	234 mi
8. Detroit, MI	15 mi
9. Michigan City, IN	244 mi



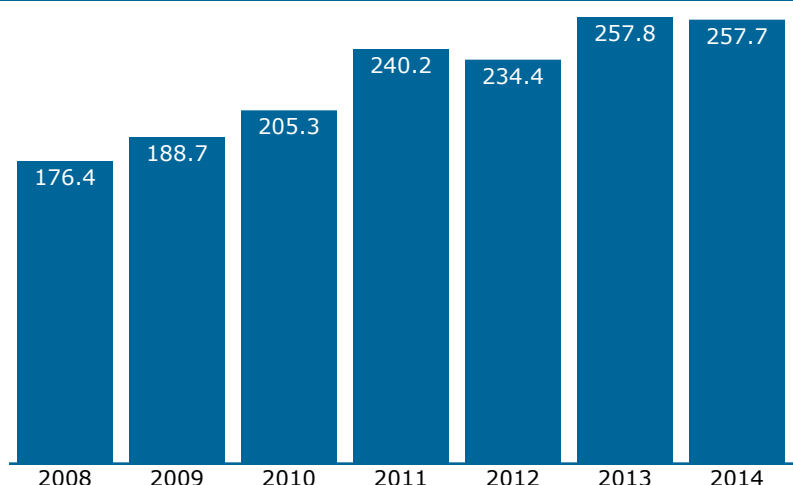
505 Capitol Ct NE #300
Washington, DC 20002
(202) 408-8362
www.narprail.org

* Chicago is Amtrak's east-west gateway.

Amtrak service in Bloomington [Normal], IL - BNL

Passengers using this station, 2008-2014

(arrivals and departures, in thousands)



Quick recap, 2014 (arrivals and departures)

	Coach/ Business	First/ Sleeper	Total
Passengers	256,447	1,231	257,678
Average trip	126 miles	817 miles	129 miles
Average fare	\$ 21.00	\$222.00	\$ 22.00
Average yield, per mi	16.7¢	27.2¢	17.0¢

Station also handled 2,818 passengers to/from 8 cities on connecting Thruway bus service.

Top city pairs by ridership, 2014

1. Chicago, IL*	124 mi
2. Joliet, IL	87 mi
3. St. Louis, MO	160 mi
4. Springfield, IL	61 mi
5. Alton, IL	133 mi
6. Summit, IL	112 mi
7. Lincoln, IL	32 mi
8. Pontiac, IL	32 mi

Top city pairs by revenue, 2014

1. Chicago, IL*	124 mi
2. St. Louis, MO	160 mi
3. Joliet, IL	87 mi
4. Springfield, IL	61 mi
5. Dallas, TX	867 mi
6. Summit, IL	112 mi
7. Alton, IL	133 mi
8. Longview, TX	740 mi

Uptown Station

11 Uptown Circle
Normal, IL 61761-8701

Population served by this station

Within 25 miles: 217,389

Within 50 miles: 947,271

13th congressional district

Rodney Davis (R)

(202) 225-2371

Current Amtrak presence

State Supported: 227,130

Lincoln Service: Multiple trains daily

Long Distance: 30,548

Texas Eagle: Daily service

Service notes

Lincoln Service doubled 10/30/2006

Uptown Station opened 7/15/2012

Trips by length, 2014

Legend ■ Coach/business ■ First/sleeper

Distance	Passengers
0-99	19.2%
100- 199	78.8%
200- 299	<0.1%
300- 399	0.1%
400- 499	<0.1%
500- 599	0.2%
600- 699	<0.1%
700- 799	0.4%
800- 899	0.6%
900- 999	<0.1%
1000-1099	0.2%
1100-1199	0.2%
1200-1299	<0.1%
1300-1399	<0.1%
1400-1499	<0.1%
1500-1599	<0.1%
1600-1699	<0.1%
1700-1799	<0.1%
1800-1899	<0.1%
1900-1999	<0.1%
2000+	<0.1%



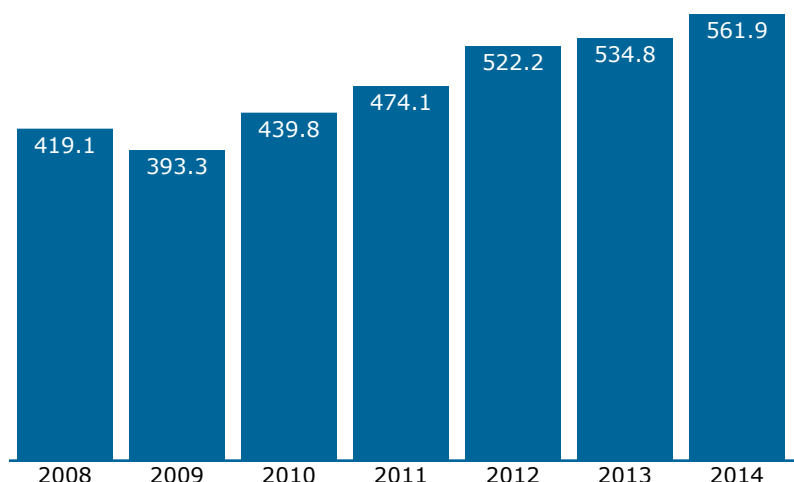
505 Capitol Ct NE #300
Washington, DC 20002
(202) 408-8362
www.narprail.org

* Chicago is Amtrak's east-west gateway.

Amtrak service in Boston--Back Bay, MA - BBY

Passengers using this station, 2008-2014

(arrivals and departures, in thousands)



Quick recap, 2014 (arrivals and departures)

	Coach/ Business	First/ Sleeper	Total
Passengers	536,195	25,673	561,868
Average trip	208 miles	248 miles	209 miles

Top city pairs by ridership, 2014

1. New York, NY	230 mi
2. Providence, RI	42 mi
3. Stamford, CT	195 mi
4. New Haven, CT	156 mi
5. Philadelphia, PA	321 mi
6. Newark, NJ	240 mi
7. West Kingston, RI	69 mi
8. Washington, DC	456 mi
9. New London, CT	104 mi
10. Metropark, NJ	255 mi

Top city pairs by revenue, 2014

1. New York, NY	230 mi
2. Stamford, CT	195 mi
3. Philadelphia, PA	321 mi
4. Newark, NJ	240 mi
5. New Haven, CT	156 mi
6. Washington, DC	456 mi
7. Providence, RI	42 mi
8. Metropark, NJ	255 mi
9. Trenton, NJ	288 mi
10. New Rochelle, NY	211 mi

Back Bay Station

145 Dartmouth St
Boston, MA 02116-5162

Population served by this station

Within 25 miles: 3,510,043

Within 50 miles: 6,691,844

7th congressional district

Michael E. Capuano (D)

(202) 225-5111

Current Amtrak presence

Northeast Corridor: 553,293

Acela: Multiple trains daily

Regional Service: Multiple trains daily

State Supported: 964

VA Service/Lynchburg: Daily service

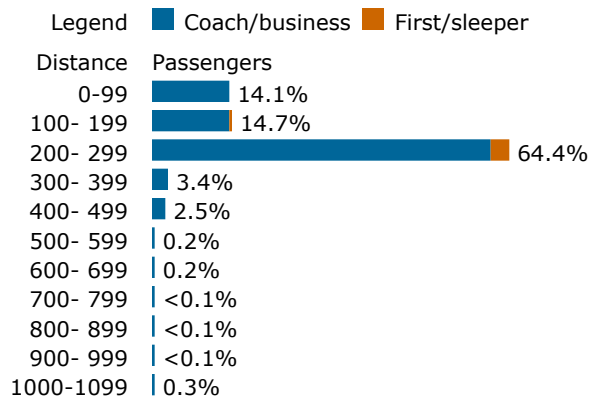
VA Service/Newport News: Daily service

VA Service/Norfolk: Daily service

Long Distance: 7,611

Lake Shore Limited: Daily service

Trips by length, 2014

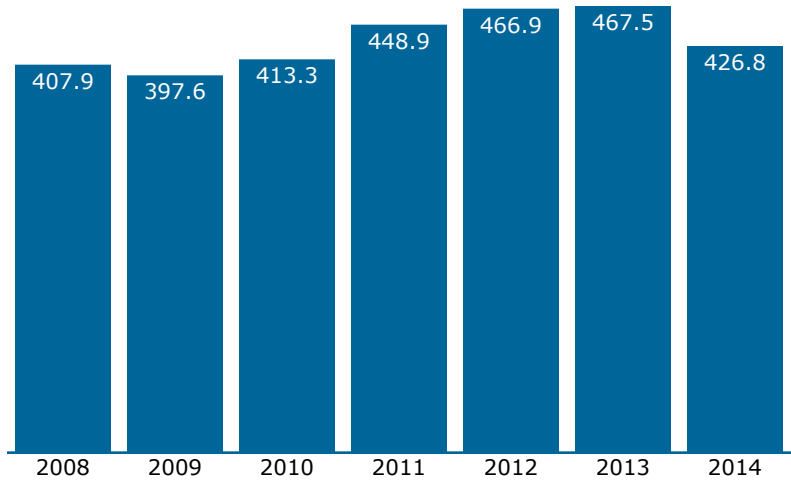


505 Capitol Ct NE #300
Washington, DC 20002
(202) 408-8362
www.narprail.org

Amtrak service in Boston--North Sta., MA - BON

Passengers using this station, 2008-2014

(arrivals and departures, in thousands)



Quick recap, 2014 (arrivals and departures)

	Coach/ Business	First/ Sleeper	Total
Passengers	426,776		426,776
Average trip	88 miles	n/a	88 miles

Top city pairs by ridership, 2014

1. Portland, ME	116 mi
2. Exeter, NH	51 mi
3. Wells, ME	84 mi
4. Dover, NH	68 mi
5. Durham-UNH, NH	62 mi
6. Saco, ME	100 mi
7. Brunswick, ME	145 mi
8. Haverhill, MA	34 mi
9. Old Orchard Beach, ME	104 mi
10. Freeport, ME	136 mi

Top city pairs by revenue, 2014

1. Portland, ME	116 mi
2. Exeter, NH	51 mi
3. Wells, ME	84 mi
4. Saco, ME	100 mi
5. Durham-UNH, NH	62 mi
6. Dover, NH	68 mi
7. Brunswick, ME	145 mi
8. Haverhill, MA	34 mi
9. Old Orchard Beach, ME	104 mi
10. Freeport, ME	136 mi

North Station

126 Causeway St
Boston, MA 02114-1302

Population served by this station

Within 25 miles: 3,516,268

Within 50 miles: 6,644,428

8th congressional district

Stephen F. Lynch (D)

(202) 225-8273

Current Amtrak presence

State Supported: 426,776

Downeaster: Multiple trains daily

Service notes

Fifth Downeaster round trip added 8/2007

Trips by length, 2014

Legend	Coach/business	First/sleeper
Distance	Passengers	
0-99	50.8%	
100- 199	49.2%	

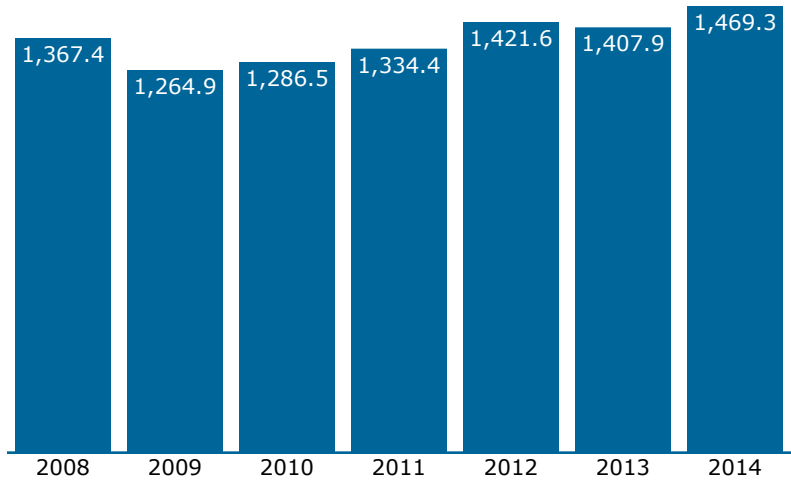


505 Capitol Ct NE #300
Washington, DC 20002
(202) 408-8362
www.narprail.org

Amtrak service in Boston--South Sta., MA - BOS

Passengers using this station, 2008-2014

(arrivals and departures, in thousands)



Quick recap, 2014 (arrivals and departures)

	Coach/ Business	First/ Sleeper	Total
Passengers	1,399,443	69,824	1,469,267
Average trip	219 miles	282 miles	222 miles

Station also handled 10,577 passengers to/from 12 cities on connecting Thruway bus service.

Top city pairs by ridership, 2014

1. New York, NY	231 mi
2. Providence, RI	43 mi
3. Stamford, CT	196 mi
4. New Haven, CT	157 mi
5. Philadelphia, PA	322 mi
6. Washington, DC	457 mi
7. Newark, NJ	241 mi
8. New London, CT	105 mi
9. West Kingston, RI	70 mi

Top city pairs by revenue, 2014

1. New York, NY	231 mi
2. Stamford, CT	196 mi
3. Philadelphia, PA	322 mi
4. Washington, DC	457 mi
5. Newark, NJ	241 mi
6. New Haven, CT	157 mi
7. Providence, RI	43 mi
8. Metropark, NJ	256 mi
9. Chicago, IL*	1,017 mi

South Station

700 Atlantic Ave
Boston, MA 02110-2208

Population served by this station

Within 25 miles: 3,457,766

Within 50 miles: 6,664,357

8th congressional district

Stephen F. Lynch (D)

(202) 225-8273

Current Amtrak presence

Northeast Corridor: 1,429,494

Acela: Multiple trains daily

Regional Service: Multiple trains daily

State Supported: 3,742

VA Service/Lynchburg: Daily service

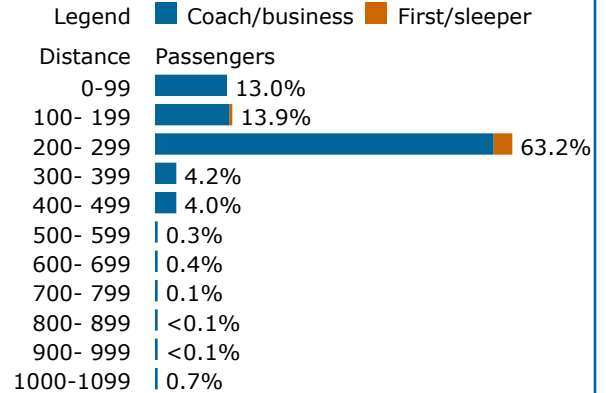
VA Service/Newport News: Daily service

VA Service/Norfolk: Daily service

Long Distance: 36,031

Lake Shore Limited: Daily service

Trips by length, 2014

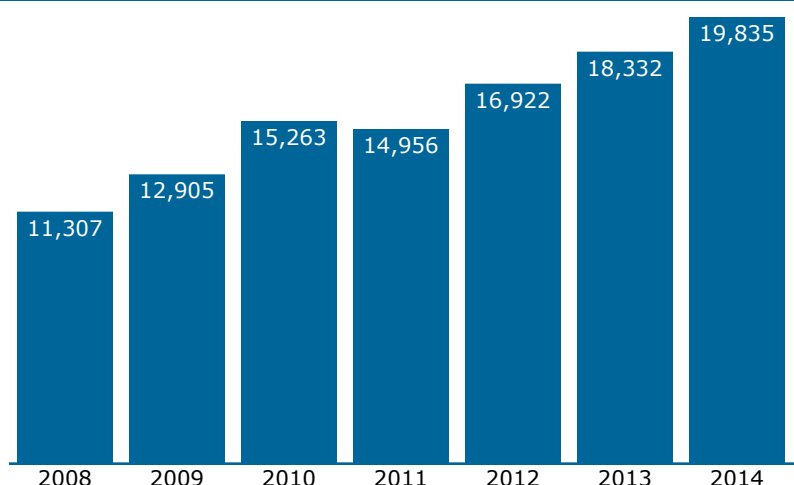


505 Capitol Ct NE #300
Washington, DC 20002
(202) 408-8362
www.narprail.org

* Chicago is Amtrak's east-west gateway.

Amtrak service in Brattleboro, VT - BRA

Passengers using this station, 2008-2014 (arrivals and departures)



Amtrak Station

10 Vernon Rd
Brattleboro, VT 05301-3389

Population served by this station

Within 25 miles: 179,830
Within 50 miles: 1,169,622

At large representative

Peter Welch (D)
(202) 225-4115

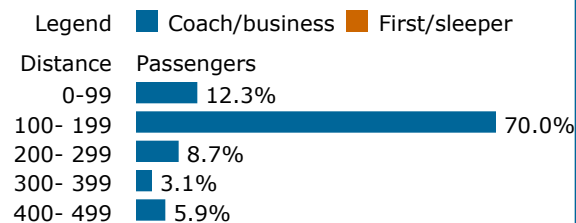
Current Amtrak presence

State Supported: 19,835
Vermonters: Daily service

Quick recap, 2014 (arrivals and departures)

	Coach/ Business	First/ Sleeper	Total
Passengers	19,835		19,835
Average trip	194 miles	n/a	194 miles
Average fare	\$ 50.00	n/a	\$ 50.00
Average yield, per mi	25.8¢	n/a	25.8¢

Trips by length, 2014



Top city pairs by ridership, 2014

1. New York, NY	199 mi
2. Essex Jct., VT	157 mi
3. Washington, DC	425 mi
4. Philadelphia, PA	290 mi
5. St. Albans, VT	181 mi
6. Springfield, MA	70 mi
7. Waterbury-Stowe, VT	134 mi
8. New Haven, CT	128 mi
9. Montpelier, VT	125 mi

Top city pairs by revenue, 2014

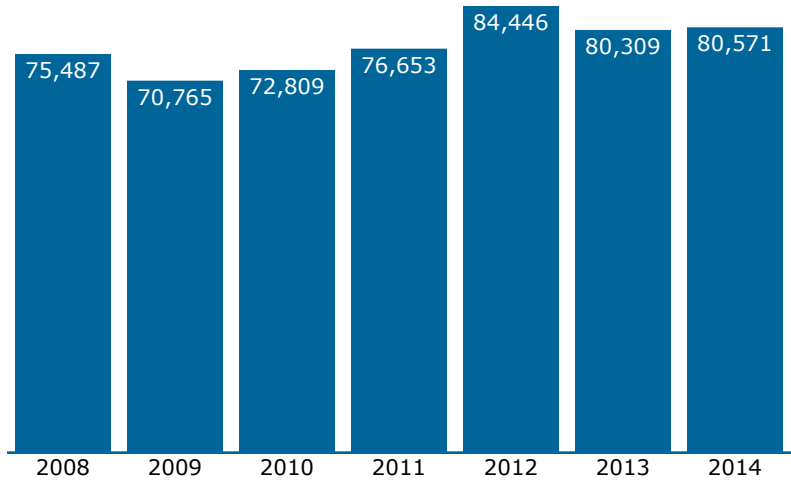
1. New York, NY	199 mi
2. Washington, DC	425 mi
3. Philadelphia, PA	290 mi
4. Essex Jct., VT	157 mi
5. Stamford, CT	164 mi
6. Newark, NJ	210 mi
7. Wilmington, DE	316 mi
8. Baltimore, MD	384 mi
9. New Haven, CT	128 mi



505 Capitol Ct NE #300
Washington, DC 20002
(202) 408-8362
www.narprail.org

Amtrak service in Bridgeport, CT - BRP

Passengers using this station, 2008-2014 (arrivals and departures)



Quick recap, 2014 (arrivals and departures)

	Coach/ Business	First/ Sleeper	Total
Passengers	80,571		80,571
Average trip	171 miles	n/a	171 miles

Top city pairs by ridership, 2014

1. Washington, DC	291 mi
2. Boston, MA	166 mi
3. Philadelphia, PA	156 mi
4. New York, NY	65 mi
5. Boston--Back Bay, MA	165 mi
6. Providence, RI	123 mi
7. Baltimore, MD	250 mi
8. Rte. 128, MA	155 mi
9. BWI Airport, MD	261 mi
10. Newark, NJ	75 mi

Top city pairs by revenue, 2014

1. Washington, DC	291 mi
2. Boston, MA	166 mi
3. Philadelphia, PA	156 mi
4. Boston--Back Bay, MA	165 mi
5. Baltimore, MD	250 mi
6. New York, NY	65 mi
7. BWI Airport, MD	261 mi
8. Providence, RI	123 mi
9. Rte. 128, MA	155 mi
10. Wilmington, DE	181 mi

Metro-North Station

525 Water St
Bridgeport, CT 06604-4315

Population served by this station

Within 25 miles: 1,961,741

Within 50 miles: 12,271,413

4th congressional district

Jim Himes (D)

(202) 225-5541

Current Amtrak presence

Northeast Corridor: 77,269

Regional Service: Multiple trains daily

State Supported: 3,302

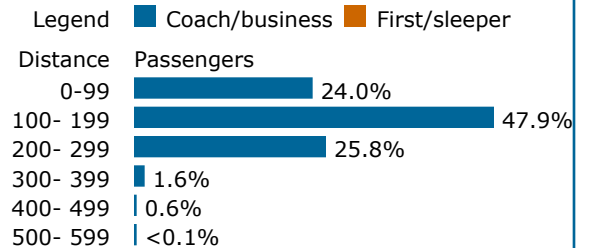
VA Service/Lynchburg: Daily service

VA Service/Newport News: Daily service

VA Service/Norfolk: Daily service

Vermont: Daily service

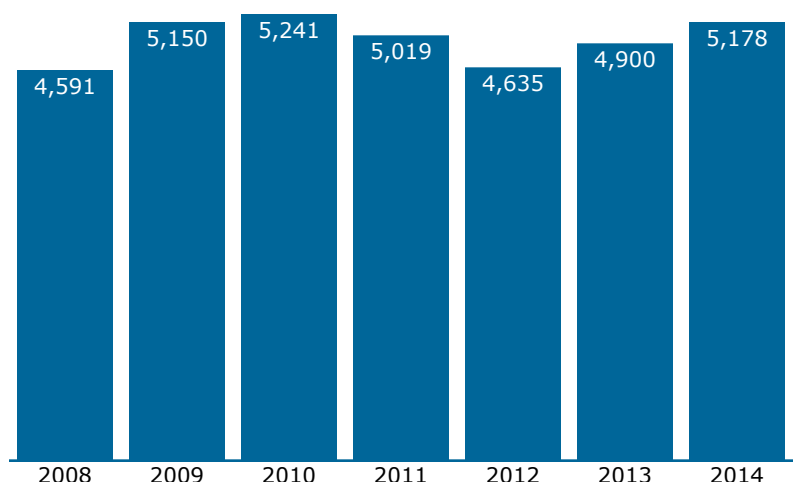
Trips by length, 2014



505 Capitol Ct NE #300
Washington, DC 20002
(202) 408-8362
www.narprail.org

Amtrak service in Brookhaven, MS - BRH

Passengers using this station, 2008-2014 (arrivals and departures)



Amtrak Station

E Monticello St and S Railroad Ave
Brookhaven, MS 39601

Population served by this station

Within 25 miles: 90,102

Within 50 miles: 396,759

3rd congressional district

Gregg Harper (R)

(202) 225-5031

Current Amtrak presence

Long Distance: 5,178

City of New Orleans: Daily service

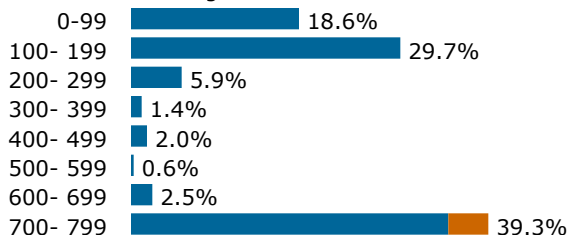
Quick recap, 2014 (arrivals and departures)

	Coach/ Business	First/ Sleeper	Total
Passengers	4,894	284	5,178
Average trip	391 miles	731 miles	409 miles
Average fare	\$ 61.00	\$187.00	\$ 68.00
Average yield, per mi	15.7¢	25.6¢	16.7¢

Trips by length, 2014

Legend ■ Coach/business ■ First/sleeper

Distance Passengers



Top city pairs by ridership, 2014

1. Chicago, IL*	797 mi
2. New Orleans, LA	129 mi
3. Jackson, MS	56 mi
4. Homewood, IL	772 mi
5. Memphis, TN	277 mi
6. McComb, MS	24 mi
7. Hammond, LA	76 mi
8. Champaign, IL	668 mi
9. Greenwood, MS	153 mi

Top city pairs by revenue, 2014

1. Chicago, IL*	797 mi
2. Homewood, IL	772 mi
3. New Orleans, LA	129 mi
4. Memphis, TN	277 mi
5. Champaign, IL	668 mi
6. Carbondale, IL	487 mi
7. Jackson, MS	56 mi
8. Fulton, KY	390 mi
9. Kankakee, IL	740 mi

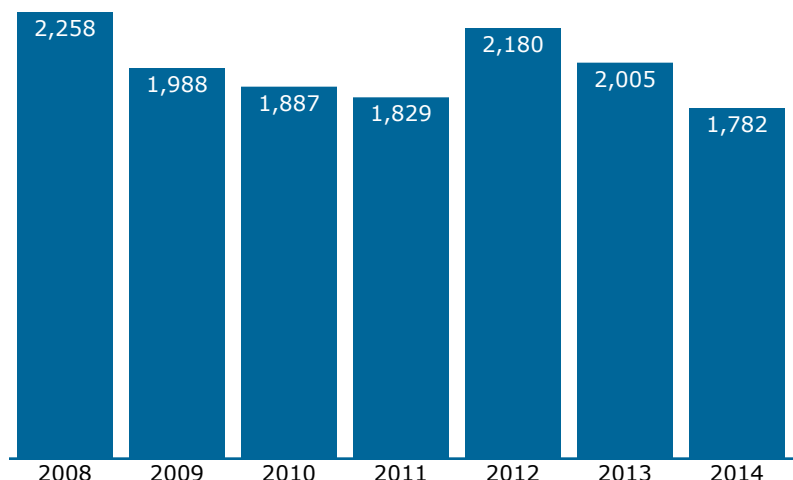


505 Capitol Ct NE #300
Washington, DC 20002
(202) 408-8362
www.narprail.org

* Chicago is Amtrak's east-west gateway.

Amtrak service in Browning, MT - BRO

Passengers using this station, 2008-2014 (arrivals and departures)



Amtrak Station

Heart Butte Rd and Depot Rd
Browning, MT 59417

Population served by this station

Within 25 miles: 9,573
Within 50 miles: 19,038

At large representative

Ryan K. Zinke (R)
(202) 225-3211

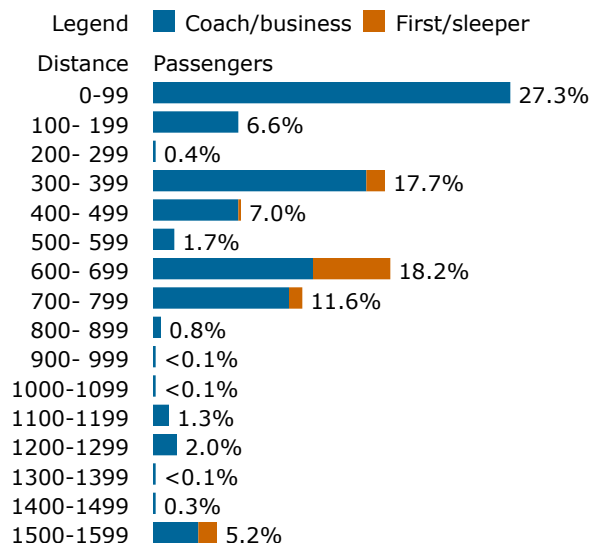
Current Amtrak presence

Long Distance: 1,782
Empire Builder: Daily service

Quick recap, 2014 (arrivals and departures)

	Coach/ Business	First/ Sleeper	Total
Passengers	1,590	192	1,782
Average trip	432 miles	752 miles	466 miles
Average fare	\$ 61.00	\$189.00	\$ 75.00
Average yield, per mi	14.2¢	25.2¢	16.1¢

Trips by length, 2014



Top city pairs by ridership, 2014

1. Cut Bank, MT	33 mi
2. Spokane, WA	347 mi
3. Seattle, WA	673 mi
4. Portland, OR	724 mi
5. Whitefish, MT	94 mi
6. Havre, MT	162 mi
7. Chicago, IL*	1,532 mi
8. Pasco, WA	493 mi
9. Williston, ND	471 mi

Top city pairs by revenue, 2014

1. Seattle, WA	673 mi
2. Portland, OR	724 mi
3. Chicago, IL*	1,532 mi
4. Spokane, WA	347 mi
5. Pasco, WA	493 mi
6. Winona, MN	1,224 mi
7. Everett, WA	639 mi
8. Williston, ND	471 mi
9. Cut Bank, MT	33 mi

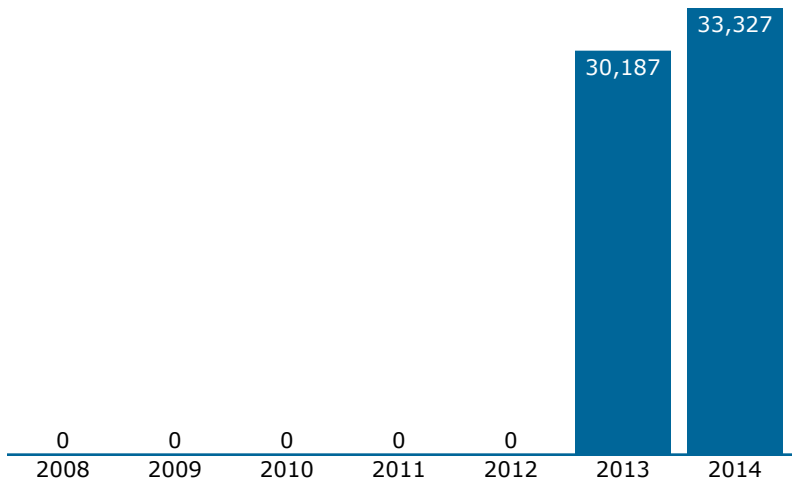


505 Capitol Ct NE #300
Washington, DC 20002
(202) 408-8362
www.narprail.org

* Chicago is Amtrak's east-west gateway.

Amtrak service in Brunswick, ME - BRK

Passengers using this station, 2008-2014 (arrivals and departures)



Quick recap, 2014 (arrivals and departures)

	Coach/ Business	First/ Sleeper	Total
Passengers	33,327		33,327
Average trip	121 miles	n/a	121 miles
Average fare	\$ 20.00	n/a	\$ 20.00
Average yield, per mi	16.3¢	n/a	16.3¢

Top city pairs by ridership, 2014

1. Boston-North, MA	145 mi
2. Portland, ME	29 mi
3. Woburn, MA	132 mi
4. Haverhill, MA	111 mi
5. Durham-UNH, NH	83 mi
6. Freeport, ME	9 mi
7. Exeter, NH	94 mi
8. Dover, NH	77 mi
9. Wells, ME	61 mi

Top city pairs by revenue, 2014

1. Boston-North, MA	145 mi
2. Woburn, MA	132 mi
3. Portland, ME	29 mi
4. Haverhill, MA	111 mi
5. Durham-UNH, NH	83 mi
6. Exeter, NH	94 mi
7. Dover, NH	77 mi
8. Wells, ME	61 mi
9. Saco, ME	45 mi

Brunswick Visitor Center

16 Station Ave
Brunswick, ME 04011-2093

Population served by this station

Within 25 miles: 365,999

Within 50 miles: 771,042

1st congressional district

Chellie Pingree (D)

(202) 225-6116

Current Amtrak presence

State Supported: 33,327

Downeaster: Multiple trains daily

Service notes

Service began 11/1/2012

Service began 11/1/2012

Trips by length, 2014

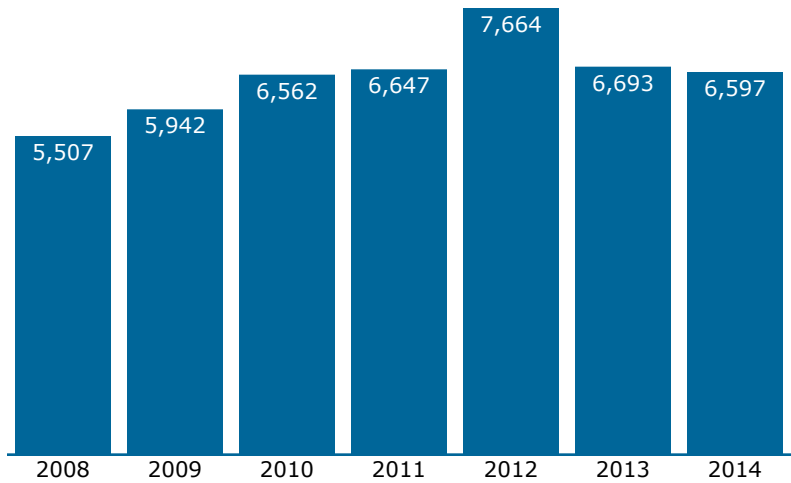
Legend	Coach/business	First/sleeper
Distance		
0-99	21.9%	
100- 199		78.1%



505 Capitol Ct NE #300
Washington, DC 20002
(202) 408-8362
www.narprail.org

Amtrak service in Bryan, OH - BYN

Passengers using this station, 2008-2014 (arrivals and departures)



Amtrak Station

Page and Lynn Sts
Bryan, OH 43506

Population served by this station

Within 25 miles: 170,863
Within 50 miles: 1,271,425

5th congressional district

Robert E. Latta (R)
(202) 225-6405

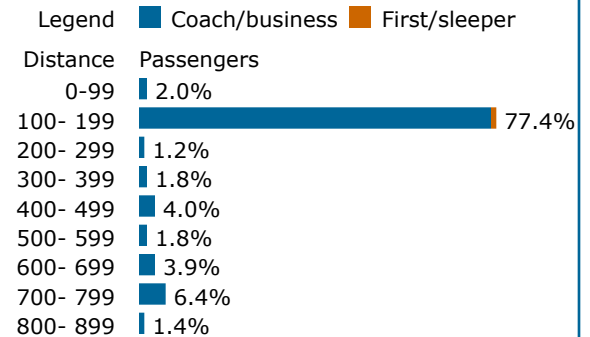
Current Amtrak presence

Long Distance: 6,597
Lake Shore Limited: Daily service

Quick recap, 2014 (arrivals and departures)

	Coach/ Business	First/ Sleeper	Total
Passengers	6,447	150	6,597
Average trip	262 miles	355 miles	264 miles
Average fare	\$ 43.00	\$158.00	\$ 46.00
Average yield, per mi	16.4¢	44.5¢	17.2¢

Trips by length, 2014



Top city pairs by ridership, 2014

1. Chicago, IL*	180 mi
2. New York, NY	779 mi
3. Syracuse, NY	488 mi
4. Albany-Rensselaer, NY	638 mi
5. Cleveland, OH	161 mi
6. Utica, NY	542 mi
7. Buffalo, NY	348 mi
8. Toledo, OH	54 mi
9. Schenectady, NY	620 mi

Top city pairs by revenue, 2014

1. Chicago, IL*	180 mi
2. New York, NY	779 mi
3. Albany-Rensselaer, NY	638 mi
4. Syracuse, NY	488 mi
5. Utica, NY	542 mi
6. Schenectady, NY	620 mi
7. Buffalo, NY	348 mi
8. Boston, MA	837 mi
9. Rochester, NY	409 mi

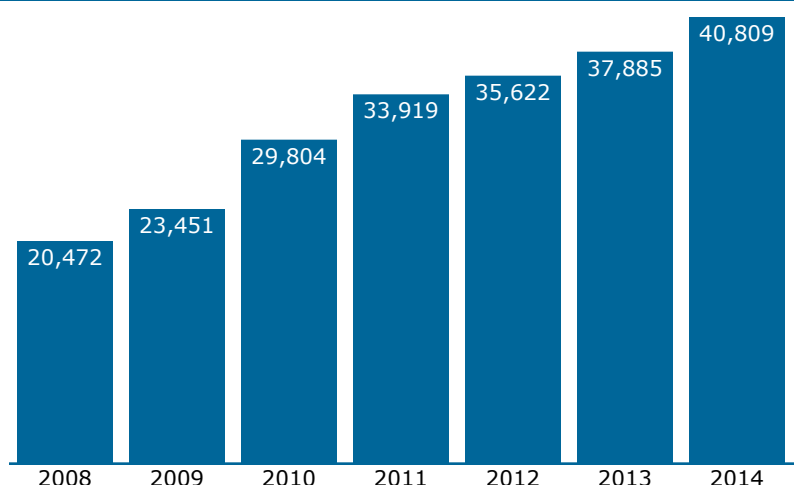


505 Capitol Ct NE #300
Washington, DC 20002
(202) 408-8362
www.narprail.org

* Chicago is Amtrak's east-west gateway.

Amtrak service in Buffalo--Exchange St., NY - BFX

Passengers using this station, 2008-2014 (arrivals and departures)



Exchange St. Station

75 Exchange St
Buffalo, NY 14203-2918

Population served by this station

Within 25 miles: 1,090,956

Within 50 miles: 1,374,399

26th congressional district

Brian Higgins (D)

(202) 225-3306

Current Amtrak presence

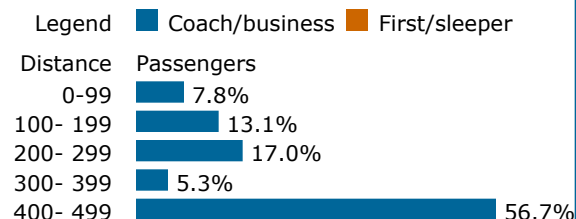
State Supported: 40,809

Quick recap, 2014 (arrivals and departures)

	Coach/ Business	First/ Sleeper	Total
Passengers	40,809		40,809
Average trip	335 miles	n/a	335 miles

Station also handled 336 passengers
to/from 3 cities on connecting Thruway bus service.

Trips by length, 2014



Top city pairs by ridership, 2014

1. New York, NY	438 mi
2. Syracuse, NY	153 mi
3. Albany-Rensselaer, NY	296 mi
4. Rochester, NY	67 mi
5. Poughkeepsie, NY	364 mi
6. Utica, NY	201 mi
7. Schenectady, NY	278 mi
8. Croton-Harmon, NY	405 mi
9. Yonkers, NY	423 mi

Top city pairs by revenue, 2014

1. New York, NY	438 mi
2. Albany-Rensselaer, NY	296 mi
3. Syracuse, NY	153 mi
4. Poughkeepsie, NY	364 mi
5. Schenectady, NY	278 mi
6. Croton-Harmon, NY	405 mi
7. Yonkers, NY	423 mi
8. Utica, NY	201 mi
9. Rochester, NY	67 mi

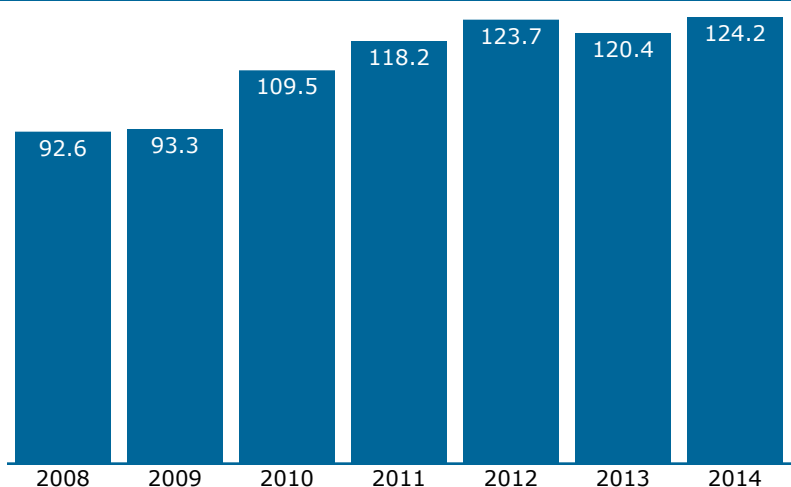


505 Capitol Ct NE #300
Washington, DC 20002
(202) 408-8362
www.narprail.org

Amtrak service in Buffalo [Depew], NY - BUF

Passengers using this station, 2008-2014

(arrivals and departures, in thousands)



Amtrak Station

55 Dick Rd
Depew, NY 14043-2601

Population served by this station

Within 25 miles: 1,113,345

Within 50 miles: 1,454,331

26th congressional district

Brian Higgins (D)

(202) 225-3306

Current Amtrak presence

State Supported: 78,825

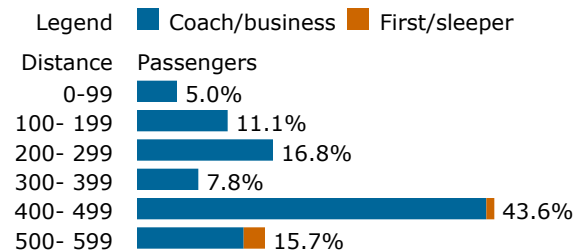
Long Distance: 45,341

Lake Shore Limited: Daily service

Quick recap, 2014 (arrivals and departures)

	Coach/ Business	First/ Sleeper	Total
Passengers	119,128	5,038	124,166
Average trip	362 miles	486 miles	367 miles

Trips by length, 2014



Top city pairs by ridership, 2014

1. New York, NY	432 mi
2. Chicago, IL*	528 mi
3. Albany-Rensselaer, NY	290 mi
4. Syracuse, NY	147 mi
5. Schenectady, NY	272 mi
6. Poughkeepsie, NY	358 mi
7. Utica, NY	195 mi
8. Croton-Harmon, NY	399 mi
9. Rochester, NY	61 mi
10. Toledo, OH	294 mi

Top city pairs by revenue, 2014

1. New York, NY	432 mi
2. Chicago, IL*	528 mi
3. Albany-Rensselaer, NY	290 mi
4. Poughkeepsie, NY	358 mi
5. Syracuse, NY	147 mi
6. Schenectady, NY	272 mi
7. Croton-Harmon, NY	399 mi
8. Toledo, OH	294 mi
9. Utica, NY	195 mi
10. Boston, MA	489 mi

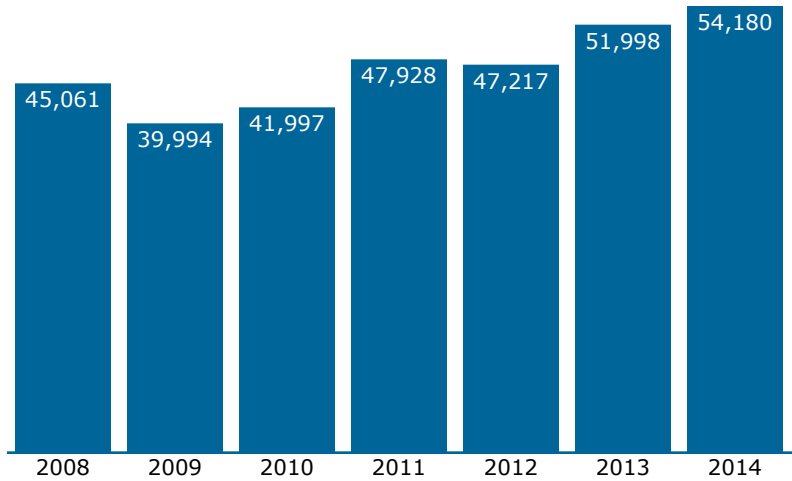


505 Capitol Ct NE #300
Washington, DC 20002
(202) 408-8362
www.narprail.org

* Chicago is Amtrak's east-west gateway.

Amtrak service in Burbank--Airport, CA - BUR

Passengers using this station, 2008-2014 (arrivals and departures)



Amtrak Station

3750 Empire Ave
Burbank, CA 91505-5029

Population served by this station

Within 25 miles: 7,514,388

Within 50 miles: 13,789,162

28th congressional district

Adam Schiff (D)

(202) 225-4176

Current Amtrak presence

State Supported: 49,622

Pacific Surfliner: Multiple trains daily

Long Distance: 4,558

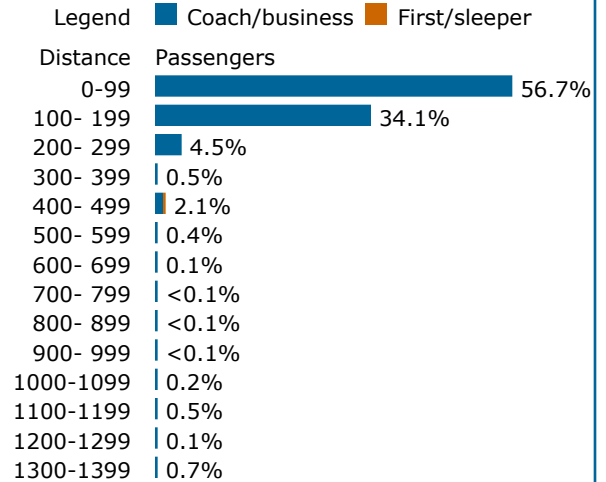
Coast Starlight: Daily service

Quick recap, 2014 (arrivals and departures)

	Coach/ Business	First/ Sleeper	Total
Passengers	53,245	935	54,180
Average trip	112 miles	754 miles	123 miles
Average fare	\$ 31.00	\$212.00	\$ 34.00
Average yield, per mi	27.4¢	28.2¢	27.5¢

Station also handled 7,960 passengers
to/from 6 cities on connecting Thruway bus service.

Trips by length, 2014



Top city pairs by ridership, 2014

1. Santa Barbara, CA	90 mi
2. San Diego, CA	142 mi
3. Solana Beach, CA	117 mi
4. Oceanside, CA	100 mi
5. Ventura, CA	63 mi
6. SD Old Town, CA	139 mi
7. Oxnard, CA	53 mi
8. Goleta, CA	98 mi

Top city pairs by revenue, 2014

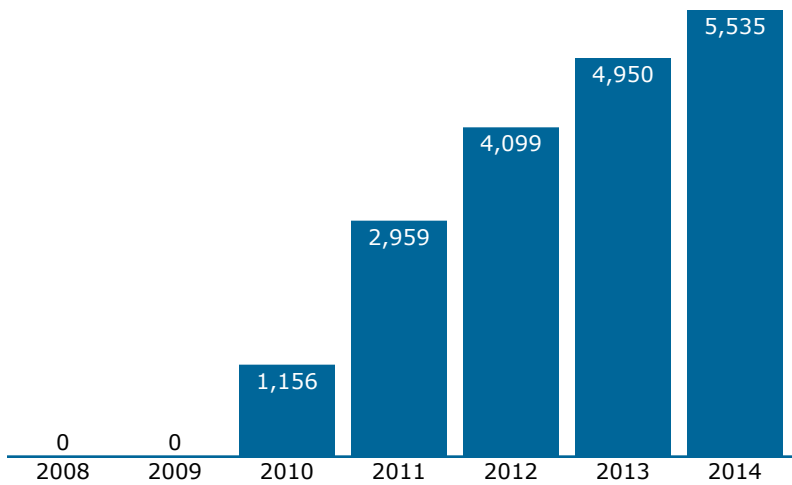
1. San Diego, CA	142 mi
2. Santa Barbara, CA	90 mi
3. Solana Beach, CA	117 mi
4. SD Old Town, CA	139 mi
5. Oceanside, CA	100 mi
6. Goleta, CA	98 mi
7. Seattle, WA	1,363 mi
8. Ventura, CA	63 mi



505 Capitol Ct NE #300
Washington, DC 20002
(202) 408-8362
www.narprail.org

Amtrak service in Burke, VA - BCV

Passengers using this station, 2008-2014 (arrivals and departures)



Quick recap, 2014 (arrivals and departures)

	Coach/ Business	First/ Sleeper	Total
Passengers	5,535		5,535
Average trip	165 miles	n/a	165 miles
Average fare	\$ 58.00	n/a	\$ 58.00
Average yield, per mi	35.0¢	n/a	35.0¢

Top city pairs by ridership, 2014

1. Lynchburg, VA	152 mi
2. Charlottesville, VA	91 mi
3. New York, NY	246 mi
4. Philadelphia, PA	155 mi
5. Washington, DC	21 mi
6. Metropark, NJ	221 mi
7. New Haven, CT	321 mi
8. Newark, NJ	236 mi
9. Stamford, CT	281 mi

Top city pairs by revenue, 2014

1. New York, NY	246 mi
2. Lynchburg, VA	152 mi
3. Charlottesville, VA	91 mi
4. Philadelphia, PA	155 mi
5. Metropark, NJ	221 mi
6. Newark, NJ	236 mi
7. New Haven, CT	321 mi
8. Stamford, CT	281 mi
9. Trenton, NJ	188 mi

Burke Centre Station

10399 Premier Ct
Burke, VA 22015

Population served by this station

Within 25 miles: 4,089,653

Within 50 miles: 6,946,027

11th congressional district

Gerald E. "Gerry" Connolly (D)

(202) 225-1492

Current Amtrak presence

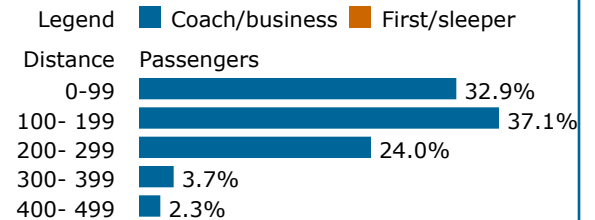
State Supported: 5,535

VA Service/Lynchburg: Daily service

Service notes

Service began 1/18/2010

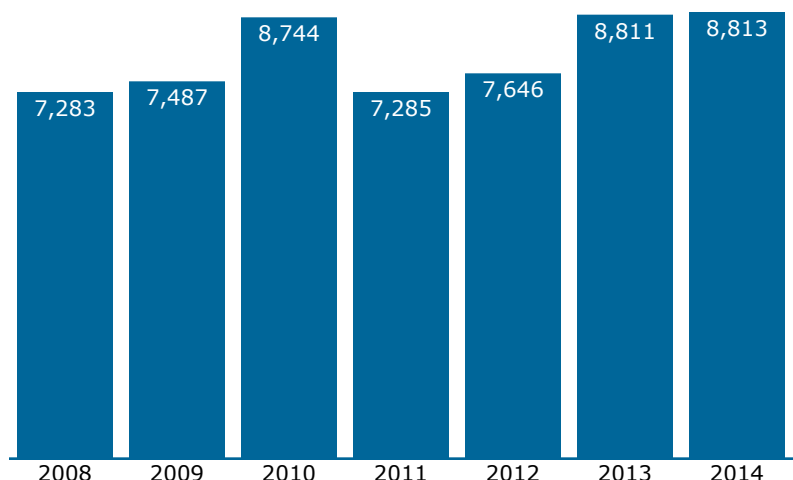
Trips by length, 2014



505 Capitol Ct NE #300
Washington, DC 20002
(202) 408-8362
www.narprail.org

Amtrak service in Burlington, IA - BRL

Passengers using this station, 2008-2014 (arrivals and departures)



Amtrak Station

300 S Main St
Burlington, IA 52601-5539

Population served by this station

Within 25 miles: 93,783
Within 50 miles: 348,430

2nd congressional district

David Loebsack (D)
(202) 225-6576

Current Amtrak presence

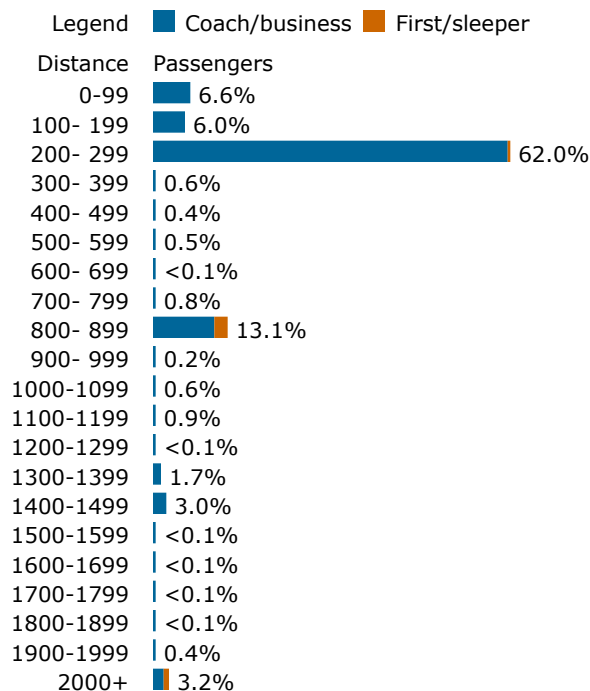
Long Distance: 8,813

California Zephyr: Daily service

Quick recap, 2014 (arrivals and departures)

	Coach/ Business	First/ Sleeper	Total
Passengers	8,336	477	8,813
Average trip	390 miles	1,082 miles	427 miles
Average fare	\$ 56.00	\$277.00	\$ 68.00
Average yield, per mi	14.4¢	25.6¢	16.0¢

Trips by length, 2014



Top city pairs by ridership, 2014

1. Chicago, IL*	205 mi
2. Denver, CO	833 mi
3. Naperville, IL	177 mi
4. Galesburg, IL	43 mi
5. Omaha, NE	295 mi
6. Salt Lake City, UT	1,403 mi
7. Ottumwa, IA	74 mi
8. Provo, UT	1,358 mi
9. Sacramento, CA	2,148 mi

Top city pairs by revenue, 2014

1. Chicago, IL*	205 mi
2. Denver, CO	833 mi
3. Salt Lake City, UT	1,403 mi
4. Sacramento, CA	2,148 mi
5. Emeryville, CA	2,233 mi
6. Provo, UT	1,358 mi
7. Omaha, NE	295 mi
8. Naperville, IL	177 mi
9. Grand Junction, CO	1,106 mi

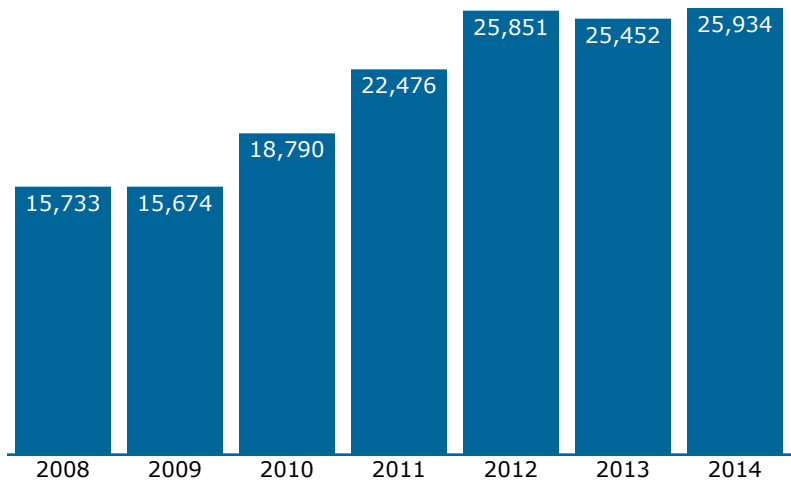


505 Capitol Ct NE #300
Washington, DC 20002
(202) 408-8362
www.narprail.org

* Chicago is Amtrak's east-west gateway.

Amtrak service in Burlington, NC - BNC

Passengers using this station, 2008-2014 (arrivals and departures)



Quick recap, 2014 (arrivals and departures)

	Coach/ Business	First/ Sleeper	Total
Passengers	25,934		25,934
Average trip	128 miles	n/a	128 miles
Average fare	\$ 24.00	n/a	\$ 24.00
Average yield, per mi	18.6¢	n/a	18.6¢

Top city pairs by ridership, 2014

1. Charlotte, NC	113 mi
2. Raleigh, NC	60 mi
3. Greensboro, NC	24 mi
4. Durham, NC	34 mi
5. Cary, NC	51 mi
6. Washington, DC	366 mi
7. New York, NY	591 mi
8. High Point, NC	37 mi
9. N.C. State Fair, NC	56 mi

Top city pairs by revenue, 2014

1. New York, NY	591 mi
2. Charlotte, NC	113 mi
3. Washington, DC	366 mi
4. Philadelphia, PA	500 mi
5. Newark, NJ	581 mi
6. Raleigh, NC	60 mi
7. Greensboro, NC	24 mi
8. Alexandria, VA	357 mi
9. Durham, NC	34 mi

Amtrak Station

101 N Main St
Burlington, NC 27217-3901

Population served by this station

Within 25 miles: 635,493
Within 50 miles: 2,573,736

4th congressional district

David Price (D)
(202) 225-1784

Current Amtrak presence

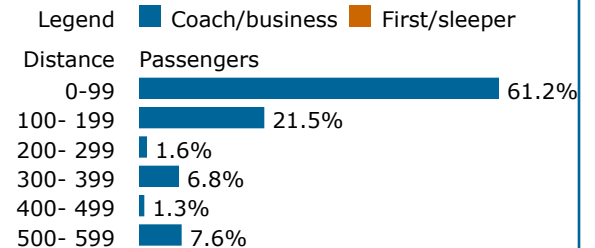
State Supported: 25,934

Carolinian: Daily service
Piedmont: Daily service

Service notes

Piedmont Service doubled 6/5/2010

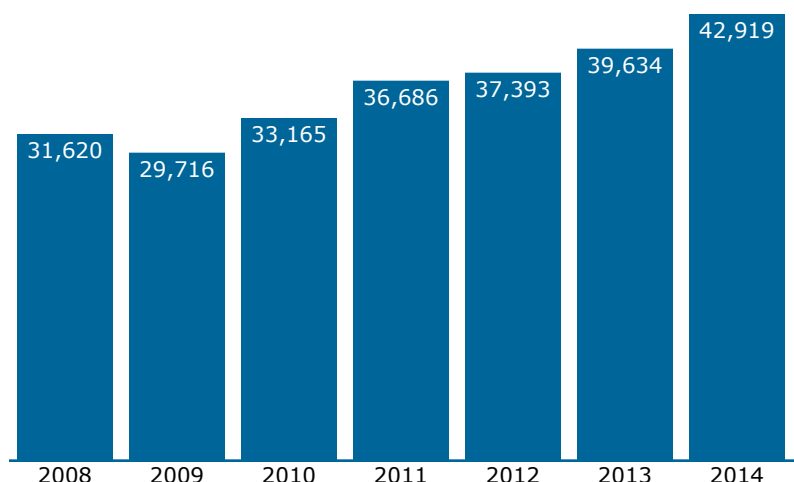
Trips by length, 2014



505 Capitol Ct NE #300
Washington, DC 20002
(202) 408-8362
www.narprail.org

Amtrak service in Camarillo, CA - CML

Passengers using this station, 2008-2014 (arrivals and departures)



Metrolink Station

30 N Lewis Rd
Camarillo, CA 93012-6662

Population served by this station

Within 25 miles: 1,024,126

Within 50 miles: 6,510,774

26th congressional district

Julia Brownley (D)

(202) 225-5811

Current Amtrak presence

State Supported: 42,919

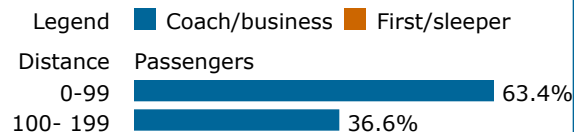
Pacific Surfliner: Multiple trains daily

Quick recap, 2014 (arrivals and departures)

	Coach/ Business	First/ Sleeper	Total
Passengers	42,919		42,919
Average trip	91 miles	n/a	91 miles
Average fare	\$ 26.00	n/a	\$ 26.00
Average yield, per mi	28.9¢	n/a	28.9¢

Station also handled 289 passengers
to/from 3 cities on connecting Thruway bus service.

Trips by length, 2014



Top city pairs by ridership, 2014

1. Santa Barbara, CA	46 mi
2. Los Angeles, CA	57 mi
3. San Diego, CA	186 mi
4. Solana Beach, CA	161 mi
5. Oceanside, CA	144 mi
6. Burbank, CA	44 mi
7. SD Old Town, CA	183 mi
8. Fullerton, CA	83 mi

Top city pairs by revenue, 2014

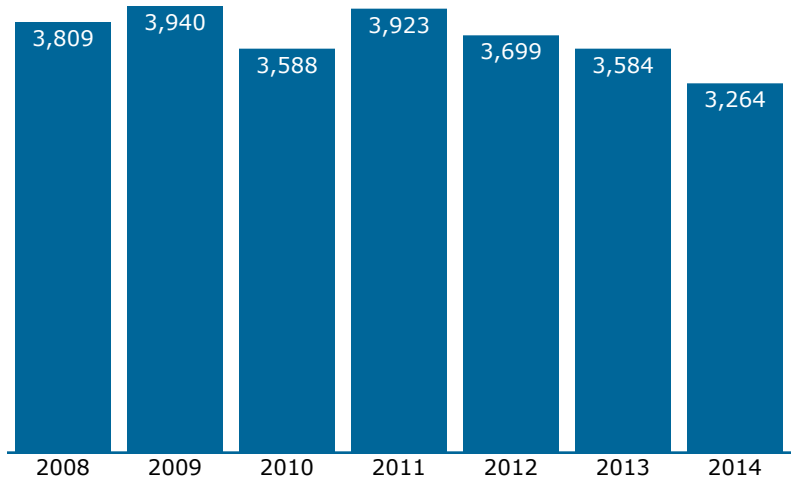
1. San Diego, CA	186 mi
2. Los Angeles, CA	57 mi
3. Santa Barbara, CA	46 mi
4. Solana Beach, CA	161 mi
5. Oceanside, CA	144 mi
6. SD Old Town, CA	183 mi
7. Irvine, CA	103 mi
8. Fullerton, CA	83 mi



505 Capitol Ct NE #300
Washington, DC 20002
(202) 408-8362
www.narprail.org

Amtrak service in Camden, SC - CAM

Passengers using this station, 2008-2014 (arrivals and departures)



Amtrak Station

1060 W Dekalb St
Camden, SC 29020-4131

Population served by this station

Within 25 miles: 308,242
Within 50 miles: 1,254,650

5th congressional district

Mick Mulvaney (R)
(202) 225-5501

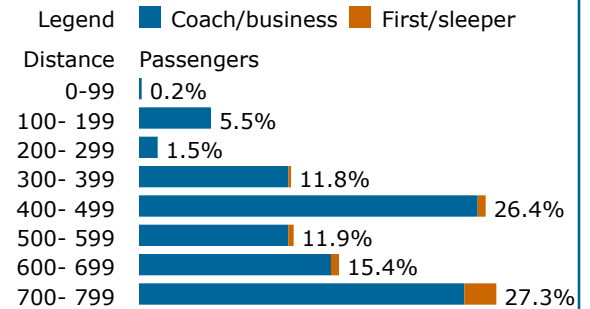
Current Amtrak presence

Long Distance: 3,264
Silver Star: Daily service

Quick recap, 2014 (arrivals and departures)

	Coach/ Business	First/ Sleeper	Total
Passengers	3,109	155	3,264
Average trip	538 miles	631 miles	542 miles
Average fare	\$ 91.00	\$252.00	\$ 99.00
Average yield, per mi	17.0¢	40.0¢	18.2¢

Trips by length, 2014



Top city pairs by ridership, 2014

1. New York, NY	701 mi
2. Washington, DC	476 mi
3. Newark, NJ	691 mi
4. Jacksonville, FL	319 mi
5. Philadelphia, PA	610 mi
6. Orlando, FL	466 mi
7. Tampa, FL	522 mi
8. Richmond, VA	367 mi
9. Kissimmee, FL	484 mi

Top city pairs by revenue, 2014

1. New York, NY	701 mi
2. Washington, DC	476 mi
3. Newark, NJ	691 mi
4. Philadelphia, PA	610 mi
5. Orlando, FL	466 mi
6. Tampa, FL	522 mi
7. Jacksonville, FL	319 mi
8. Wilmington, DE	586 mi
9. Baltimore, MD	516 mi

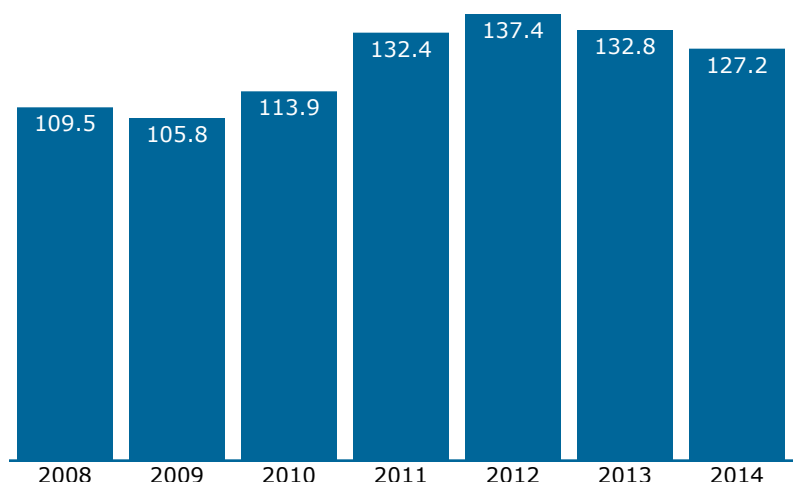


505 Capitol Ct NE #300
Washington, DC 20002
(202) 408-8362
www.narprail.org

Amtrak service in Carbondale, IL - CDL

Passengers using this station, 2008-2014

(arrivals and departures, in thousands)



Amtrak Station

401 S Illinois St
Carbondale, IL 62901-2812

Population served by this station

Within 25 miles: 188,396

Within 50 miles: 489,631

12th congressional district

Mike Bost (R)

(202) 225-5661

Current Amtrak presence

State Supported: 97,755

Illini/Saluki: Multiple trains daily

Long Distance: 29,432

City of New Orleans: Daily service

Service notes

Saluki began 10/30/2006

Quick recap, 2014 (arrivals and departures)

	Coach/ Business	First/ Sleeper	Total
Passengers	125,489	1,698	127,187
Average trip	276 miles	409 miles	278 miles
Average fare	\$ 42.00	\$131.00	\$ 43.00
Average yield, per mi	15.0¢	32.0¢	15.4¢

Station also handled 3,553 passengers to/from 1 city on connecting Thruway bus service.

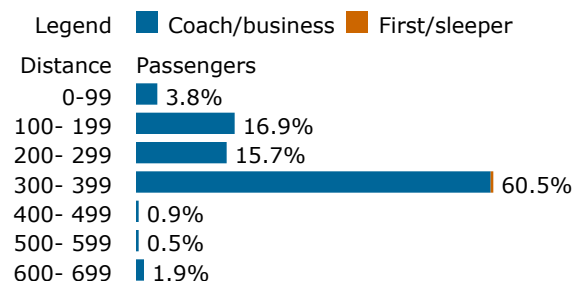
Top city pairs by ridership, 2014

1. Chicago, IL*	310 mi
2. Champaign, IL	181 mi
3. Homewood, IL	285 mi
4. Kankakee, IL	253 mi
5. Centralia, IL	56 mi
6. Mattoon, IL	136 mi
7. New Orleans, LA	616 mi
8. Effingham, IL	109 mi

Top city pairs by revenue, 2014

1. Chicago, IL*	310 mi
2. Homewood, IL	285 mi
3. Champaign, IL	181 mi
4. New Orleans, LA	616 mi
5. Kankakee, IL	253 mi
6. Jackson, MS	431 mi
7. Memphis, TN	210 mi
8. Hammond, LA	563 mi

Trips by length, 2014

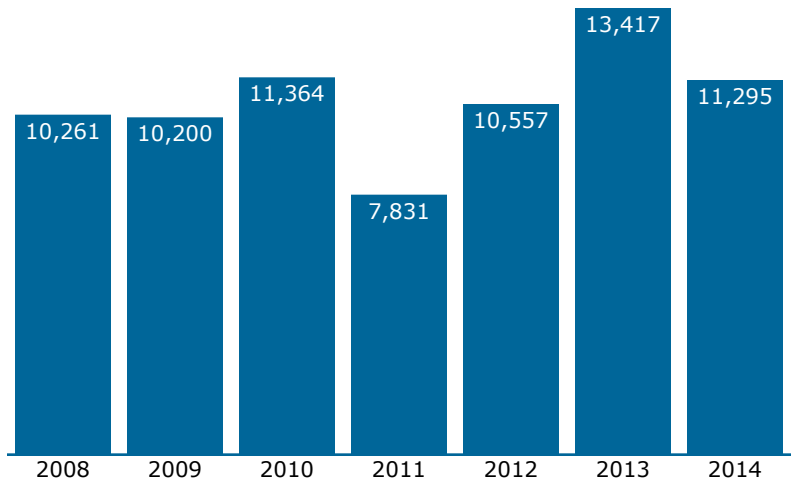


505 Capitol Ct NE #300
Washington, DC 20002
(202) 408-8362
www.narprail.org

* Chicago is Amtrak's east-west gateway.

Amtrak service in Carlinville, IL - CRV

Passengers using this station, 2008-2014 (arrivals and departures)



Quick recap, 2014 (arrivals and departures)

	Coach/ Business	First/ Sleeper	Total
Passengers	11,222	73	11,295
Average trip	159 miles	574 miles	162 miles
Average fare	\$ 25.00	\$152.00	\$ 26.00
Average yield, per mi	15.9¢	26.5¢	16.1¢

Top city pairs by ridership, 2014

1. Chicago, IL*	224 mi
2. Springfield, IL	39 mi
3. St. Louis, MO	60 mi
4. Normal, IL	100 mi
5. Joliet, IL	187 mi
6. Alton, IL	33 mi
7. Summit, IL	212 mi
8. Pontiac, IL	132 mi
9. Dwight, IL	150 mi

Top city pairs by revenue, 2014

1. Chicago, IL*	224 mi
2. Joliet, IL	187 mi
3. Springfield, IL	39 mi
4. Normal, IL	100 mi
5. St. Louis, MO	60 mi
6. Summit, IL	212 mi
7. Dallas, TX	767 mi
8. Fort Worth, TX	798 mi
9. Dwight, IL	150 mi

Amtrak Station

128 Alton St
Carlinville, IL 62626-1625

Population served by this station

Within 25 miles: 96,336
Within 50 miles: 1,509,138

13th congressional district

Rodney Davis (R)
(202) 225-2371

Current Amtrak presence

State Supported: 9,449

Lincoln Service: Multiple trains daily

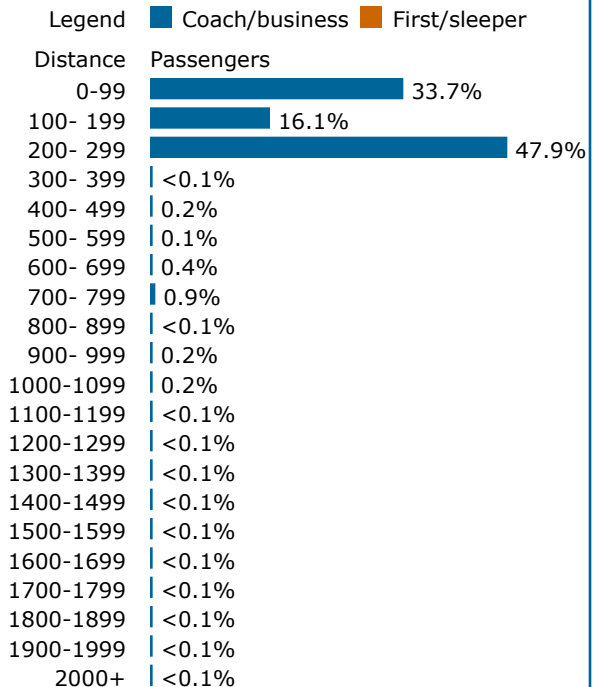
Long Distance: 1,846

Texas Eagle: Daily service

Service notes

Lincoln Service doubled 10/30/2006
Service disruptions for high-speed trackwork, 2011

Trips by length, 2014



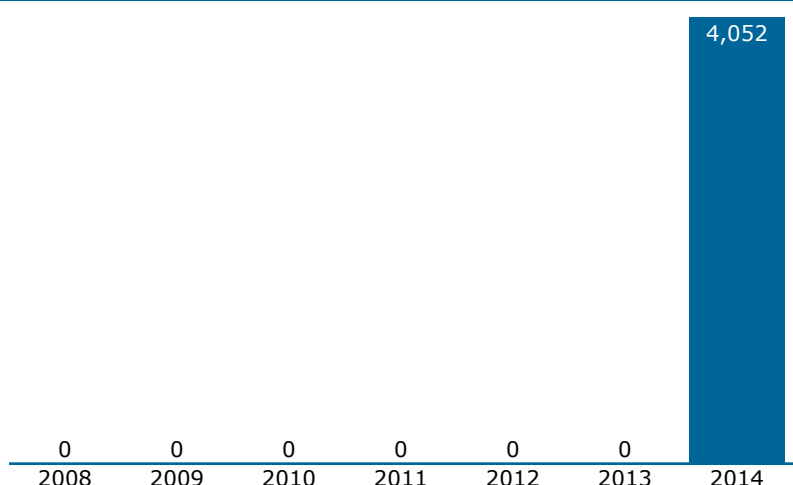
505 Capitol Ct NE #300
Washington, DC 20002
(202) 408-8362
www.narprail.org

* Chicago is Amtrak's east-west gateway.

Amtrak service in Carlsbad--Valley, CA - CBV

Passengers using this station, 2008-2014

(arrivals and departures)



Coaster Station

2775 State St
Carlsbad, CA 92008

Population served by this station

Within 25 miles: 1,344,634

Within 50 miles: 5,187,956

49th congressional district

Darrell Issa (R)

(202) 225-3906

Current Amtrak presence

State Supported: 4,052

Pacific Surfliner: Multiple trains daily

Quick recap, 2014 (arrivals and departures)

	Coach/ Business	First/ Sleepor	Total
Passengers	4,052		4,052
Average trip	85 miles	n/a	85 miles
Average fare	\$ 26.00	n/a	\$ 26.00
Average yield, per mi	30.5¢	n/a	30.5¢

Trips by length, 2014

Legend ■ Coach/business ■ First/sleeper

Distance	Passengers
0-99	86.6%
100- 199	11.4%
200- 299	1.1%
300- 399	0.9%

Top city pairs by ridership, 2014

1. Los Angeles, CA	91 mi
2. Irvine, CA	45 mi
3. Anaheim, CA	58 mi
4. Fullerton, CA	65 mi
5. Santa Barbara, CA	193 mi
6. San Diego, CA	38 mi
7. Santa Ana, CA	55 mi
8. S.J. Capistrano, CA	33 mi
9. SD Old Town, CA	36 mi

Top city pairs by revenue, 2014

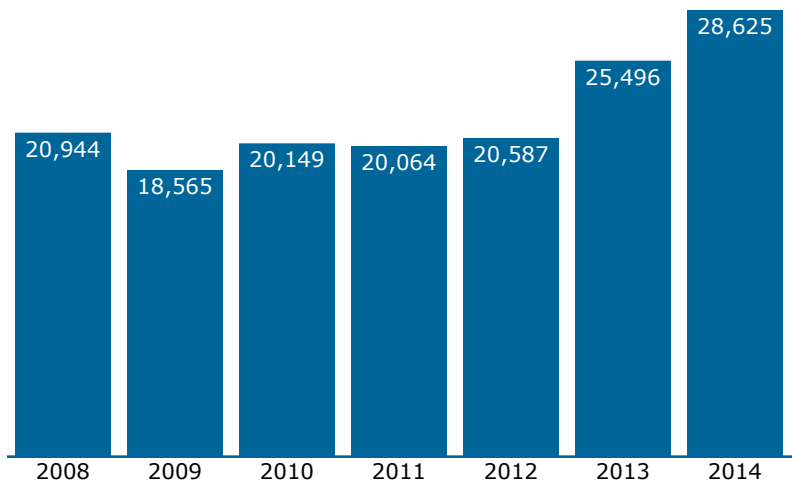
1. Los Angeles, CA	91 mi
2. Santa Barbara, CA	193 mi
3. Irvine, CA	45 mi
4. Anaheim, CA	58 mi
5. Fullerton, CA	65 mi
6. Santa Ana, CA	55 mi
7. San Diego, CA	38 mi
8. S.J. Capistrano, CA	33 mi
9. San Luis Obispo, CA	311 mi



505 Capitol Ct NE #300
Washington, DC 20002
(202) 408-8362
www.narprail.org

Amtrak service in Carpinteria, CA - CPN

Passengers using this station, 2008-2014 (arrivals and departures)



Amtrak Station

475 Linden Ave
Carpinteria, CA 93013

Population served by this station

Within 25 miles: 505,649

Within 50 miles: 1,110,598

24th congressional district

Lois Capps (D)

(202) 225-3601

Current Amtrak presence

State Supported: 28,625

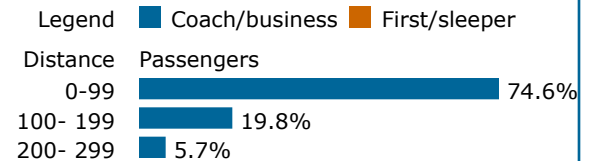
Pacific Surfliner: Multiple trains daily

Quick recap, 2014 (arrivals and departures)

	Coach/ Business	First/ Sleeper	Total
Passengers	28,625		28,625
Average trip	74 miles	n/a	74 miles
Average fare	\$ 21.00	n/a	\$ 21.00
Average yield, per mi	28.3¢	n/a	28.3¢

Station also handled 624 passengers
to/from 5 cities on connecting Thruway bus service.

Trips by length, 2014



Top city pairs by ridership, 2014

1. Santa Barbara, CA	11 mi
2. Los Angeles, CA	92 mi
3. Burbank, CA	79 mi
4. Ventura, CA	16 mi
5. San Diego, CA	221 mi
6. Van Nuys, CA	73 mi
7. Fullerton, CA	118 mi
8. Chatsworth, CA	63 mi

Top city pairs by revenue, 2014

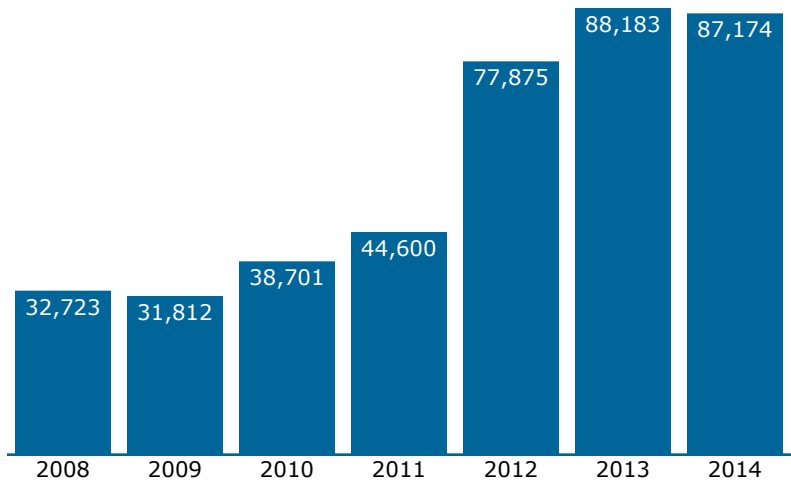
1. Los Angeles, CA	92 mi
2. Santa Barbara, CA	11 mi
3. San Diego, CA	221 mi
4. Solana Beach, CA	196 mi
5. Fullerton, CA	118 mi
6. Burbank, CA	79 mi
7. Oceanside, CA	179 mi
8. Irvine, CA	138 mi



505 Capitol Ct NE #300
Washington, DC 20002
(202) 408-8362
www.narprail.org

Amtrak service in Cary, NC - CYN

Passengers using this station, 2008-2014 (arrivals and departures)



Quick recap, 2014 (arrivals and departures)

	Coach/ Business	First/ Sleeper	Total
Passengers	84,943	2,231	87,174
Average trip	294 miles	646 miles	303 miles
Average fare	\$ 45.00	\$206.00	\$ 50.00
Average yield, per mi	15.4¢	31.9¢	16.3¢

Top city pairs by ridership, 2014

1. Charlotte, NC	164 mi
2. Greensboro, NC	75 mi
3. Washington, DC	315 mi
4. Orlando, FL	627 mi
5. Jacksonville, FL	480 mi
6. New York, NY	540 mi
7. Durham, NC	17 mi
8. Tampa, FL	683 mi
9. Kannapolis, NC	137 mi

Top city pairs by revenue, 2014

1. Charlotte, NC	164 mi
2. Washington, DC	315 mi
3. Orlando, FL	627 mi
4. New York, NY	540 mi
5. Jacksonville, FL	480 mi
6. Tampa, FL	683 mi
7. Philadelphia, PA	449 mi
8. Miami, FL	940 mi
9. Alexandria, VA	307 mi

Amtrak Station

211 N Academy St
Cary, NC 27511-4556

Population served by this station

Within 25 miles: 1,410,113

Within 50 miles: 2,387,629

13th congressional district

George Holding (R)

(202) 225-3032

Current Amtrak presence

State Supported: 58,141

Carolinian: Daily service

Piedmont: Daily service

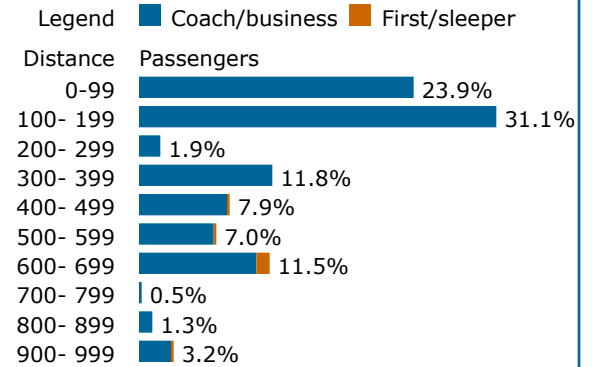
Long Distance: 29,033

Silver Star: Daily service

Service notes

Piedmont Service doubled 6/5/2010
Station expanded and staffed 9/2011

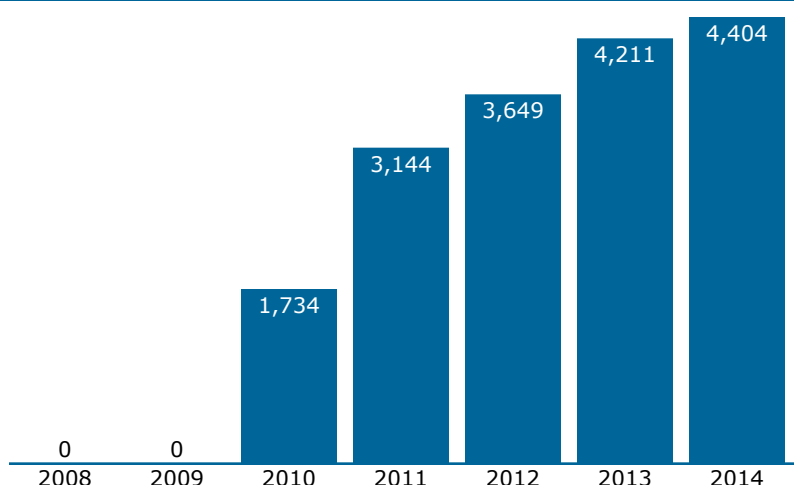
Trips by length, 2014



505 Capitol Ct NE #300
Washington, DC 20002
(202) 408-8362
www.narprail.org

Amtrak service in Castleton, VT - CNV

Passengers using this station, 2008-2014 (arrivals and departures)



Quick recap, 2014 (arrivals and departures)

	Coach/ Business	First/ Sleeper	Total
Passengers	4,404		4,404
Average trip	215 miles	n/a	215 miles
Average fare	\$ 62.00	n/a	\$ 62.00
Average yield, per mi	28.5¢	n/a	28.5¢

Top city pairs by ridership, 2014

1. New York, NY	232 mi
2. Albany-Rensselaer, NY	91 mi
3. Poughkeepsie, NY	160 mi
4. Schenectady, NY	73 mi
5. Croton-Harmon, NY	200 mi
6. Yonkers, NY	218 mi
7. Rhinecliff, NY	144 mi
8. Saratoga Springs, NY	54 mi
9. Hudson, NY	119 mi

Top city pairs by revenue, 2014

1. New York, NY	232 mi
2. Poughkeepsie, NY	160 mi
3. Croton-Harmon, NY	200 mi
4. Albany-Rensselaer, NY	91 mi
5. Schenectady, NY	73 mi
6. Yonkers, NY	218 mi
7. Rhinecliff, NY	144 mi
8. Hudson, NY	119 mi
9. Saratoga Springs, NY	54 mi

Amtrak Station

266 Main St
Castleton, VT 05735-7716

Population served by this station

Within 25 miles: 102,071
Within 50 miles: 506,887

At large representative

Peter Welch (D)
(202) 225-4115

Current Amtrak presence

State Supported: 4,404
Ethan Allen: service began Jan 2010

Service notes

Service moved from Fair Haven 1/2010

Trips by length, 2014

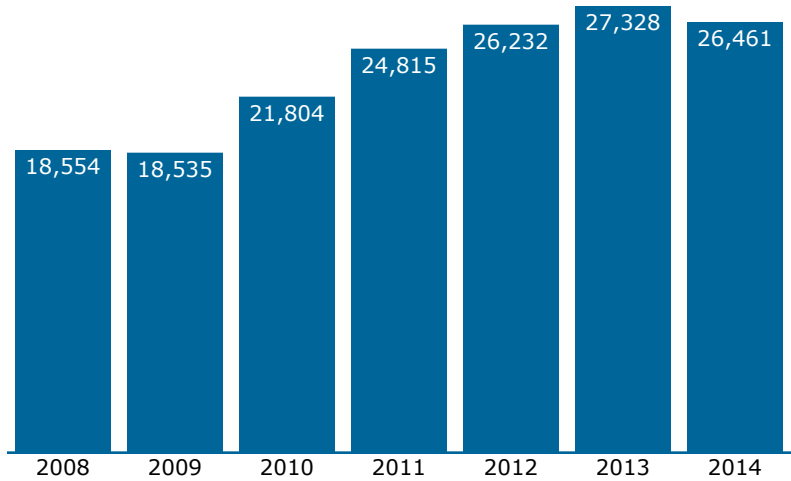
Legend	Coach/business	First/sleeper
Distance	Passengers	
0-99	6.9%	
100- 199	3.7%	
200- 299	89.4%	



505 Capitol Ct NE #300
Washington, DC 20002
(202) 408-8362
www.narprail.org

Amtrak service in Centralia, IL - CEN

Passengers using this station, 2008-2014 (arrivals and departures)



Quick recap, 2014 (arrivals and departures)

	Coach/ Business	First/ Sleeper	Total
Passengers	26,126	335	26,461
Average trip	194 miles	521 miles	198 miles
Average fare	\$ 31.00	\$143.00	\$ 32.00
Average yield, per mi	15.7¢	27.4¢	16.1¢

Top city pairs by ridership, 2014

1. Chicago, IL*	254 mi
2. Carbondale, IL	56 mi
3. Champaign, IL	125 mi
4. Du Quoin, IL	35 mi
5. Homewood, IL	229 mi
6. Mattoon, IL	80 mi
7. New Orleans, LA	672 mi
8. Kankakee, IL	197 mi
9. Effingham, IL	53 mi

Top city pairs by revenue, 2014

1. Chicago, IL*	254 mi
2. New Orleans, LA	672 mi
3. Champaign, IL	125 mi
4. Homewood, IL	229 mi
5. Carbondale, IL	56 mi
6. Kankakee, IL	197 mi
7. Hammond, LA	619 mi
8. Memphis, TN	266 mi
9. Mattoon, IL	80 mi

Amtrak Station

110 S Oak St
Centralia, IL 62801-3526

Population served by this station

Within 25 miles: 119,089
Within 50 miles: 647,610

15th congressional district

John Shimkus (R)
(202) 225-5271

Current Amtrak presence

State Supported: 22,363

Illini/Saluki: Multiple trains daily

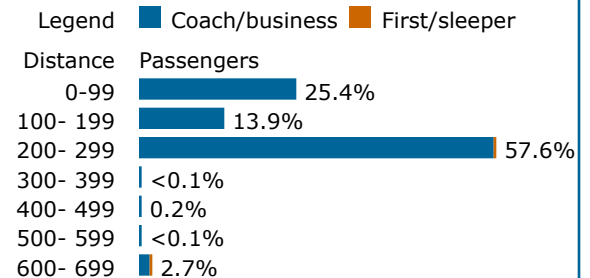
Long Distance: 4,098

City of New Orleans: Daily service

Service notes

Saluki began 10/30/2006

Trips by length, 2014

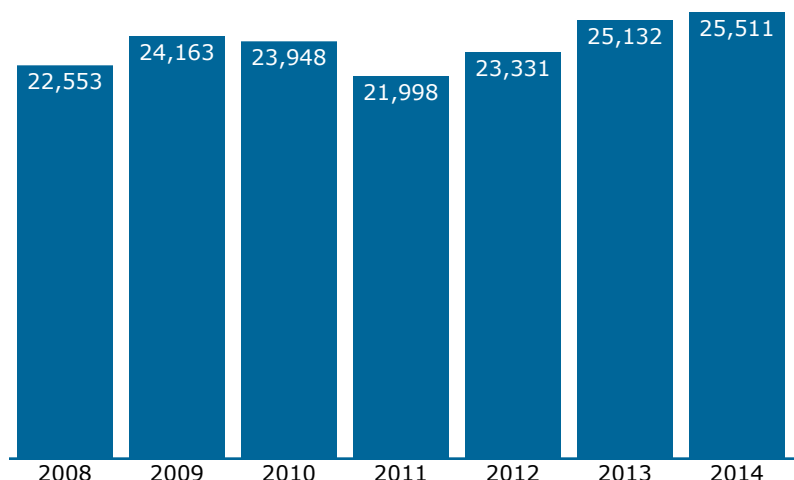


505 Capitol Ct NE #300
Washington, DC 20002
(202) 408-8362
www.narprail.org

* Chicago is Amtrak's east-west gateway.

Amtrak service in Centralia, WA - CTL

Passengers using this station, 2008-2014 (arrivals and departures)



Amtrak Station

210 N Railroad Ave
Centralia, WA 98531-4371

Population served by this station

Within 25 miles: 272,561

Within 50 miles: 1,368,290

3rd congressional district

Jaime Herrera Beutler (R)

(202) 225-3536

Current Amtrak presence

State Supported: 20,527

Cascades: Multiple trains daily

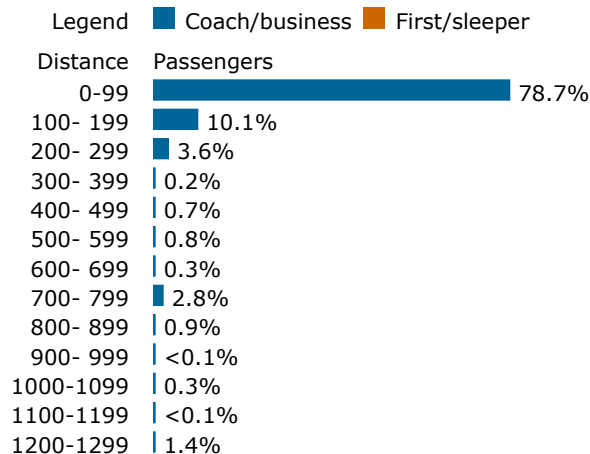
Long Distance: 4,984

Coast Starlight: Daily service

Quick recap, 2014 (arrivals and departures)

	Coach/ Business	First/ Sleeper	Total
Passengers	25,201	310	25,511
Average trip	140 miles	866 miles	149 miles
Average fare	\$ 30.00	\$292.00	\$ 33.00
Average yield, per mi	21.1¢	33.8¢	22.0¢

Trips by length, 2014



Top city pairs by ridership, 2014

1. Seattle, WA	94 mi
2. Portland, OR	93 mi
3. Tacoma, WA	55 mi
4. Vancouver, WA	83 mi
5. Olympia [Lacey], WA	22 mi
6. Tukwila, WA	79 mi
7. Eugene, OR	216 mi
8. Sacramento, CA	730 mi
9. Bellingham, WA	192 mi

Top city pairs by revenue, 2014

1. Seattle, WA	94 mi
2. Portland, OR	93 mi
3. Sacramento, CA	730 mi
4. Los Angeles, CA	1,283 mi
5. Tacoma, WA	55 mi
6. Vancouver, WA	83 mi
7. Eugene, OR	216 mi
8. Bellingham, WA	192 mi
9. Tukwila, WA	79 mi

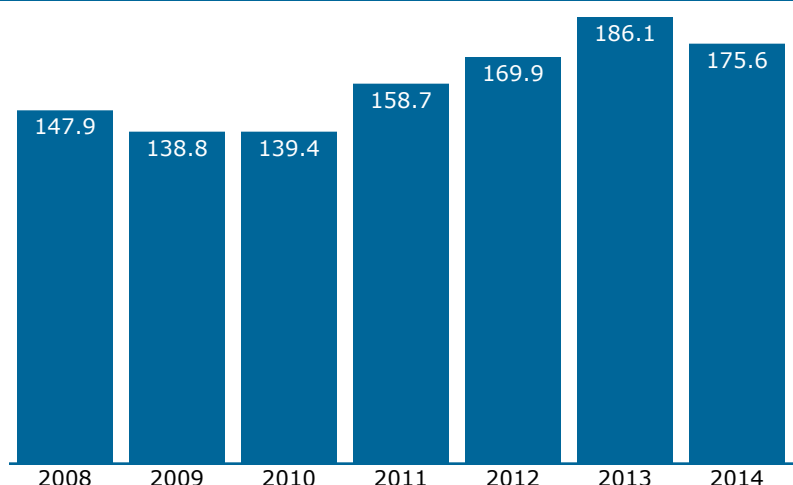


505 Capitol Ct NE #300
Washington, DC 20002
(202) 408-8362
www.narprail.org

Amtrak service in Champaign--Urbana, IL - CHM

Passengers using this station, 2008-2014

(arrivals and departures, in thousands)



Amtrak Station

45 E University Ave
Champaign, IL 61820-4076

Population served by this station

Within 25 miles: 249,097

Within 50 miles: 730,599

13th congressional district

Rodney Davis (R)

(202) 225-2371

Current Amtrak presence

State Supported: 143,100

Illini/Saluki: Multiple trains daily

Long Distance: 32,491

City of New Orleans: Daily service

Service notes

Saluki began 10/30/2006

Quick recap, 2014 (arrivals and departures)

	Coach/ Business	First/ Sleeper	Total
Passengers	173,439	2,152	175,591
Average trip	142 miles	548 miles	147 miles
Average fare	\$ 25.00	\$171.00	\$ 27.00
Average yield, per mi	17.8¢	31.1¢	18.4¢

Station also handled 3,232 passengers
to/from 8 cities on connecting Thruway bus service.

Top city pairs by ridership, 2014

1. Chicago, IL*	129 mi
2. Carbondale, IL	181 mi
3. Homewood, IL	104 mi
4. Mattoon, IL	45 mi
5. Kankakee, IL	72 mi
6. Centralia, IL	125 mi
7. Effingham, IL	72 mi
8. New Orleans, LA	797 mi

Top city pairs by revenue, 2014

1. Chicago, IL*	129 mi
2. New Orleans, LA	797 mi
3. Carbondale, IL	181 mi
4. Homewood, IL	104 mi
5. Memphis, TN	391 mi
6. Jackson, MS	612 mi
7. Hammond, LA	744 mi
8. Centralia, IL	125 mi

Trips by length, 2014

Legend ■ Coach/business ■ First/sleeper

Distance Passengers

0-99	7.4%
100- 199	88.4%
200- 299	<0.1%
300- 399	1.1%
400- 499	<0.1%
500- 599	0.2%
600- 699	0.9%
700- 799	1.9%

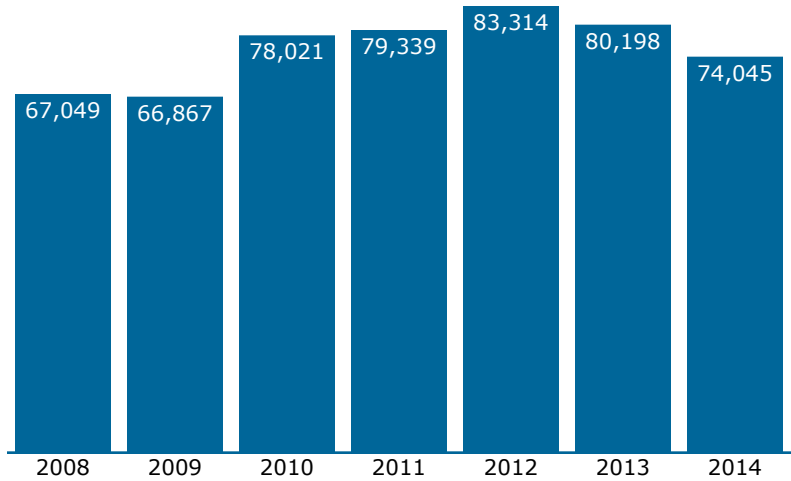


505 Capitol Ct NE #300
Washington, DC 20002
(202) 408-8362
www.narprail.org

* Chicago is Amtrak's east-west gateway.

Amtrak service in Charleston, SC - CHS

Passengers using this station, 2008-2014 (arrivals and departures)



Amtrak Station

4565 Gaynor Ave
Charleston, SC 29405-5311

Population served by this station

Within 25 miles: 616,375

Within 50 miles: 777,999

6th congressional district

James E. Clyburn (D)

(202) 225-3315

Current Amtrak presence

Long Distance: 74,045

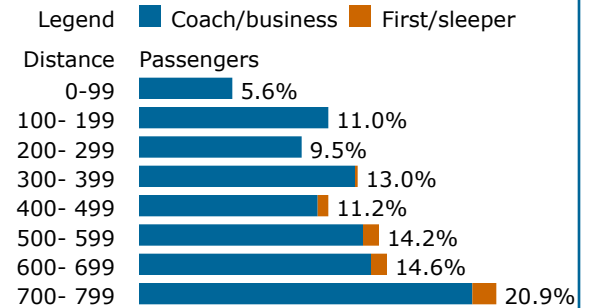
Palmetto: Daily service

Silver Meteor: Daily service

Quick recap, 2014 (arrivals and departures)

	Coach/ Business	First/ Sleeper	Total
Passengers	70,727	3,318	74,045
Average trip	452 miles	586 miles	458 miles
Average fare	\$ 86.00	\$238.00	\$ 93.00
Average yield, per mi	18.9¢	40.5¢	20.2¢

Trips by length, 2014



Top city pairs by ridership, 2014

1. New York, NY	728 mi
2. Washington, DC	503 mi
3. Richmond, VA	394 mi
4. Orlando, FL	401 mi
5. Philadelphia, PA	637 mi
6. Savannah, GA	102 mi
7. Florence, SC	95 mi
8. Jacksonville, FL	251 mi
9. Fayetteville, NC	178 mi

Top city pairs by revenue, 2014

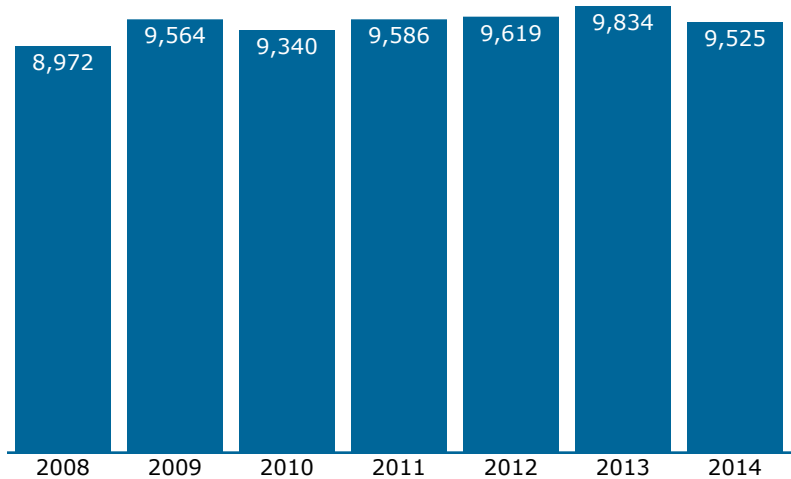
1. New York, NY	728 mi
2. Washington, DC	503 mi
3. Philadelphia, PA	637 mi
4. Richmond, VA	394 mi
5. Orlando, FL	401 mi
6. Newark, NJ	718 mi
7. Alexandria, VA	495 mi
8. Miami, FL	663 mi
9. Jacksonville, FL	251 mi



505 Capitol Ct NE #300
Washington, DC 20002
(202) 408-8362
www.narprail.org

Amtrak service in Charleston, WV - CHW

Passengers using this station, 2008-2014 (arrivals and departures)



Amtrak Station

350 MacCorkle Ave SE
Charleston, WV 25314-1161

Population served by this station

Within 25 miles: 279,421

Within 50 miles: 753,270

2nd congressional district

Alex Mooney (R)

(202) 225-2711

Current Amtrak presence

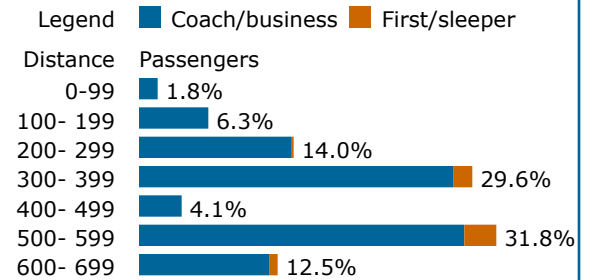
Long Distance: 9,525

Cardinal: 3 trains/wk

Quick recap, 2014 (arrivals and departures)

	Coach/ Business	First/ Sleeper	Total
Passengers	8,936	589	9,525
Average trip	417 miles	471 miles	421 miles
Average fare	\$ 64.00	\$191.00	\$ 72.00
Average yield, per mi	15.4¢	40.5¢	17.2¢

Trips by length, 2014



Top city pairs by ridership, 2014

1. Chicago, IL*	528 mi
2. Washington, DC	393 mi
3. New York, NY	618 mi
4. Charlottesville, VA	279 mi
5. Philadelphia, PA	528 mi
6. White Sulphur Spgs, WV	147 mi
7. Alexandria, VA	385 mi
8. Manassas, VA	361 mi
9. Baltimore, MD	433 mi

Top city pairs by revenue, 2014

1. Chicago, IL*	528 mi
2. Washington, DC	393 mi
3. New York, NY	618 mi
4. Philadelphia, PA	528 mi
5. Charlottesville, VA	279 mi
6. Alexandria, VA	385 mi
7. Baltimore, MD	433 mi
8. Newark, NJ	608 mi
9. Wilmington, DE	502 mi



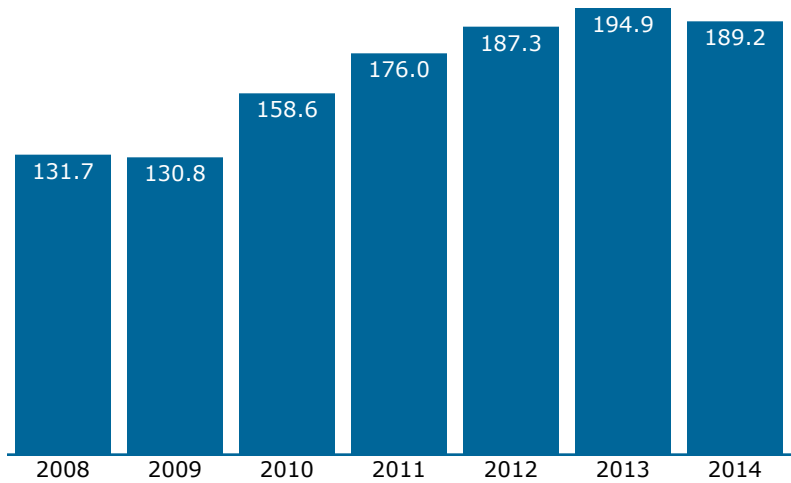
505 Capitol Ct NE #300
Washington, DC 20002
(202) 408-8362
www.narprail.org

* Chicago is Amtrak's east-west gateway.

Amtrak service in Charlotte, NC - CLT

Passengers using this station, 2008-2014

(arrivals and departures, in thousands)



Quick recap, 2014 (arrivals and departures)

	Coach/ Business	First/ Sleeper	Total
Passengers	187,974	1,226	189,200
Average trip	232 miles	555 miles	234 miles
Average fare	\$ 44.00	\$252.00	\$ 45.00
Average yield, per mi	18.9¢	45.3¢	19.3¢

Top city pairs by ridership, 2014

1. Raleigh, NC	173 mi
2. Greensboro, NC	89 mi
3. Durham, NC	147 mi
4. Cary, NC	164 mi
5. New York, NY	704 mi
6. High Point, NC	77 mi
7. Washington, DC	479 mi
8. Burlington, NC	113 mi
9. Philadelphia, PA	613 mi

Top city pairs by revenue, 2014

1. New York, NY	704 mi
2. Raleigh, NC	173 mi
3. Washington, DC	479 mi
4. Durham, NC	147 mi
5. Cary, NC	164 mi
6. Greensboro, NC	89 mi
7. Philadelphia, PA	613 mi
8. Newark, NJ	694 mi
9. Richmond, VA	370 mi

Amtrak Station

1914 N Tryon St
Charlotte, NC 28206-2734

Population served by this station

Within 25 miles: 1,726,634

Within 50 miles: 2,734,814

12th congressional district

Alma Adams (D)

(202) 225-1510

Current Amtrak presence

State Supported: 167,145

Carolinian: Daily service

Piedmont: Daily service

Long Distance: 22,055

Crescent: Daily service

Service notes

Piedmont Service doubled 6/5/2010

Trips by length, 2014

Legend ■ Coach/business ■ First/sleeper

Distance Passengers

0-99	22.7%
100- 199	49.2%
200- 299	5.6%
300- 399	4.2%
400- 499	5.1%
500- 599	2.8%
600- 699	6.2%
700- 799	4.2%



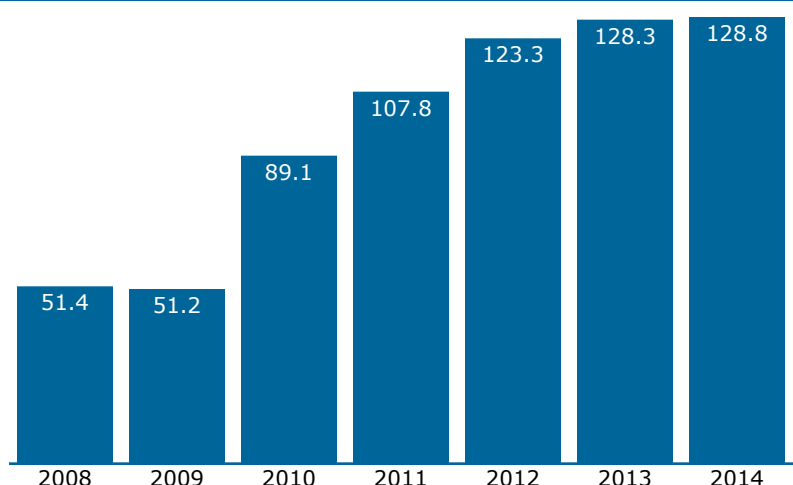
**NATIONAL ASSOCIATION of
RAILROAD PASSENGERS**

505 Capitol Ct NE #300
Washington, DC 20002
(202) 408-8362
www.narprail.org

Amtrak service in Charlottesville, VA - CVS

Passengers using this station, 2008-2014

(arrivals and departures, in thousands)



Quick recap, 2014 (arrivals and departures)

	Coach/ Business	First/ Sleeper	Total
Passengers	125,870	2,917	128,787
Average trip	242 miles	513 miles	248 miles
Average fare	\$ 72.00	\$227.00	\$ 75.00
Average yield, per mi	29.5¢	44.2¢	30.2¢

Station also handled 7,000 passengers to/from 2 cities on connecting Thruway bus service.

Top city pairs by ridership, 2014

1. Washington, DC	114 mi
2. New York, NY	339 mi
3. Philadelphia, PA	249 mi
4. Alexandria, VA	106 mi
5. Baltimore, MD	154 mi
6. Chicago, IL*	807 mi
7. Newark, NJ	329 mi
8. Lynchburg, VA	61 mi

Top city pairs by revenue, 2014

1. New York, NY	339 mi
2. Washington, DC	114 mi
3. Philadelphia, PA	249 mi
4. Chicago, IL*	807 mi
5. Alexandria, VA	106 mi
6. Newark, NJ	329 mi
7. Atlanta, GA	522 mi
8. Baltimore, MD	154 mi

Union Station

810 W Main St
Charlottesville, VA 22903-4532

Population served by this station

Within 25 miles: 250,802

Within 50 miles: 729,664

5th congressional district

Robert Hurt (R)

(202) 225-4711

Current Amtrak presence

State Supported: 83,793

VA Service/Lynchburg: Daily service

Long Distance: 44,994

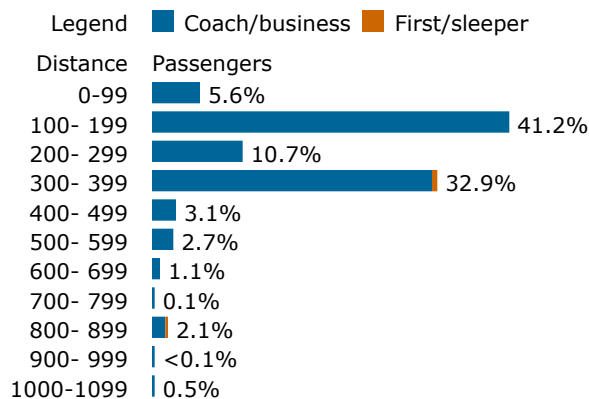
Cardinal: 3 trains/wk

Crescent: Daily service

Service notes

Virginia Service began 10/2009

Trips by length, 2014



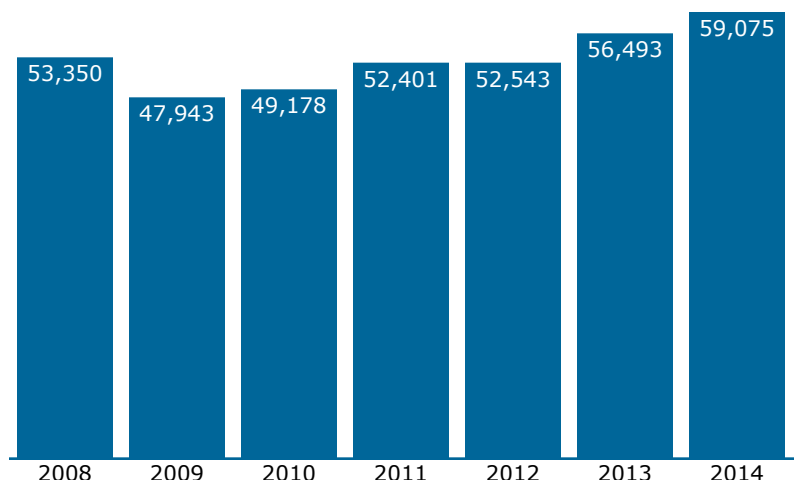
505 Capitol Ct NE #300
Washington, DC 20002
(202) 408-8362
www.narprail.org

* Chicago is Amtrak's east-west gateway.

Amtrak service in Chatsworth, CA - CWT

Passengers using this station, 2008-2014

(arrivals and departures)



Metrolink Station

10040 Old Depot Plaza Rd
Chatsworth, CA 91311-2943

Population served by this station

Within 25 miles: 4,408,558

Within 50 miles: 11,510,777

30th congressional district

Brad Sherman (D)

(202) 225-5911

Current Amtrak presence

State Supported: 59,075

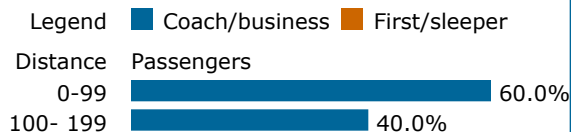
Pacific Surfliner: Multiple trains daily

Quick recap, 2014 (arrivals and departures)

	Coach/ Business	First/ Sleepers	Total
Passengers	59,075		59,075
Average trip	96 miles	n/a	96 miles
Average fare	\$ 28.00	n/a	\$ 28.00
Average yield, per mi	29.4¢	n/a	29.4¢

Station also handled 690 passengers
to/from 3 cities on connecting Thruway bus service.

Trips by length, 2014



Top city pairs by ridership, 2014

1. Santa Barbara, CA	74 mi
2. San Diego, CA	158 mi
3. Solana Beach, CA	133 mi
4. Oceanside, CA	116 mi
5. Irvine, CA	75 mi
6. Goleta, CA	82 mi
7. SD Old Town, CA	155 mi
8. Oxnard, CA	37 mi

Top city pairs by revenue, 2014

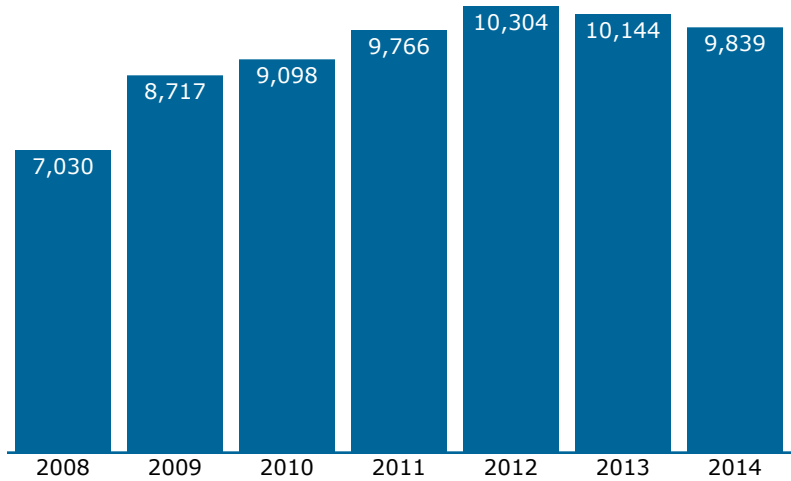
1. San Diego, CA	158 mi
2. Santa Barbara, CA	74 mi
3. Solana Beach, CA	133 mi
4. Oceanside, CA	116 mi
5. SD Old Town, CA	155 mi
6. Irvine, CA	75 mi
7. San Luis Obispo, CA	193 mi
8. Goleta, CA	82 mi



505 Capitol Ct NE #300
Washington, DC 20002
(202) 408-8362
www.narprail.org

Amtrak service in Chemult, OR - CMO

Passengers using this station, 2008-2014 (arrivals and departures)



Amtrak Station

128 GC Palmer St
Chemult, OR 97731

Population served by this station

Within 25 miles: 3,038

Within 50 miles: 30,787

2nd congressional district

Greg Walden (R)

(202) 225-6730

Current Amtrak presence

Long Distance: 9,839

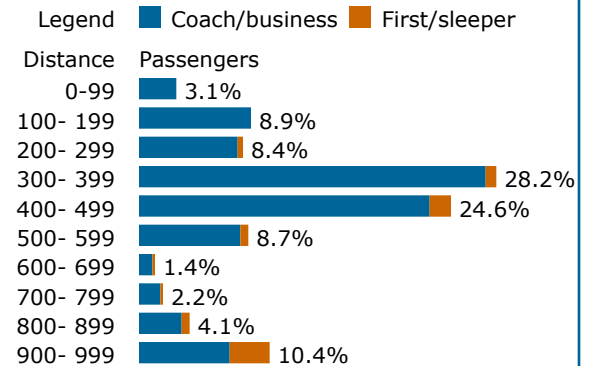
Coast Starlight: Daily service

Quick recap, 2014 (arrivals and departures)

	Coach/ Business	First/ Sleeper	Total
Passengers	9,009	830	9,839
Average trip	439 miles	681 miles	460 miles
Average fare	\$ 62.00	\$251.00	\$ 78.00
Average yield, per mi	14.1¢	36.8¢	16.9¢

Station also handled 3,520 passengers
to/from 5 cities on connecting Thruway bus service.

Trips by length, 2014



Top city pairs by ridership, 2014

1. Sacramento, CA	392 mi
2. Los Angeles, CA	945 mi
3. Martinez, CA	449 mi
4. San Jose, CA	522 mi
5. Portland, OR	245 mi
6. Eugene, OR	122 mi
7. Seattle, WA	432 mi
8. Oakland, CA	481 mi

Top city pairs by revenue, 2014

1. Sacramento, CA	392 mi
2. Los Angeles, CA	945 mi
3. San Jose, CA	522 mi
4. Martinez, CA	449 mi
5. Emeryville, CA	476 mi
6. Oakland, CA	481 mi
7. Seattle, WA	432 mi
8. Santa Barbara, CA	842 mi

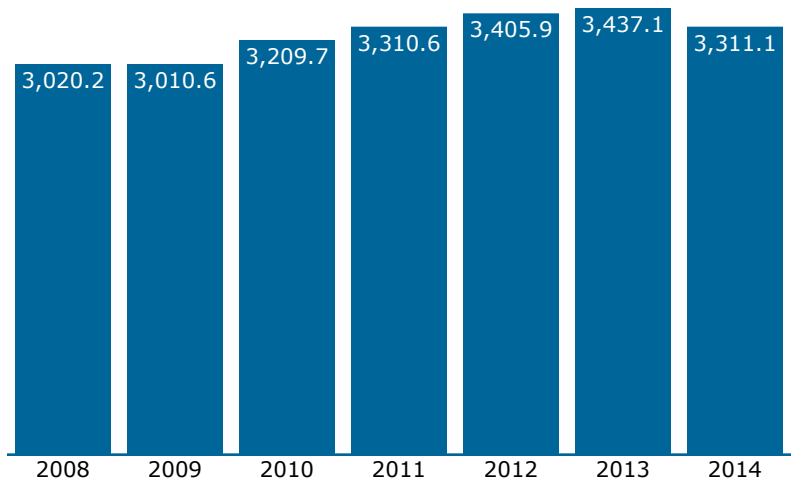


505 Capitol Ct NE #300
Washington, DC 20002
(202) 408-8362
www.narprail.org

Amtrak service in Chicago, IL - CHI

Passengers using this station, 2008-2014

(arrivals and departures, in thousands)



Quick recap, 2014 (arrivals and departures)

	Coach/ Business	First/ Sleeper	Total
Passengers	3,088,549	222,542	3,311,091
Average trip	297 miles	1,218 miles	359 miles

Station also handled 9,857 passengers to/from 7 cities on connecting Thruway bus service.

Top city pairs by ridership, 2014

1. Milwaukee, WI	86 mi
2. St. Louis, MO	284 mi
3. Normal, IL	124 mi
4. Milwaukee Airport, WI	78 mi
5. Champaign, IL	129 mi
6. Springfield, IL	185 mi
7. Ann Arbor, MI	243 mi
8. Carbondale, IL	310 mi
9. Kalamazoo, MI	138 mi

Top city pairs by revenue, 2014

1. Milwaukee, WI	86 mi
2. Washington, DC	921 mi
3. Los Angeles, CA	2,728 mi
4. Emeryville, CA	2,438 mi
5. St. Louis, MO	284 mi
6. Seattle, WA	2,205 mi
7. New York, NY	1,146 mi
8. Ann Arbor, MI	243 mi
9. Denver, CO	1,038 mi

Union Station

225 S Canal St
Chicago, IL 60606-5784

Population served by this station

Within 25 miles: 5,669,264

Within 50 miles: 9,208,733

7th congressional district

Danny K. Davis (D)

(202) 225-5006

Current Amtrak presence

State Supported: 2,255,737

Blue Water: Daily service

Hiawatha: Multiple trains daily

Hoosier State: 4 trains/wk

IL Zephyr/Carl Sandburg: Multiple trains daily

Illini/Saluki: Multiple trains daily

Lincoln Service: Multiple trains daily

Michigan: Multiple trains daily

Pere Marquette: Daily service

Long Distance: 1,055,354

California Zephyr: Daily service

Capitol Limited: Daily service

Cardinal: 3 trains/wk

City of New Orleans: Daily service

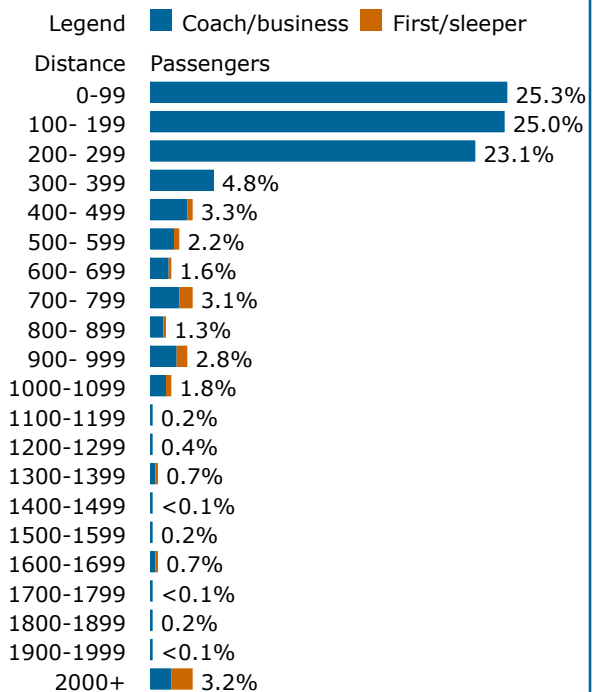
Empire Builder: Daily service

Lake Shore Limited: Daily service

Southwest Chief: Daily service

Texas Eagle: Daily service

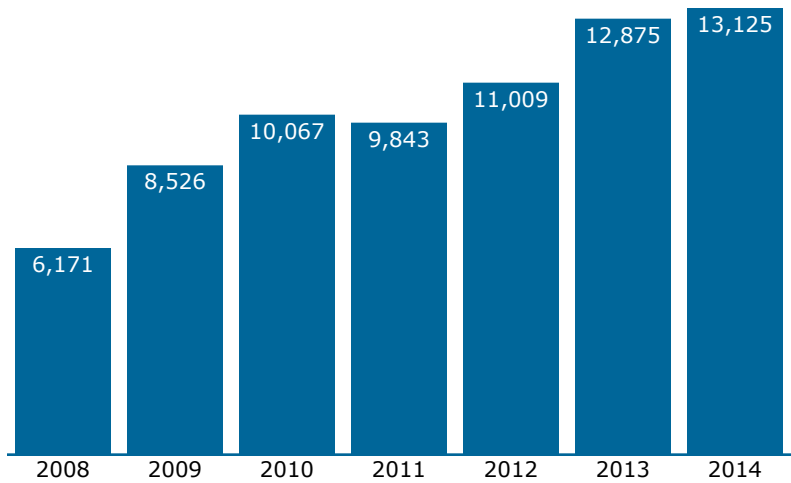
Trips by length, 2014



505 Capitol Ct NE #300
Washington, DC 20002
(202) 408-8362
www.narprail.org

Amtrak service in Chico, CA - CIC

Passengers using this station, 2008-2014 (arrivals and departures)



Amtrak Station

W 5th St and Orange St
Chico, CA 95926

Population served by this station

Within 25 miles: 239,844

Within 50 miles: 491,131

1st congressional district

Doug LaMalfa (R)

(202) 225-3076

Current Amtrak presence

State Supported:

Long Distance: 13,125

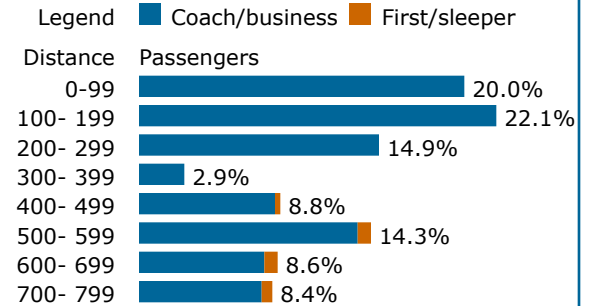
Coast Starlight: Daily service

Quick recap, 2014 (arrivals and departures)

	Coach/ Business	First/ Sleeper	Total
Passengers	12,730	395	13,125
Average trip	319 miles	584 miles	327 miles
Average fare	\$ 52.00	\$217.00	\$ 57.00
Average yield, per mi	16.2¢	37.2¢	17.3¢

Station also handled 24,326 passengers
to/from 5 cities on connecting Thruway bus service.

Trips by length, 2014



Top city pairs by ridership, 2014

1. Sacramento, CA	85 mi
2. San Jose, CA	215 mi
3. Emeryville, CA	169 mi
4. Portland, OR	552 mi
5. Martinez, CA	142 mi
6. Seattle, WA	739 mi
7. Oakland, CA	174 mi
8. Los Angeles, CA	638 mi

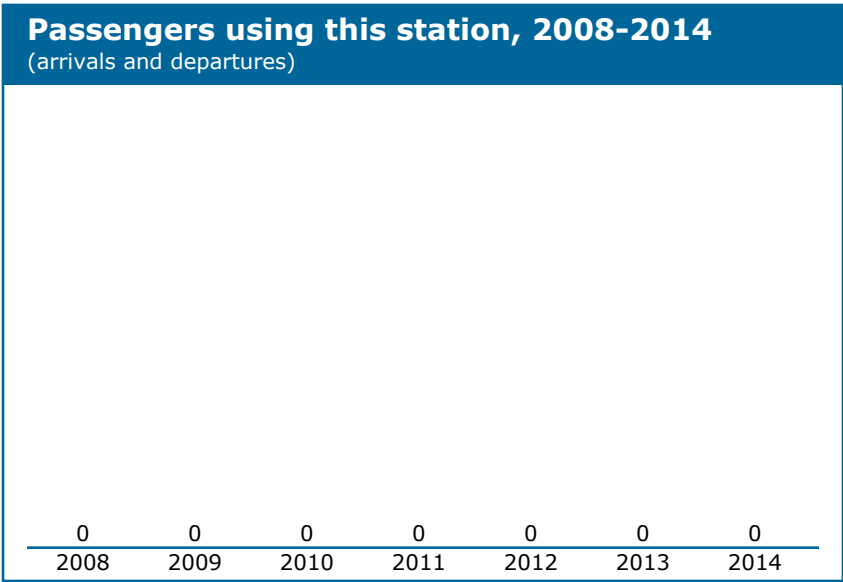
Top city pairs by revenue, 2014

1. Portland, OR	552 mi
2. Seattle, WA	739 mi
3. Los Angeles, CA	638 mi
4. San Jose, CA	215 mi
5. Sacramento, CA	85 mi
6. Eugene, OR	429 mi
7. Emeryville, CA	169 mi
8. San Luis Obispo, CA	418 mi



505 Capitol Ct NE #300
Washington, DC 20002
(202) 408-8362
www.narprail.org

Amtrak service in Chipley, FL - CIP



Amtrak Station

675 7th St
Chipley, FL 32428-1209

Population served by this station
Within 25 miles:
Within 50 miles:

2nd congressional district
Gwen Graham (R)
(202) 225-5235

No current Amtrak service

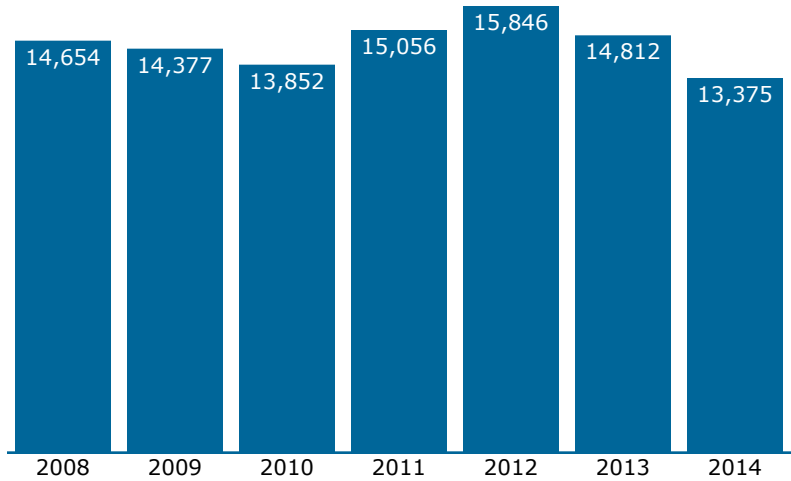
Service suspended since Hurricane Katrina, 9/2005



505 Capitol Ct NE #300
Washington, DC 20002
(202) 408-8362
www.narprail.org

Amtrak service in Cincinnati, OH - CIN

Passengers using this station, 2008-2014 (arrivals and departures)



Museum Ctr. at Union Terminal

1301 Western Ave
Cincinnati, OH 45203-1130

Population served by this station

Within 25 miles: 1,748,725

Within 50 miles: 2,732,972

1st congressional district

Steve Chabot (R)

(202) 225-2216

Current Amtrak presence

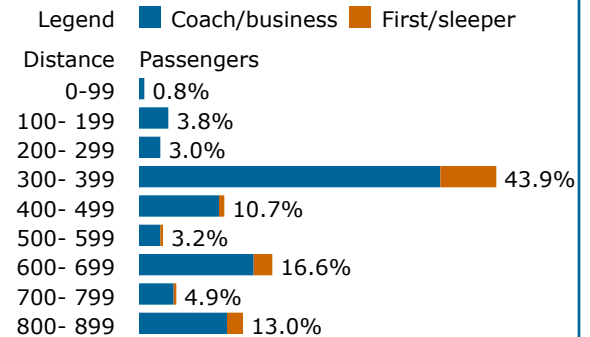
Long Distance: 13,375

Cardinal: 3 trains/wk

Quick recap, 2014 (arrivals and departures)

	Coach/ Business	First/ Sleeper	Total
Passengers	11,573	1,802	13,375
Average trip	466 miles	485 miles	469 miles
Average fare	\$ 61.00	\$161.00	\$ 74.00
Average yield, per mi	13.0¢	33.1¢	15.8¢

Trips by length, 2014



Top city pairs by ridership, 2014

1. Chicago, IL*	319 mi
2. Washington, DC	602 mi
3. New York, NY	827 mi
4. Charlottesville, VA	488 mi
5. Philadelphia, PA	737 mi
6. Charleston, WV	209 mi
7. Huntington, WV	160 mi
8. Alexandria, VA	594 mi
9. Baltimore, MD	642 mi

Top city pairs by revenue, 2014

1. Chicago, IL*	319 mi
2. New York, NY	827 mi
3. Washington, DC	602 mi
4. Charlottesville, VA	488 mi
5. Philadelphia, PA	737 mi
6. Alexandria, VA	594 mi
7. Newark, NJ	817 mi
8. Baltimore, MD	642 mi
9. Wilmington, DE	711 mi

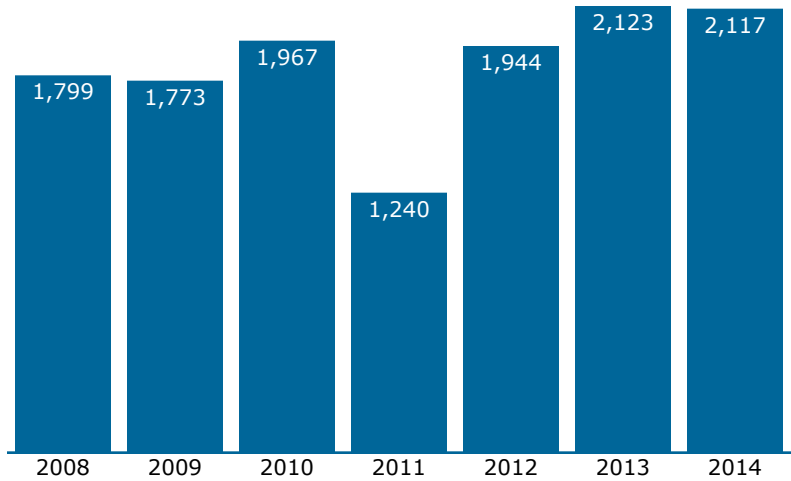


505 Capitol Ct NE #300
Washington, DC 20002
(202) 408-8362
www.narprail.org

* Chicago is Amtrak's east-west gateway.

Amtrak service in Claremont, NH - CLA

Passengers using this station, 2008-2014 (arrivals and departures)



Amtrak Station

12 Plains Rd
Claremont, NH 03743-4525

Population served by this station

Within 25 miles: 144,781

Within 50 miles: 638,007

2nd congressional district

Ann Kuster (D)

(202) 225-5206

Current Amtrak presence

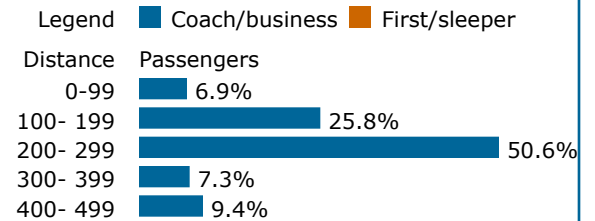
State Supported: 2,117

Vermonters: Daily service

Quick recap, 2014 (arrivals and departures)

	Coach/ Business	First/ Sleepers	Total
Passengers	2,117		2,117
Average trip	234 miles	n/a	234 miles
Average fare	\$ 58.00	n/a	\$ 58.00
Average yield, per mi	24.7¢	n/a	24.7¢

Trips by length, 2014



Top city pairs by ridership, 2014

1. New York, NY	240 mi
2. Washington, DC	466 mi
3. New Haven, CT	169 mi
4. Philadelphia, PA	331 mi
5. Essex Jct., VT	116 mi
6. Hartford, CT	137 mi
7. Springfield, MA	111 mi
8. Stamford, CT	205 mi
9. Newark, NJ	251 mi

Top city pairs by revenue, 2014

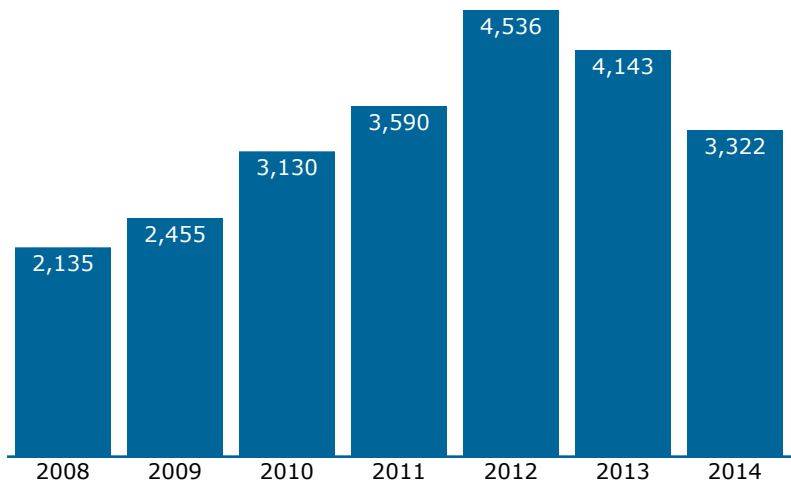
1. New York, NY	240 mi
2. Washington, DC	466 mi
3. Philadelphia, PA	331 mi
4. New Haven, CT	169 mi
5. Stamford, CT	205 mi
6. Hartford, CT	137 mi
7. Newark, NJ	251 mi
8. Essex Jct., VT	116 mi
9. Baltimore, MD	425 mi



505 Capitol Ct NE #300
Washington, DC 20002
(202) 408-8362
www.narprail.org

Amtrak service in Cleburne, TX - CBR

Passengers using this station, 2008-2014 (arrivals and departures)



Intermodal Transportation Ctr

206 N Border St
Cleburne, TX 76031-4236

Population served by this station

Within 25 miles: 652,390

Within 50 miles: 3,780,919

25th congressional district

Roger Williams (R)

(202) 225-9896

Current Amtrak presence

Long Distance: 3,322

Texas Eagle: Daily service

Quick recap, 2014 (arrivals and departures)

	Coach/ Business	First/ Sleeper	Total
Passengers	3,100	222	3,322
Average trip	260 miles	804 miles	297 miles
Average fare	\$ 37.00	\$202.00	\$ 48.00
Average yield, per mi	14.2¢	25.1¢	16.1¢

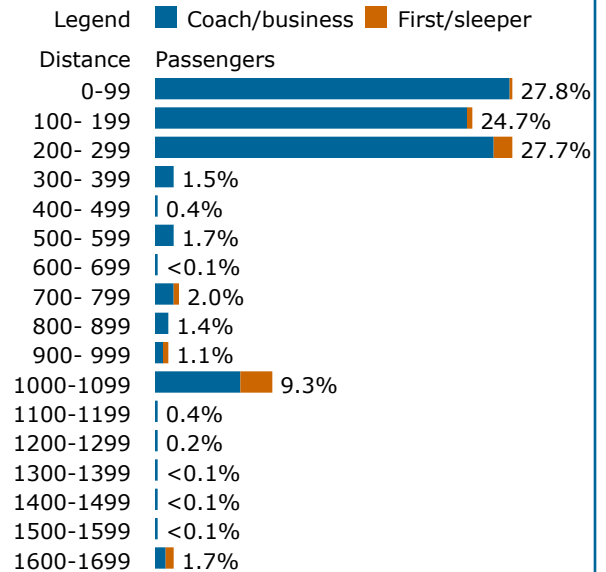
Top city pairs by ridership, 2014

1. San Antonio, TX	265 mi
2. Austin, TX	172 mi
3. Fort Worth, TX	29 mi
4. Chicago, IL*	1,051 mi
5. San Marcos, TX	202 mi
6. Temple, TX	99 mi
7. Dallas, TX	60 mi
8. McGregor, TX	74 mi
9. Taylor, TX	137 mi

Top city pairs by revenue, 2014

1. Chicago, IL*	1,051 mi
2. San Antonio, TX	265 mi
3. Austin, TX	172 mi
4. Los Angeles, CA	1,677 mi
5. San Marcos, TX	202 mi
6. St. Louis, MO	767 mi
7. Normal, IL	927 mi
8. Temple, TX	99 mi
9. Joliet, IL	1,014 mi

Trips by length, 2014

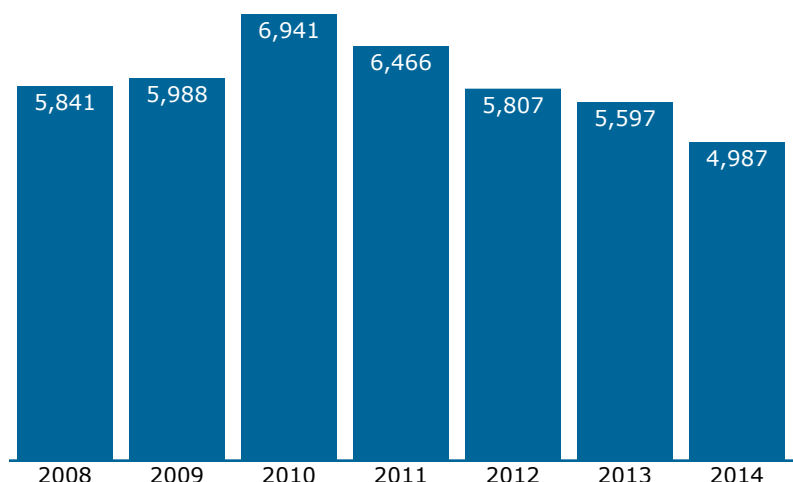


505 Capitol Ct NE #300
Washington, DC 20002
(202) 408-8362
www.narprail.org

* Chicago is Amtrak's east-west gateway.

Amtrak service in Clemson, SC - CSN

Passengers using this station, 2008-2014 (arrivals and departures)



Amtrak Station

Calhoun Memorial Hwy at College Ave
Clemson, SC 29631

Population served by this station

Within 25 miles: 415,699

Within 50 miles: 1,394,672

3rd congressional district

Jeff Duncan (R)

(202) 225-5301

Current Amtrak presence

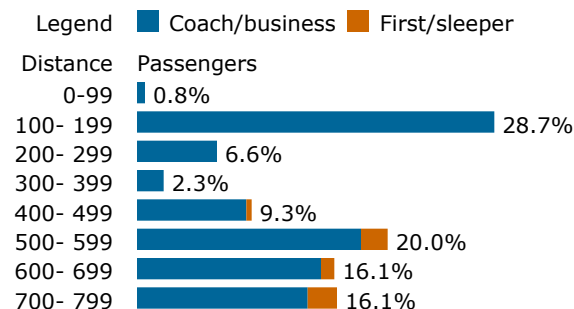
Long Distance: 4,987

Crescent: Daily service

Quick recap, 2014 (arrivals and departures)

	Coach/ Business	First/ Sleeper	Total
Passengers	4,662	325	4,987
Average trip	413 miles	609 miles	425 miles
Average fare	\$ 87.00	\$274.00	\$ 99.00
Average yield, per mi	21.0¢	44.9¢	23.2¢

Trips by length, 2014



Top city pairs by ridership, 2014

1. Atlanta, GA	120 mi
2. Washington, DC	514 mi
3. New York, NY	739 mi
4. Philadelphia, PA	648 mi
5. Charlottesville, VA	402 mi
6. New Orleans, LA	638 mi
7. Charlotte, NC	138 mi
8. Alexandria, VA	506 mi
9. Newark, NJ	729 mi

Top city pairs by revenue, 2014

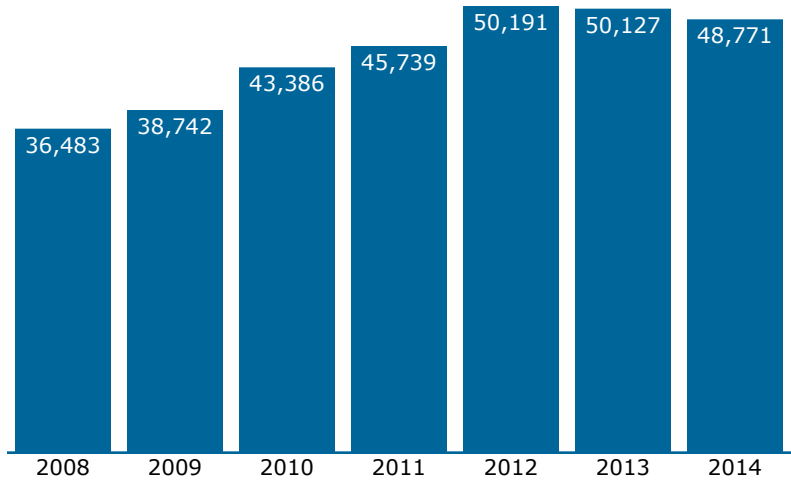
1. New York, NY	739 mi
2. Washington, DC	514 mi
3. Philadelphia, PA	648 mi
4. Atlanta, GA	120 mi
5. Charlottesville, VA	402 mi
6. New Orleans, LA	638 mi
7. Newark, NJ	729 mi
8. Alexandria, VA	506 mi
9. Baltimore, MD	554 mi



505 Capitol Ct NE #300
Washington, DC 20002
(202) 408-8362
www.narprail.org

Amtrak service in Cleveland, OH - CLE

Passengers using this station, 2008-2014 (arrivals and departures)



Lakefront Station

200 Cleveland Memorial Shoreway
Cleveland, OH 44114-1007

Population served by this station

Within 25 miles: 1,875,899

Within 50 miles: 3,245,838

11th congressional district

Marcia L. Fudge (D)

(202) 225-7032

Current Amtrak presence

Long Distance: 48,771

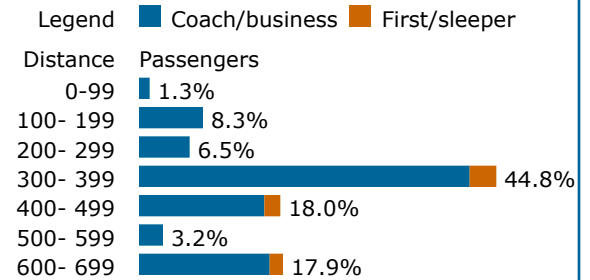
Capitol Limited: Daily service

Lake Shore Limited: Daily service

Quick recap, 2014 (arrivals and departures)

	Coach/ Business	First/ Sleeper	Total
Passengers	45,056	3,715	48,771
Average trip	389 miles	430 miles	392 miles
Average fare	\$ 59.00	\$172.00	\$ 68.00
Average yield, per mi	15.3¢	40.1¢	17.3¢

Trips by length, 2014



Top city pairs by ridership, 2014

1. Chicago, IL*	341 mi
2. New York, NY	618 mi
3. Washington, DC	423 mi
4. Syracuse, NY	327 mi
5. Pittsburgh, PA	140 mi
6. Albany-Rensselaer, NY	477 mi
7. Rochester, NY	248 mi
8. Boston, MA	676 mi
9. Buffalo, NY	187 mi

Top city pairs by revenue, 2014

1. Chicago, IL*	341 mi
2. New York, NY	618 mi
3. Washington, DC	423 mi
4. Boston, MA	676 mi
5. Albany-Rensselaer, NY	477 mi
6. Syracuse, NY	327 mi
7. Rochester, NY	248 mi
8. Springfield, MA	578 mi
9. Pittsburgh, PA	140 mi

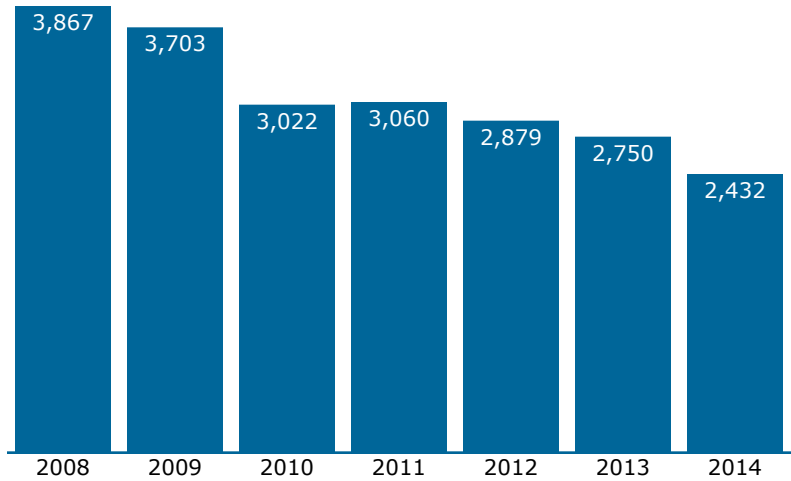


505 Capitol Ct NE #300
Washington, DC 20002
(202) 408-8362
www.narprail.org

* Chicago is Amtrak's east-west gateway.

Amtrak service in Clifton Forge, VA - CLF

Passengers using this station, 2008-2014 (arrivals and departures)



Amtrak Station

400 E Ridgeway St
Clifton Forge, VA 24422-1327

Population served by this station

Within 25 miles: 64,972

Within 50 miles: 657,736

9th congressional district

Morgan Griffith (R)

(202) 225-3861

Current Amtrak presence

Long Distance: 2,432

Cardinal: 3 trains/wk

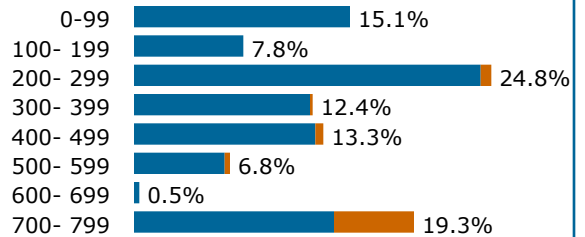
Quick recap, 2014 (arrivals and departures)

	Coach/ Business	First/ Sleeper	Total
Passengers	2,236	196	2,432
Average trip	338 miles	598 miles	359 miles
Average fare	\$ 54.00	\$245.00	\$ 69.00
Average yield, per mi	15.9¢	40.9¢	19.3¢

Trips by length, 2014

Legend ■ Coach/business ■ First/sleeper

Distance Passengers



Top city pairs by ridership, 2014

1. Chicago, IL*	709 mi
2. Washington, DC	212 mi
3. New York, NY	437 mi
4. Charlottesville, VA	98 mi
5. Cincinnati, OH	390 mi
6. Alexandria, VA	204 mi
7. Indianapolis, IN	513 mi
8. White Sulphur Spgs, WV	34 mi
9. Charleston, WV	181 mi

Top city pairs by revenue, 2014

1. Chicago, IL*	709 mi
2. New York, NY	437 mi
3. Washington, DC	212 mi
4. Cincinnati, OH	390 mi
5. Newark, NJ	427 mi
6. Indianapolis, IN	513 mi
7. Philadelphia, PA	347 mi
8. Baltimore, MD	252 mi
9. Charlottesville, VA	98 mi

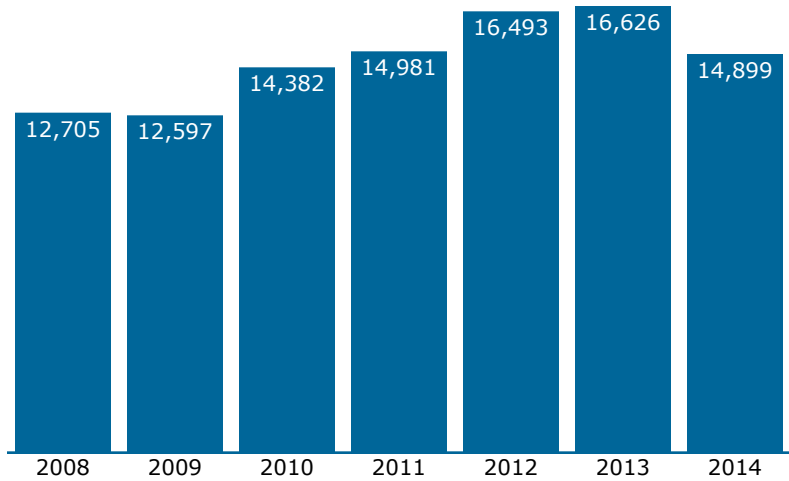


505 Capitol Ct NE #300
Washington, DC 20002
(202) 408-8362
www.narprail.org

* Chicago is Amtrak's east-west gateway.

Amtrak service in Coatesville, PA - COT

Passengers using this station, 2008-2014 (arrivals and departures)



Amtrak Station

3rd Ave and Fleetwood St
Coatesville, PA 19320

Population served by this station

Within 25 miles: 1,617,541

Within 50 miles: 7,511,767

16th congressional district

Joseph R. Pitts (R)

(202) 225-2411

Current Amtrak presence

State Supported: 14,899

Keystone: Multiple trains daily

Quick recap, 2014 (arrivals and departures)

	Coach/ Business	First/ Sleeper	Total
Passengers	14,899		14,899
Average trip	43 miles	n/a	43 miles

Trips by length, 2014



Top city pairs by ridership, 2014

1. Philadelphia, PA	38 mi
2. Lancaster, PA	29 mi
3. Harrisburg, PA	66 mi
4. New York, NY	129 mi
5. Paoli, PA	19 mi
6. Newark, NJ	119 mi
7. Ardmore, PA	30 mi
8. Parkesburg, PA	6 mi
9. Exton, PA	11 mi
10. Middletown, PA	56 mi

Top city pairs by revenue, 2014

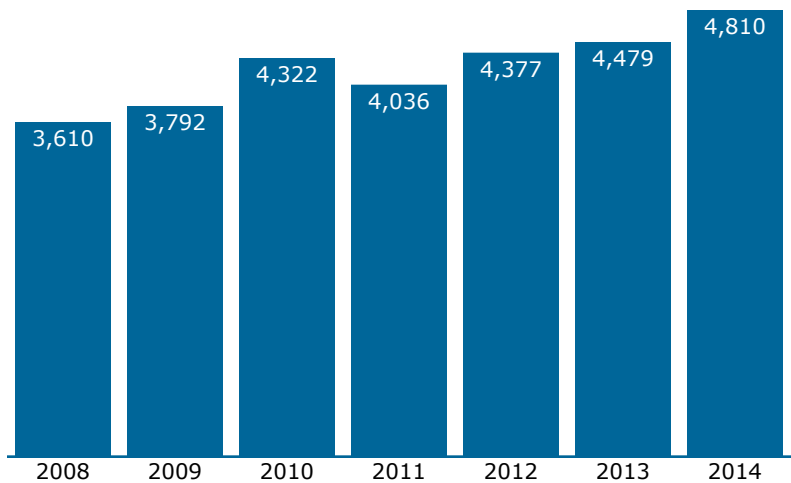
1. Philadelphia, PA	38 mi
2. New York, NY	129 mi
3. Lancaster, PA	29 mi
4. Harrisburg, PA	66 mi
5. Newark, NJ	119 mi
6. Paoli, PA	19 mi
7. Trenton, NJ	71 mi
8. Middletown, PA	56 mi
9. Ardmore, PA	30 mi
10. Exton, PA	11 mi



505 Capitol Ct NE #300
Washington, DC 20002
(202) 408-8362
www.narprail.org

Amtrak service in Colfax, CA - COX

Passengers using this station, 2008-2014 (arrivals and departures)



Amtrak Station

99 Railroad St
Colfax, CA 95713

Population served by this station

Within 25 miles: 247,906

Within 50 miles: 1,974,420

1st congressional district

Doug LaMalfa (R)
(202) 225-3076

Current Amtrak presence

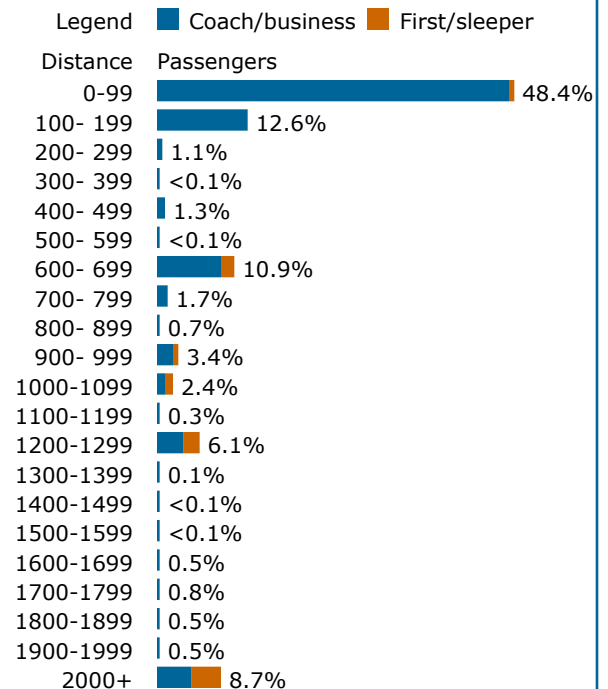
Long Distance: 4,810
California Zephyr: Daily service

Quick recap, 2014 (arrivals and departures)

	Coach/ Business	First/ Sleeper	Total
Passengers	4,199	611	4,810
Average trip	421 miles	1,347 miles	539 miles
Average fare	\$ 58.00	\$319.00	\$ 91.00
Average yield, per mi	13.7¢	23.7¢	16.8¢

Station also handled 1,580 passengers
to/from 3 cities on connecting Thruway bus service.

Trips by length, 2014



Top city pairs by ridership, 2014

1. Reno, NV	99 mi
2. Truckee, CA	64 mi
3. Salt Lake City, UT	693 mi
4. Emeryville, CA	137 mi
5. Chicago, IL*	2,301 mi
6. Denver, CO	1,263 mi
7. Martinez, CA	110 mi
8. Grand Junction, CO	990 mi

Top city pairs by revenue, 2014

1. Chicago, IL*	2,301 mi
2. Denver, CO	1,263 mi
3. Reno, NV	99 mi
4. Salt Lake City, UT	693 mi
5. Grand Junction, CO	990 mi
6. Glenwood Springs, CO	1,078 mi
7. Emeryville, CA	137 mi
8. Galesburg, IL	2,139 mi



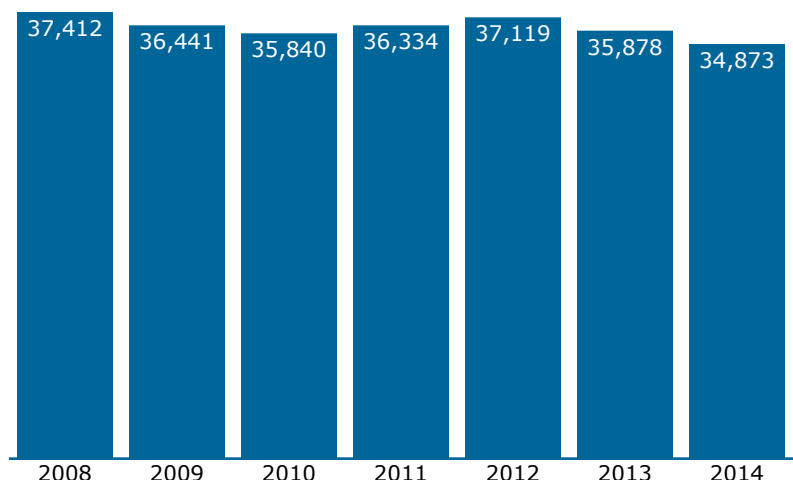
505 Capitol Ct NE #300
Washington, DC 20002
(202) 408-8362
www.narprail.org

* Chicago is Amtrak's east-west gateway.

Amtrak service in Columbia, SC - CLB

Passengers using this station, 2008-2014

(arrivals and departures)



Amtrak Station

850 Pulaski St
Columbia, SC 29201-3635

Population served by this station

Within 25 miles: 672,238

Within 50 miles: 1,123,620

6th congressional district

James E. Clyburn (D)

(202) 225-3315

Current Amtrak presence

Long Distance: 34,873

Silver Star: Daily service

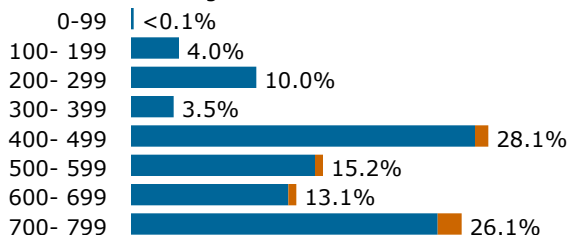
Quick recap, 2014 (arrivals and departures)

	Coach/ Business	First/ Sleeper	Total
Passengers	33,121	1,752	34,873
Average trip	534 miles	615 miles	538 miles
Average fare	\$ 89.00	\$230.00	\$ 96.00
Average yield, per mi	16.7¢	37.4¢	17.9¢

Trips by length, 2014

Legend ■ Coach/business ■ First/sleeper

Distance Passengers



Top city pairs by ridership, 2014

1. New York, NY	734 mi
2. Orlando, FL	433 mi
3. Washington, DC	509 mi
4. Tampa, FL	489 mi
5. Philadelphia, PA	643 mi
6. Jacksonville, FL	286 mi
7. Miami, FL	746 mi
8. Newark, NJ	724 mi
9. Richmond, VA	400 mi

Top city pairs by revenue, 2014

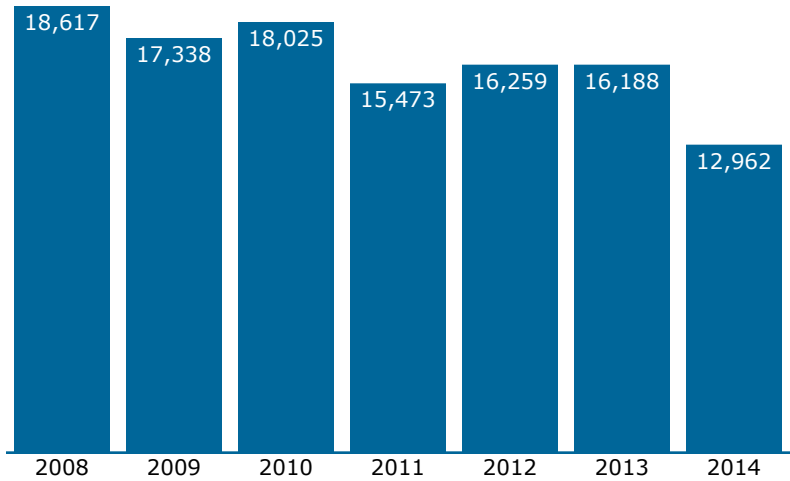
1. New York, NY	734 mi
2. Washington, DC	509 mi
3. Philadelphia, PA	643 mi
4. Tampa, FL	489 mi
5. Orlando, FL	433 mi
6. Newark, NJ	724 mi
7. Miami, FL	746 mi
8. Jacksonville, FL	286 mi
9. Richmond, VA	400 mi



505 Capitol Ct NE #300
Washington, DC 20002
(202) 408-8362
www.narprail.org

Amtrak service in Columbus, WI - CBS

Passengers using this station, 2008-2014 (arrivals and departures)



Amtrak Station

329 N Ludington St
Columbus, WI 53925-1114

Population served by this station

Within 25 miles: 335,543
Within 50 miles: 1,520,504

6th congressional district

Glenn S. Grothman (R)
(202) 225-2476

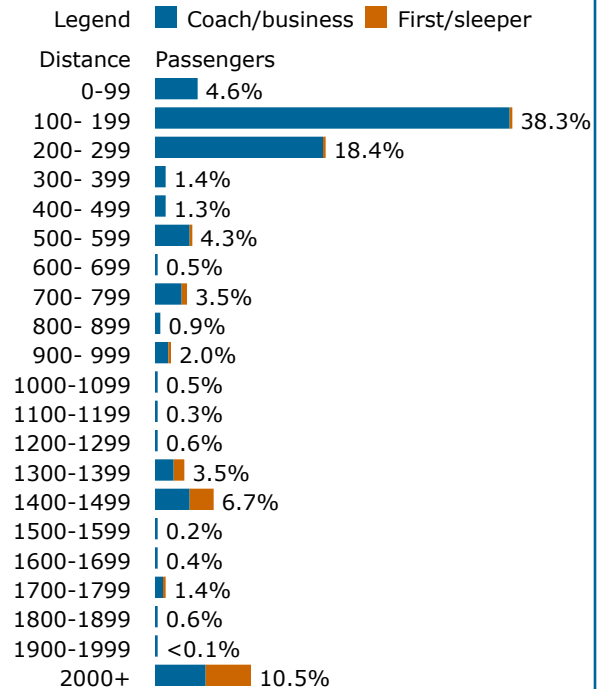
Current Amtrak presence

Long Distance: 12,962
Empire Builder: Daily service

Quick recap, 2014 (arrivals and departures)

	Coach/ Business	First/ Sleeper	Total
Passengers	11,275	1,687	12,962
Average trip	491 miles	1,506 miles	623 miles
Average fare	\$ 65.00	\$355.00	\$102.00
Average yield, per mi	13.1¢	23.6¢	16.4¢

Trips by length, 2014



Top city pairs by ridership, 2014

1. Chicago, IL*	150 mi
2. St. Paul, MN	268 mi
3. Whitefish, MT	1,476 mi
4. Seattle, WA	2,055 mi
5. Portland, OR	2,106 mi
6. La Crosse, WI	131 mi
7. Minot, ND	790 mi
8. Red Wing, MN	221 mi
9. Fargo, ND	512 mi

Top city pairs by revenue, 2014

1. Seattle, WA	2,055 mi
2. Portland, OR	2,106 mi
3. Whitefish, MT	1,476 mi
4. Chicago, IL*	150 mi
5. St. Paul, MN	268 mi
6. East Glacier, MT	1,397 mi
7. Minot, ND	790 mi
8. Spokane, WA	1,729 mi
9. Williston, ND	911 mi

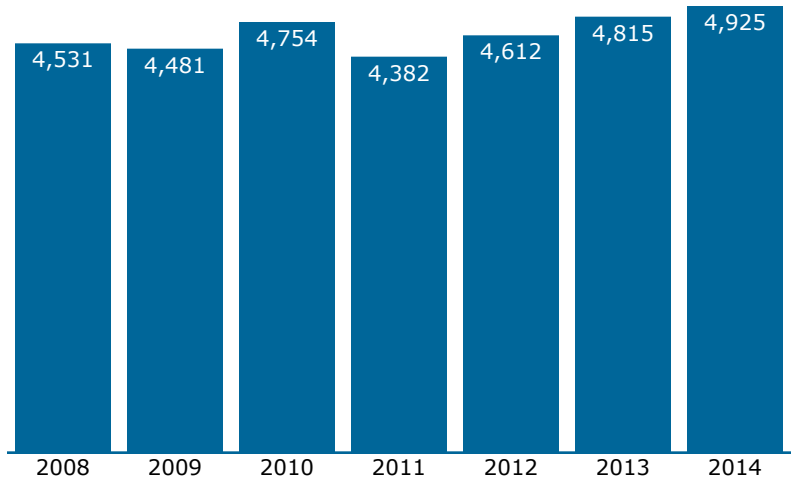


505 Capitol Ct NE #300
Washington, DC 20002
(202) 408-8362
www.narprail.org

* Chicago is Amtrak's east-west gateway.

Amtrak service in Connellsville, PA - COV

Passengers using this station, 2008-2014 (arrivals and departures)



Amtrak Station

N Water St and W Peach St
Connellsville, PA 15425

Population served by this station

Within 25 miles: 472,976

Within 50 miles: 2,475,411

9th congressional district

Bill Shuster (R)

(202) 225-2431

Current Amtrak presence

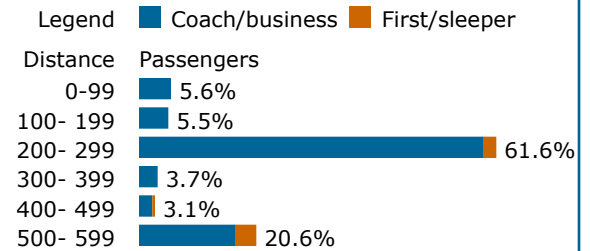
Long Distance: 4,925

Capitol Limited: Daily service

Quick recap, 2014 (arrivals and departures)

	Coach/ Business	First/ Sleeper	Total
Passengers	4,553	372	4,925
Average trip	275 miles	412 miles	286 miles

Trips by length, 2014



Top city pairs by ridership, 2014

1. Washington, DC	223 mi
2. Chicago, IL*	541 mi
3. Rockville, MD	205 mi
4. Harpers Ferry, WV	168 mi
5. Toledo, OH	307 mi
6. Pittsburgh, PA	60 mi
7. Cumberland, MD	88 mi
8. South Bend, IN	457 mi
9. Cleveland, OH	200 mi
10. Elkhart, IN	439 mi

Top city pairs by revenue, 2014

1. Washington, DC	223 mi
2. Chicago, IL*	541 mi
3. Rockville, MD	205 mi
4. Toledo, OH	307 mi
5. South Bend, IN	457 mi
6. Harpers Ferry, WV	168 mi
7. Cleveland, OH	200 mi
8. Elkhart, IN	439 mi
9. Waterloo, IN	385 mi
10. Pittsburgh, PA	60 mi

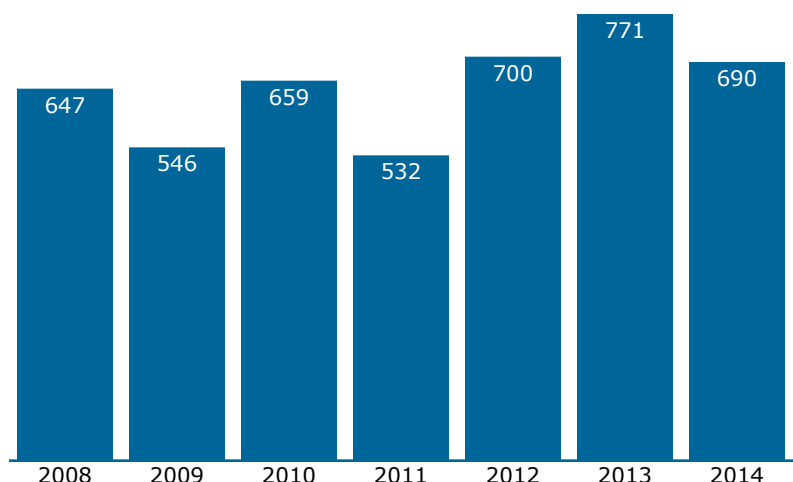


505 Capitol Ct NE #300
Washington, DC 20002
(202) 408-8362
www.narprail.org

* Chicago is Amtrak's east-west gateway.

Amtrak service in Connersville, IN - COI

Passengers using this station, 2008-2014 (arrivals and departures)



Amtrak Station

1012 N Eastern Ave
Connersville, IN 47331-2145

Population served by this station

Within 25 miles: 214,866

Within 50 miles: 2,459,542

6th congressional district

Luke Messer (R)

(202) 225-3021

Current Amtrak presence

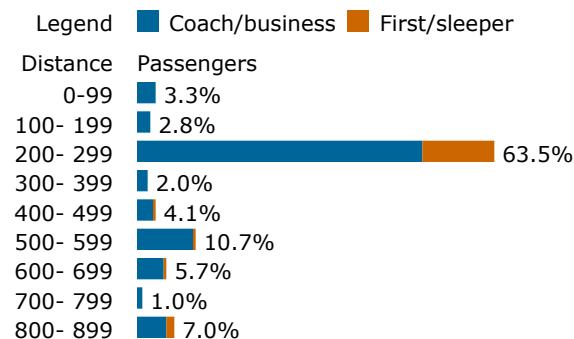
Long Distance: 690

Cardinal: 3 trains/wk

Quick recap, 2014 (arrivals and departures)

	Coach/ Business	First/ Sleeper	Total
Passengers	576	114	690
Average trip	358 miles	343 miles	356 miles
Average fare	\$ 48.00	\$149.00	\$ 65.00
Average yield, per mi	13.4¢	43.4¢	18.2¢

Trips by length, 2014



Top city pairs by ridership, 2014

1. Chicago, IL*	253 mi
2. Charlottesville, VA	554 mi
3. Washington, DC	668 mi
4. New York, NY	893 mi
5. Clifton Forge, VA	456 mi
6. Charleston, WV	275 mi
7. Indianapolis, IN	57 mi
8. Lafayette, IN	131 mi
9. White Sulphur Spgs, WV	422 mi

Top city pairs by revenue, 2014

1. Chicago, IL*	253 mi
2. Charlottesville, VA	554 mi
3. New York, NY	893 mi
4. Washington, DC	668 mi
5. Philadelphia, PA	803 mi
6. White Sulphur Spgs, WV	422 mi
7. Clifton Forge, VA	456 mi
8. Newark, NJ	883 mi
9. Charleston, WV	275 mi



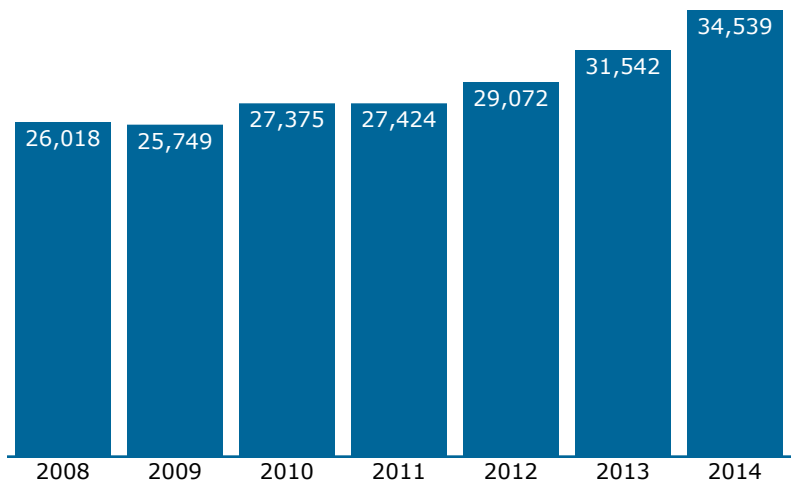
505 Capitol Ct NE #300
Washington, DC 20002
(202) 408-8362
www.narprail.org

* Chicago is Amtrak's east-west gateway.

Amtrak service in Corcoran, CA - COC

Passengers using this station, 2008-2014

(arrivals and departures)



Amtrak Station

1099 Otis Ave
Corcoran, CA 93212-2445

Population served by this station

Within 25 miles: 389,038

Within 50 miles: 1,279,999

21st congressional district

David Valadao (R)

(202) 225-4695

Current Amtrak presence

State Supported: 34,539

San Joaquins: Multiple trains daily

Long Distance:

Quick recap, 2014 (arrivals and departures)

	Coach/ Business	First/ Sleeper	Total
Passengers	34,539		34,539
Average trip	72 miles	n/a	72 miles
Average fare	\$ 15.00	n/a	\$ 15.00
Average yield, per mi	20.2¢	n/a	20.2¢

Trips by length, 2014

Legend	Coach/business	First/sleeper
Distance	Passengers	
0-99	76.7%	
100- 199	9.5%	
200- 299	13.8%	

Top city pairs by ridership, 2014

1. Hanford, CA	17 mi
2. Bakersfield, CA	63 mi
3. Fresno, CA	47 mi
4. Sacramento, CA	224 mi
5. Stockton, CA	170 mi
6. Emeryville, CA	246 mi
7. Martinez, CA	220 mi
8. Oakland, CA	252 mi
9. Modesto, CA	141 mi

Top city pairs by revenue, 2014

1. Bakersfield, CA	63 mi
2. Hanford, CA	17 mi
3. Sacramento, CA	224 mi
4. Stockton, CA	170 mi
5. Emeryville, CA	246 mi
6. Fresno, CA	47 mi
7. Martinez, CA	220 mi
8. Richmond, CA	239 mi
9. Oakland, CA	252 mi

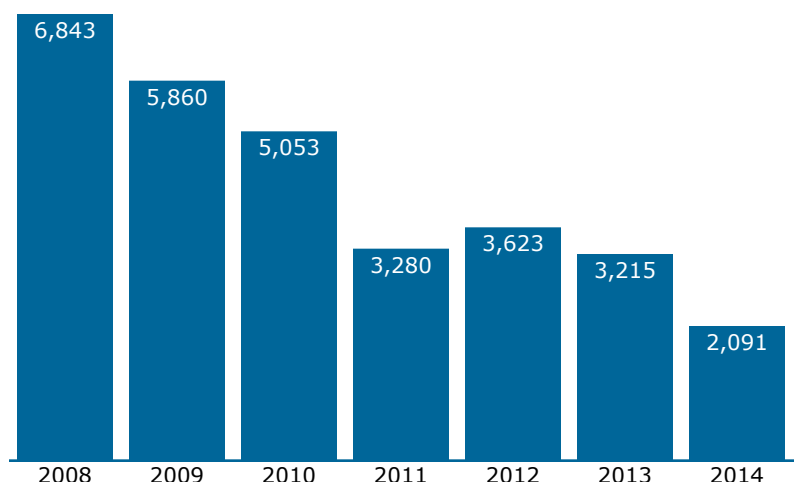


505 Capitol Ct NE #300
Washington, DC 20002
(202) 408-8362
www.narprail.org

Amtrak service in Cornwells Heights, PA - CWH

Passengers using this station, 2008-2014

(arrivals and departures)



Quick recap, 2014 (arrivals and departures)

	Coach/ Business	First/ Sleeper	Total
Passengers	2,091		2,091
Average trip	74 miles	n/a	74 miles

Top city pairs by ridership, 2014

1. New York, NY	79 mi
2. Newark, NJ	69 mi
3. Washington, DC	147 mi
4. Trenton, NJ	21 mi
5. Harrisburg, PA	121 mi
6. BWI Airport, MD	117 mi
7. Lancaster, PA	84 mi
8. Newark--Liberty, NJ	66 mi
9. Paoli, PA	36 mi
10. Parkesburg, PA	61 mi

Top city pairs by revenue, 2014

1. New York, NY	79 mi
2. Newark, NJ	69 mi
3. Washington, DC	147 mi
4. BWI Airport, MD	117 mi
5. Harrisburg, PA	121 mi
6. Trenton, NJ	21 mi
7. Newark--Liberty, NJ	66 mi
8. Baltimore, MD	106 mi
9. Lancaster, PA	84 mi
10. Parkesburg, PA	61 mi

Amtrak Station

700 Station Ave
Cornwells Heights, PA 19020-7104

Population served by this station

Within 25 miles: 4,475,221

Within 50 miles: 9,323,212

8th congressional district

Michael G. Fitzpatrick (R)

(202) 225-4276

Current Amtrak presence

Northeast Corridor: 2,060

Regional Service: Multiple trains daily

State Supported: 31

Keystone: Multiple trains daily

Service notes

Clockers transferred to NJT 10/2005

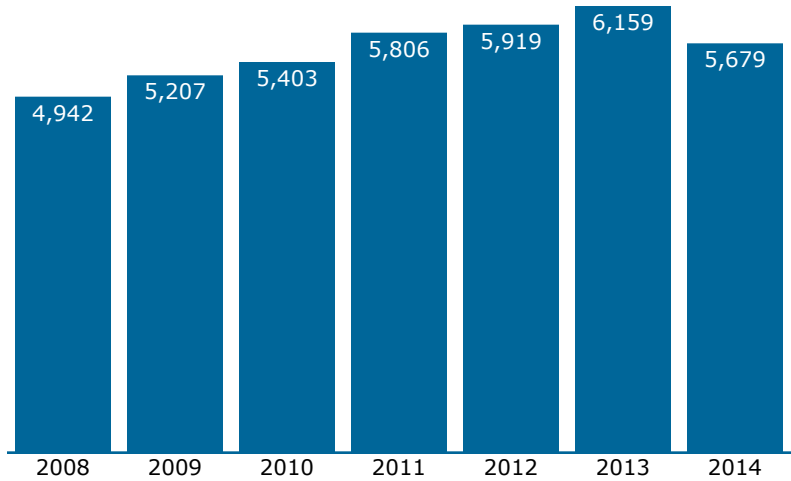
Trips by length, 2014



505 Capitol Ct NE #300
Washington, DC 20002
(202) 408-8362
www.narprail.org

Amtrak service in Crawfordsville, IN - CRF

Passengers using this station, 2008-2014 (arrivals and departures)



Amtrak Station

Spring and Green Sts
Crawfordsville, IN 47933

Population served by this station

Within 25 miles: 143,397

Within 50 miles: 1,910,437

4th congressional district

Todd Rokita (R)

(202) 225-5037

Current Amtrak presence

State Supported: 3,027

Hoosier State: 4 trains/wk

Long Distance: 2,652

Cardinal: 3 trains/wk

Quick recap, 2014 (arrivals and departures)

	Coach/ Business	First/ Sleeper	Total
Passengers	5,608	71	5,679
Average trip	172 miles	500 miles	176 miles
Average fare	\$ 26.00	\$185.00	\$ 28.00
Average yield, per mi	15.2¢	37.0¢	16.0¢

Trips by length, 2014

Legend	Coach/business	First/sleeper
Distance	Passengers	
0-99	2.3%	
100- 199	92.0%	
200- 299	0.3%	
300- 399	0.4%	
400- 499	0.4%	
500- 599	0.7%	
600- 699	0.8%	
700- 799	1.5%	
800- 899	1.0%	
900- 999	0.6%	

Top city pairs by ridership, 2014

1. Chicago, IL*	149 mi
2. Dyer, IN	120 mi
3. Indianapolis, IN	47 mi
4. Wilmington, DE	881 mi
5. Washington, DC	772 mi
6. Charlottesville, VA	658 mi
7. Lafayette, IN	28 mi
8. Alexandria, VA	764 mi
9. New York, NY	997 mi

Top city pairs by revenue, 2014

1. Chicago, IL*	149 mi
2. Washington, DC	772 mi
3. Wilmington, DE	881 mi
4. Charlottesville, VA	658 mi
5. New York, NY	997 mi
6. Dyer, IN	120 mi
7. Alexandria, VA	764 mi
8. Clifton Forge, VA	560 mi
9. Newark, NJ	987 mi

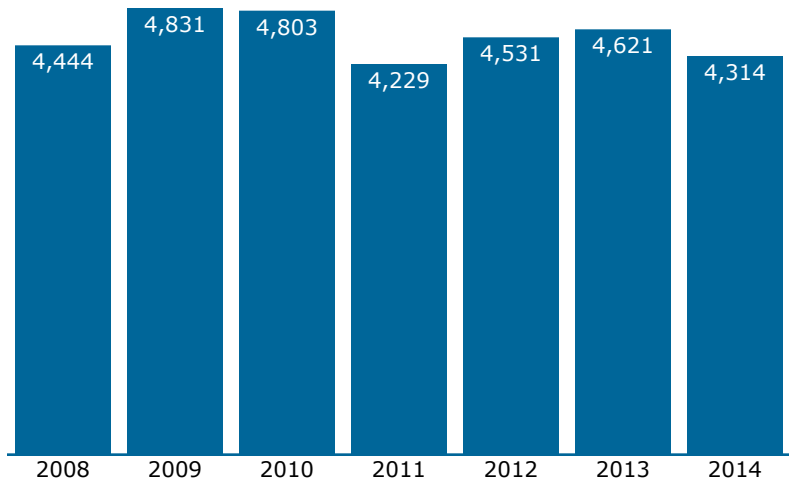


505 Capitol Ct NE #300
Washington, DC 20002
(202) 408-8362
www.narprail.org

* Chicago is Amtrak's east-west gateway.

Amtrak service in Creston, IA - CRN

Passengers using this station, 2008-2014 (arrivals and departures)



Amtrak Station

116 W Adams St (at Pine)
Creston, IA 50801-3103

Population served by this station

Within 25 miles: 32,144

Within 50 miles: 277,341

3rd congressional district

David Young (R)

(202) 225-5476

Current Amtrak presence

Long Distance: 4,314

California Zephyr: Daily service

Quick recap, 2014 (arrivals and departures)

	Coach/ Business	First/ Sleeper	Total
Passengers	4,072	242	4,314
Average trip	381 miles	979 miles	415 miles
Average fare	\$ 67.00	\$282.00	\$ 79.00
Average yield, per mi	17.4¢	28.8¢	18.9¢

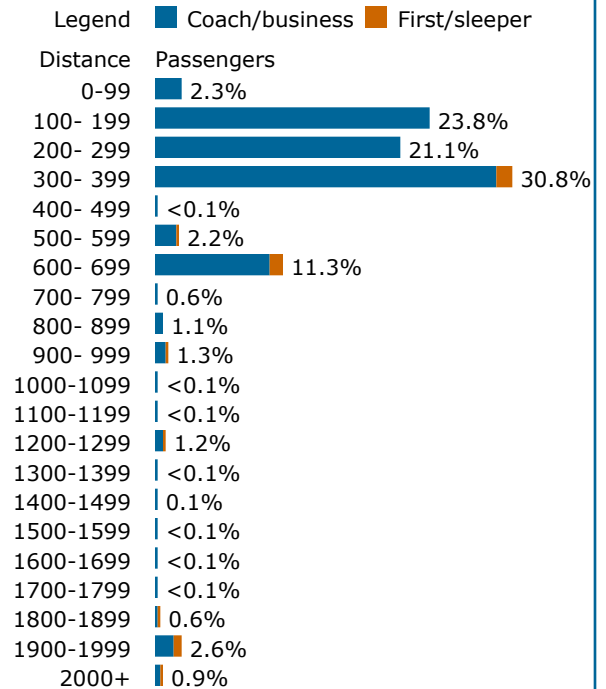
Top city pairs by ridership, 2014

1. Chicago, IL*	392 mi
2. Galesburg, IL	230 mi
3. Lincoln, NE	163 mi
4. Denver, CO	646 mi
5. Naperville, IL	364 mi
6. Osceola, IA	33 mi
7. Fort Morgan, CO	568 mi
8. Ottumwa, IA	113 mi
9. Sacramento, CA	1,961 mi

Top city pairs by revenue, 2014

1. Chicago, IL*	392 mi
2. Galesburg, IL	230 mi
3. Denver, CO	646 mi
4. Lincoln, NE	163 mi
5. Sacramento, CA	1,961 mi
6. Fort Morgan, CO	568 mi
7. Naperville, IL	364 mi
8. Salt Lake City, UT	1,216 mi
9. Emeryville, CA	2,046 mi

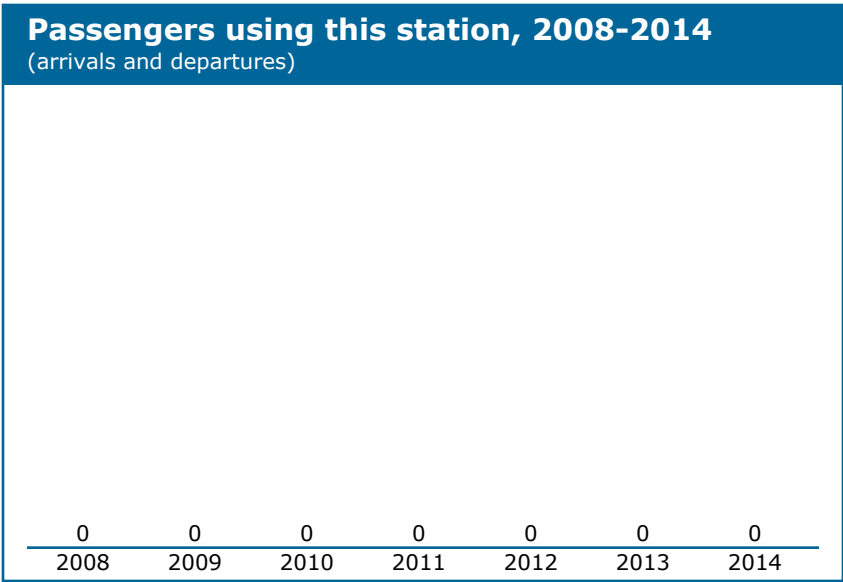
Trips by length, 2014



505 Capitol Ct NE #300
Washington, DC 20002
(202) 408-8362
www.narprail.org

* Chicago is Amtrak's east-west gateway.

Amtrak service in Crestview, FL - CSV



Amtrak Station

101 N Main St
Crestview, FL 32536-3545

Population served by this station
Within 25 miles:
Within 50 miles:

1st congressional district
Jeff Miller (R)
(202) 225-4136

No current Amtrak service

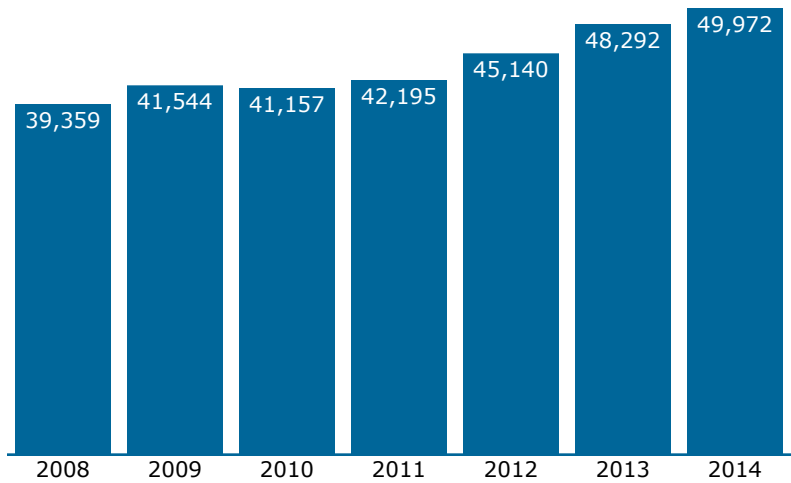
Service suspended since Hurricane Katrina, 9/2005



505 Capitol Ct NE #300
Washington, DC 20002
(202) 408-8362
www.narprail.org

Amtrak service in Croton-on-Hudson, NY - CRT

Passengers using this station, 2008-2014 (arrivals and departures)



Croton-Harmon Station

1 Croton Point Ave
Croton-on-Hudson, NY 10520-3028

Population served by this station

Within 25 miles: 4,084,900

Within 50 miles: 18,114,629

17th congressional district

Nita Lowey (D)

(202) 225-6506

Current Amtrak presence

State Supported: 46,159

Adirondack: Daily service

Ethan Allen: Daily service

Long Distance: 3,813

Lake Shore Limited: Daily service

Quick recap, 2014 (arrivals and departures)

	Coach/ Business	First/ Sleeper	Total
Passengers	49,463	509	49,972
Average trip	171 miles	793 miles	177 miles

Top city pairs by ridership, 2014

1. New York, NY	33 mi
2. Albany-Rensselaer, NY	109 mi
3. Rochester, NY	338 mi
4. Syracuse, NY	258 mi
5. Buffalo, NY	399 mi
6. Hudson, NY	81 mi
7. Montreal, QC	349 mi
8. Utica, NY	204 mi
9. Schenectady, NY	127 mi
10. Saratoga Springs, NY	146 mi

Top city pairs by revenue, 2014

1. Albany-Rensselaer, NY	109 mi
2. New York, NY	33 mi
3. Rochester, NY	338 mi
4. Syracuse, NY	258 mi
5. Buffalo, NY	399 mi
6. Chicago, IL*	926 mi
7. Montreal, QC	349 mi
8. Utica, NY	204 mi
9. Buffalo-Exch., NY	405 mi
10. Hudson, NY	81 mi

Trips by length, 2014

Legend ■ Coach/business ■ First/sleeper

Distance	Passengers
0-99	35.6%
100- 199	28.9%
200- 299	12.2%
300- 399	16.2%
400- 499	4.1%
500- 599	0.3%
600- 699	0.3%
700- 799	0.1%
800- 899	0.2%
900- 999	2.0%

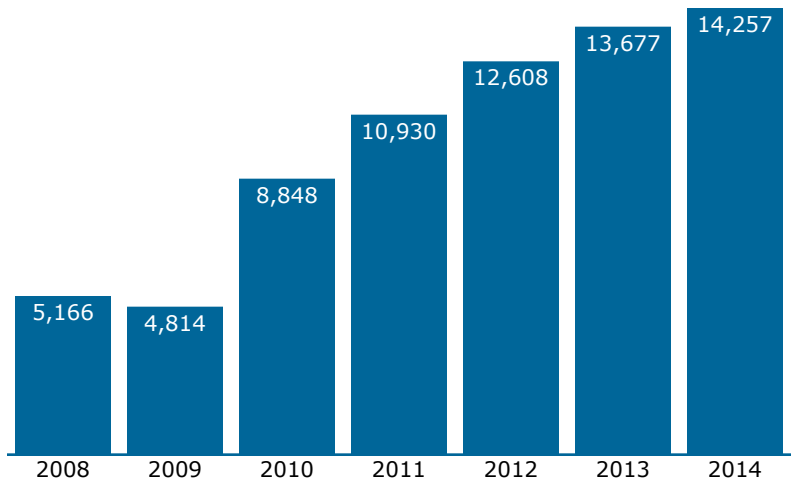


505 Capitol Ct NE #300
Washington, DC 20002
(202) 408-8362
www.narprail.org

* Chicago is Amtrak's east-west gateway.

Amtrak service in Culpeper, VA - CLP

Passengers using this station, 2008-2014 (arrivals and departures)



Amtrak Station

109 S Commerce St
Culpeper, VA 22701-3007

Population served by this station

Within 25 miles: 202,875
Within 50 miles: 2,400,227

7th congressional district

Dave Brat (R)
(202) 225-2815

Current Amtrak presence

State Supported: 9,059
VA Service/Lynchburg: Daily service

Long Distance: 5,198

Cardinal: 3 trains/wk
Crescent: Daily service

Quick recap, 2014 (arrivals and departures)

	Coach/ Business	First/ Sleeper	Total
Passengers	13,995	262	14,257
Average trip	195 miles	621 miles	203 miles
Average fare	\$ 59.00	\$259.00	\$ 63.00
Average yield, per mi	30.3¢	41.6¢	30.9¢

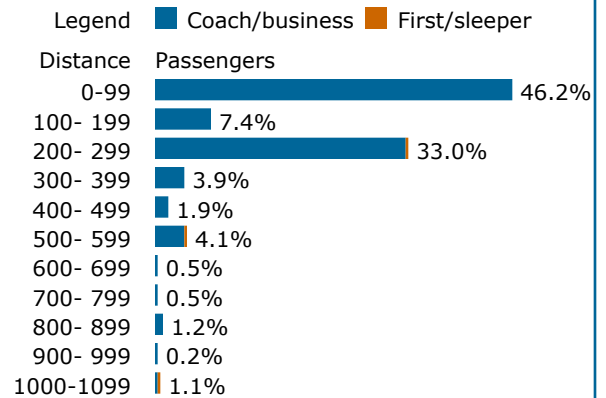
Top city pairs by ridership, 2014

1. Washington, DC	68 mi
2. New York, NY	293 mi
3. Philadelphia, PA	202 mi
4. Alexandria, VA	60 mi
5. Lynchburg, VA	105 mi
6. Newark, NJ	283 mi
7. Atlanta, GA	566 mi
8. Baltimore, MD	108 mi
9. Charlottesville, VA	47 mi

Top city pairs by revenue, 2014

1. New York, NY	293 mi
2. Washington, DC	68 mi
3. Philadelphia, PA	202 mi
4. Atlanta, GA	566 mi
5. Newark, NJ	283 mi
6. New Orleans, LA	1,084 mi
7. Alexandria, VA	60 mi
8. Chicago, IL*	854 mi
9. Wilmington, DE	177 mi

Trips by length, 2014

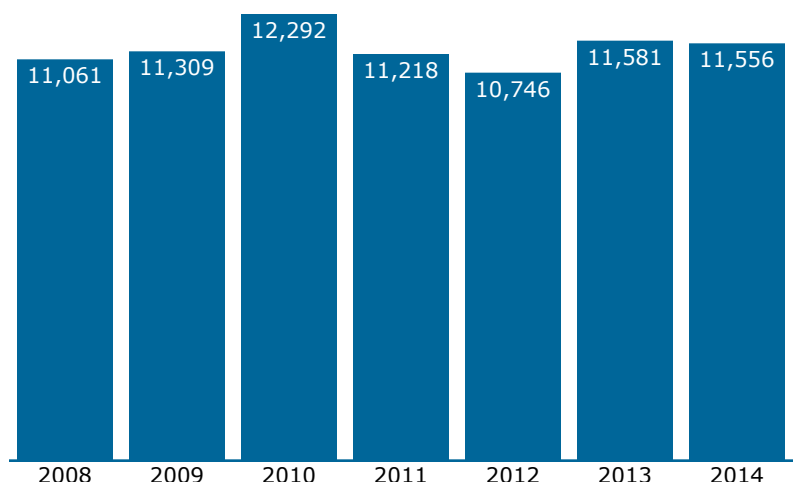


505 Capitol Ct NE #300
Washington, DC 20002
(202) 408-8362
www.narprail.org

* Chicago is Amtrak's east-west gateway.

Amtrak service in Cumberland, MD - CUM

Passengers using this station, 2008-2014 (arrivals and departures)



Amtrak Station

E Harrison and Queen City Dr
Cumberland, MD 21502

Population served by this station

Within 25 miles: 151,376

Within 50 miles: 717,729

6th congressional district

John Delaney (D)

(202) 225-2721

Current Amtrak presence

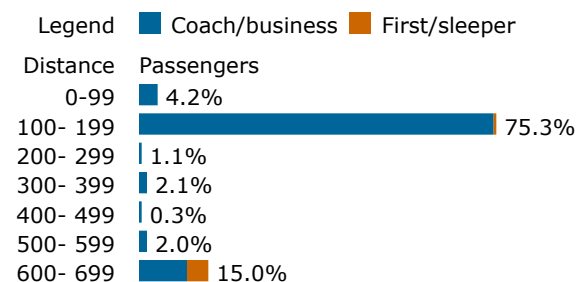
Long Distance: 11,556

Capitol Limited: Daily service

Quick recap, 2014 (arrivals and departures)

	Coach/ Business	First/ Sleeper	Total
Passengers	10,858	698	11,556
Average trip	201 miles	538 miles	222 miles

Trips by length, 2014



Top city pairs by ridership, 2014

1. Washington, DC	135 mi
2. Chicago, IL*	629 mi
3. Rockville, MD	117 mi
4. Pittsburgh, PA	148 mi
5. Toledo, OH	395 mi
6. Harpers Ferry, WV	80 mi
7. Martinsburg, WV	62 mi
8. Elkhart, IN	527 mi
9. Connellsville, PA	88 mi
10. Cleveland, OH	288 mi

Top city pairs by revenue, 2014

1. Washington, DC	135 mi
2. Chicago, IL*	629 mi
3. Rockville, MD	117 mi
4. Toledo, OH	395 mi
5. Pittsburgh, PA	148 mi
6. Elkhart, IN	527 mi
7. South Bend, IN	545 mi
8. Cleveland, OH	288 mi
9. Waterloo, IN	473 mi
10. Harpers Ferry, WV	80 mi

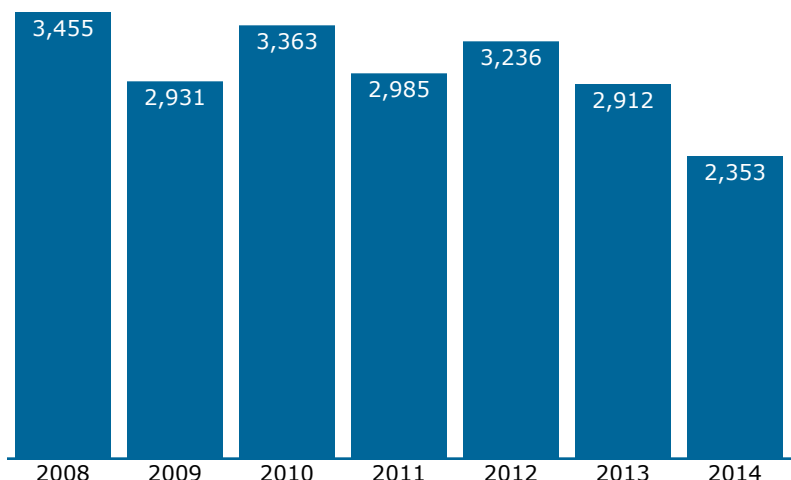


505 Capitol Ct NE #300
Washington, DC 20002
(202) 408-8362
www.narprail.org

* Chicago is Amtrak's east-west gateway.

Amtrak service in Cut Bank, MT - CUT

Passengers using this station, 2008-2014 (arrivals and departures)



Amtrak Station

101 US Hwy 213 N
Cut Bank, MT 59427-9000

Population served by this station

Within 25 miles: 4,421
Within 50 miles: 24,852

At large representative

Ryan K. Zinke (R)
(202) 225-3211

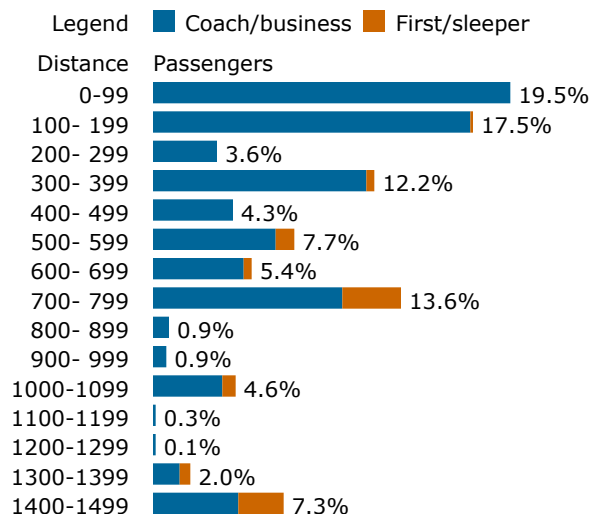
Current Amtrak presence

Long Distance: 2,353
Empire Builder: Daily service

Quick recap, 2014 (arrivals and departures)

	Coach/ Business	First/ Sleeper	Total
Passengers	2,123	230	2,353
Average trip	437 miles	935 miles	485 miles
Average fare	\$ 61.00	\$272.00	\$ 82.00
Average yield, per mi	14.0¢	29.1¢	16.9¢

Trips by length, 2014



Top city pairs by ridership, 2014

1. Browning, MT	33 mi
2. Whitefish, MT	127 mi
3. Spokane, WA	380 mi
4. Seattle, WA	706 mi
5. Chicago, IL*	1,499 mi
6. Havre, MT	129 mi
7. Portland, OR	757 mi
8. Williston, ND	438 mi
9. Everett, WA	672 mi

Top city pairs by revenue, 2014

1. Chicago, IL*	1,499 mi
2. Seattle, WA	706 mi
3. Portland, OR	757 mi
4. Spokane, WA	380 mi
5. St. Paul, MN	1,081 mi
6. Everett, WA	672 mi
7. Pasco, WA	526 mi
8. Columbus, WI	1,349 mi
9. Williston, ND	438 mi

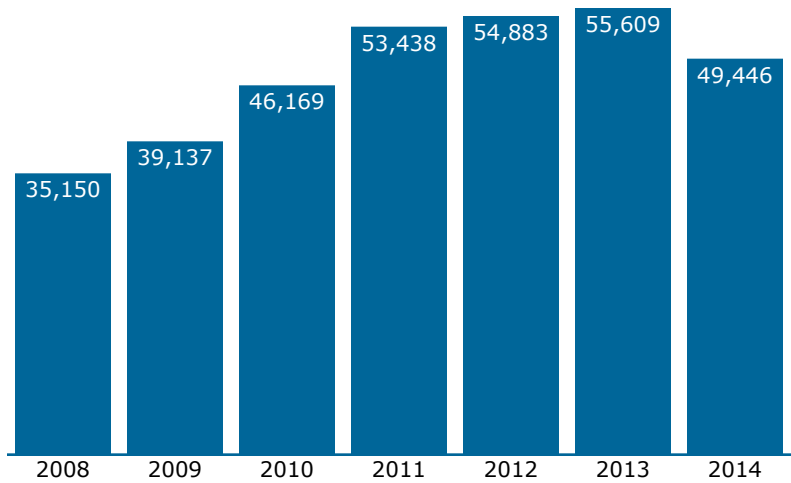


505 Capitol Ct NE #300
Washington, DC 20002
(202) 408-8362
www.narprail.org

* Chicago is Amtrak's east-west gateway.

Amtrak service in Dallas, TX - DAL

Passengers using this station, 2008-2014 (arrivals and departures)



Quick recap, 2014 (arrivals and departures)

	Coach/ Business	First/ Sleeper	Total
Passengers	42,704	6,742	49,446
Average trip	464 miles	838 miles	515 miles

Top city pairs by ridership, 2014

1. Chicago, IL*	991 mi
2. Longview, TX	127 mi
3. St. Louis, MO	707 mi
4. Marshall, TX	151 mi
5. Austin, TX	232 mi
6. Fort Worth, TX	31 mi
7. San Antonio, TX	325 mi
8. Temple, TX	159 mi
9. Mineola, TX	79 mi
10. Los Angeles, CA	1,737 mi

Top city pairs by revenue, 2014

1. Chicago, IL*	991 mi
2. St. Louis, MO	707 mi
3. Los Angeles, CA	1,737 mi
4. Longview, TX	127 mi
5. Normal, IL	867 mi
6. Springfield, IL	806 mi
7. San Antonio, TX	325 mi
8. Austin, TX	232 mi
9. Marshall, TX	151 mi
10. Joliet, IL	954 mi

Union Station

400 S Houston St
Dallas, TX 75202-4848

Population served by this station

Within 25 miles: 4,165,819

Within 50 miles: 6,245,270

30th congressional district

Eddie Bernice Johnson (D)

(202) 225-8885

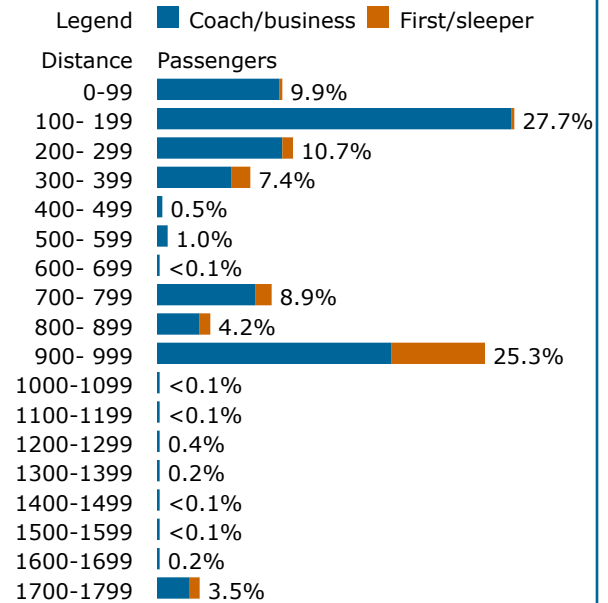
Current Amtrak presence

State Supported:

Long Distance: 49,441

Texas Eagle: Daily service

Trips by length, 2014

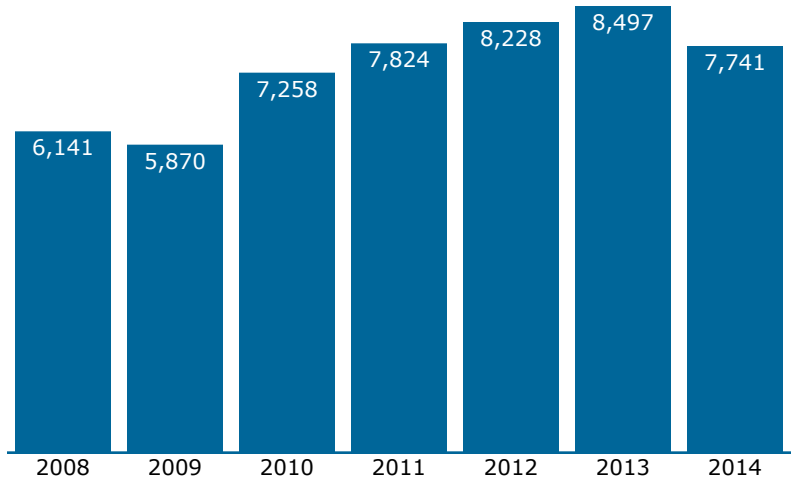


505 Capitol Ct NE #300
Washington, DC 20002
(202) 408-8362
www.narprail.org

* Chicago is Amtrak's east-west gateway.

Amtrak service in Danville, VA - DAN

Passengers using this station, 2008-2014 (arrivals and departures)



Science Center

677 Craghead St
Danville, VA 24541-1503

Population served by this station

Within 25 miles: 202,971

Within 50 miles: 1,364,904

5th congressional district

Robert Hurt (R)

(202) 225-4711

Current Amtrak presence

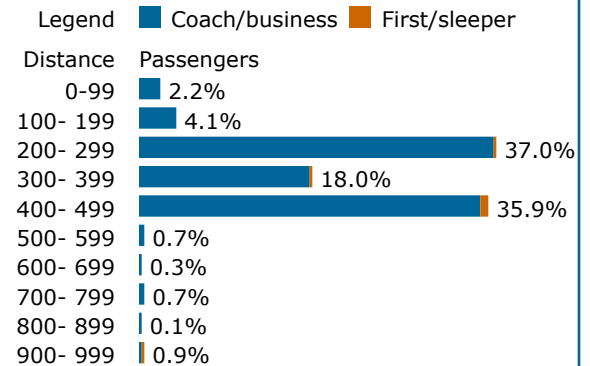
Long Distance: 7,741

Crescent: Daily service

Quick recap, 2014 (arrivals and departures)

	Coach/ Business	First/ Sleeper	Total
Passengers	7,553	188	7,741
Average trip	343 miles	503 miles	347 miles
Average fare	\$ 86.00	\$266.00	\$ 91.00
Average yield, per mi	25.1¢	52.8¢	26.1¢

Trips by length, 2014



Top city pairs by ridership, 2014

1. New York, NY	461 mi
2. Washington, DC	236 mi
3. Philadelphia, PA	370 mi
4. Atlanta, GA	398 mi
5. Alexandria, VA	228 mi
6. Newark, NJ	451 mi
7. Baltimore, MD	276 mi
8. Manassas, VA	203 mi
9. Charlottesville, VA	124 mi

Top city pairs by revenue, 2014

1. New York, NY	461 mi
2. Washington, DC	236 mi
3. Philadelphia, PA	370 mi
4. Newark, NJ	451 mi
5. Atlanta, GA	398 mi
6. Alexandria, VA	228 mi
7. Baltimore, MD	276 mi
8. Wilmington, DE	345 mi
9. New Orleans, LA	916 mi

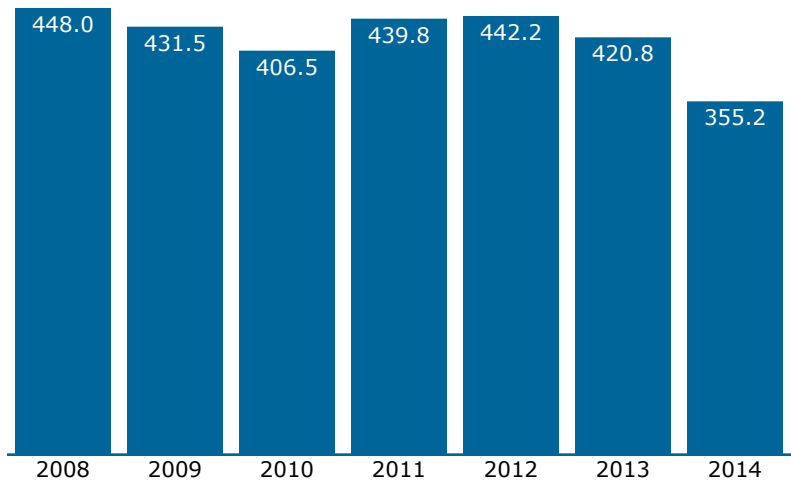


505 Capitol Ct NE #300
Washington, DC 20002
(202) 408-8362
www.narprail.org

Amtrak service in Davis, CA - DAV

Passengers using this station, 2008-2014

(arrivals and departures, in thousands)



Amtrak Station

840 2nd St
Davis, CA 95616-4624

Population served by this station

Within 25 miles: 1,516,569

Within 50 miles: 3,958,327

3rd congressional district

John Garamendi (D)

(202) 225-1880

Current Amtrak presence

State Supported: 342,676

Capitols: Multiple trains daily

Long Distance: 12,536

California Zephyr: Daily service

Coast Starlight: Daily service

Quick recap, 2014 (arrivals and departures)

	Coach/ Business	First/ Sleeper	Total
Passengers	353,459	1,753	355,212
Average trip	72 miles	1,128 miles	77 miles
Average fare	\$ 18.00	\$294.00	\$ 19.00
Average yield, per mi	24.8¢	26.0¢	24.9¢

Station also handled 11,336 passengers
to/from 6 cities on connecting Thruway bus service.

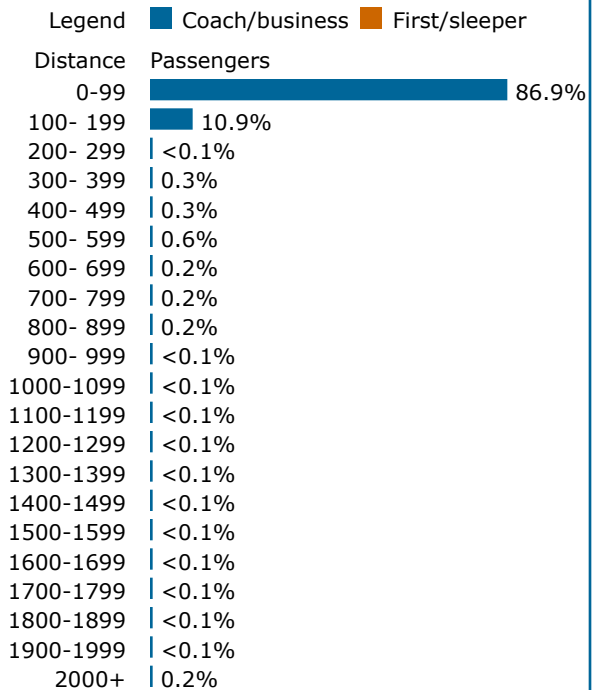
Top city pairs by ridership, 2014

1. Emeryville, CA	71 mi
2. Sacramento, CA	14 mi
3. Richmond, CA	63 mi
4. Berkeley, CA	69 mi
5. Martinez, CA	44 mi
6. Oakland, CA	76 mi
7. San Jose, CA	119 mi
8. Suisun City, CA	26 mi

Top city pairs by revenue, 2014

1. Emeryville, CA	71 mi
2. Richmond, CA	63 mi
3. Berkeley, CA	69 mi
4. San Jose, CA	119 mi
5. Oakland, CA	76 mi
6. Martinez, CA	44 mi
7. Sacramento, CA	14 mi
8. Santa Clara, CA	112 mi

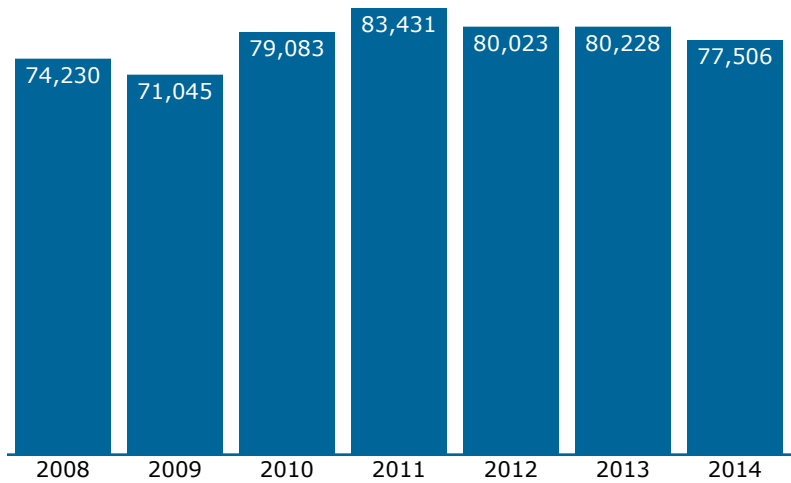
Trips by length, 2014



505 Capitol Ct NE #300
Washington, DC 20002
(202) 408-8362
www.narprail.org

Amtrak service in Dearborn, MI - DER

Passengers using this station, 2008-2014 (arrivals and departures)



Amtrak Station

16121 Michigan Ave
Dearborn, MI 48126-2935

Population served by this station

Within 25 miles: 3,358,968

Within 50 miles: 5,005,728

12th congressional district

Debbie Dingell (D)

(202) 225-4071

Current Amtrak presence

State Supported: 77,506

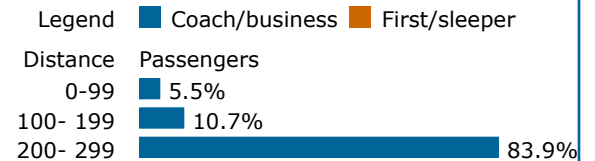
Michigan: Multiple trains daily

Quick recap, 2014 (arrivals and departures)

	Coach/ Business	First/ Sleepers	Total
Passengers	77,506		77,506
Average trip	245 miles	n/a	245 miles
Average fare	\$ 41.00	n/a	\$ 41.00
Average yield, per mi	16.9¢	n/a	16.9¢

Station also handled 3,469 passengers
to/from 2 cities on connecting Thruway bus service.

Trips by length, 2014



Top city pairs by ridership, 2014

1. Chicago, IL*	273 mi
2. Kalamazoo, MI	135 mi
3. Ann Arbor, MI	30 mi
4. Hammond, IN	257 mi
5. Battle Creek, MI	113 mi
6. Niles, MI	184 mi
7. Jackson, MI	68 mi
8. Michigan City, IN	221 mi

Top city pairs by revenue, 2014

1. Chicago, IL*	273 mi
2. Kalamazoo, MI	135 mi
3. Hammond, IN	257 mi
4. Niles, MI	184 mi
5. Battle Creek, MI	113 mi
6. Ann Arbor, MI	30 mi
7. Jackson, MI	68 mi
8. Michigan City, IN	221 mi

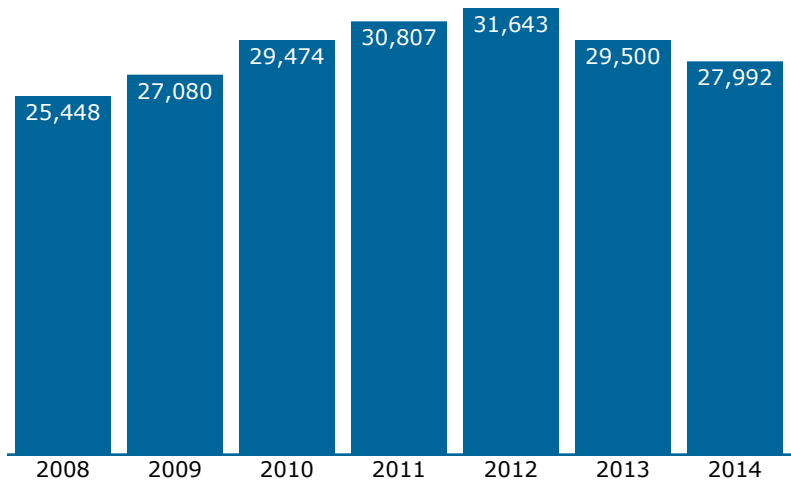


505 Capitol Ct NE #300
Washington, DC 20002
(202) 408-8362
www.narprail.org

* Chicago is Amtrak's east-west gateway.

Amtrak service in Deerfield Beach, FL - DFB

Passengers using this station, 2008-2014 (arrivals and departures)



Amtrak Station

1300 W Hillsboro Blvd
Deerfield Beach, FL 33442-1716

Population served by this station

Within 25 miles: 2,475,139

Within 50 miles: 5,219,160

21st congressional district

Ted Deutch (D)

(202) 225-3001

Current Amtrak presence

Long Distance: 27,992

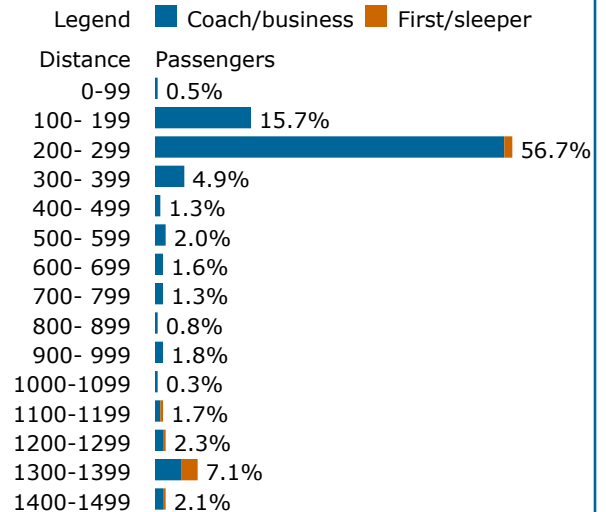
Silver Meteor: Daily service

Silver Star: Daily service

Quick recap, 2014 (arrivals and departures)

	Coach/ Business	First/ Sleeper	Total
Passengers	25,981	2,011	27,992
Average trip	368 miles	997 miles	413 miles
Average fare	\$ 52.00	\$265.00	\$ 67.00
Average yield, per mi	14.0¢	26.6¢	16.2¢

Trips by length, 2014



Top city pairs by ridership, 2014

1. Tampa, FL	221 mi
2. Orlando, FL	277 mi
3. New York, NY	1,444 mi
4. Kissimmee, FL	259 mi
5. Lakeland, FL	190 mi
6. Winter Haven, FL	173 mi
7. Winter Park, FL	282 mi
8. Jacksonville, FL	424 mi
9. Sebring, FL	132 mi

Top city pairs by revenue, 2014

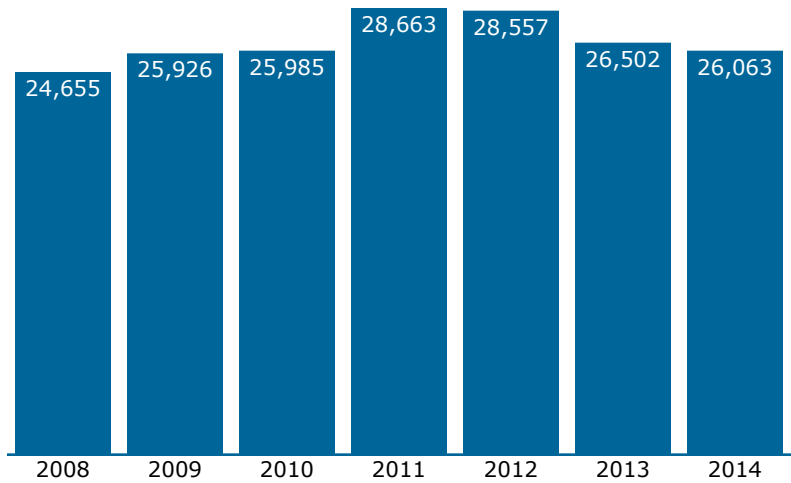
1. New York, NY	1,444 mi
2. Tampa, FL	221 mi
3. Orlando, FL	277 mi
4. Washington, DC	1,219 mi
5. Philadelphia, PA	1,353 mi
6. Newark, NJ	1,434 mi
7. Jacksonville, FL	424 mi
8. Kissimmee, FL	259 mi
9. Lakeland, FL	190 mi



505 Capitol Ct NE #300
Washington, DC 20002
(202) 408-8362
www.narprail.org

Amtrak service in DeLand, FL - DLD

Passengers using this station, 2008-2014 (arrivals and departures)



Amtrak Station

2491 Old New York Ave
DeLand, FL 32720-2808

Population served by this station

Within 25 miles: 811,154
Within 50 miles: 2,950,621

6th congressional district

Ron DeSantis (R)
(202) 225-2706

Current Amtrak presence

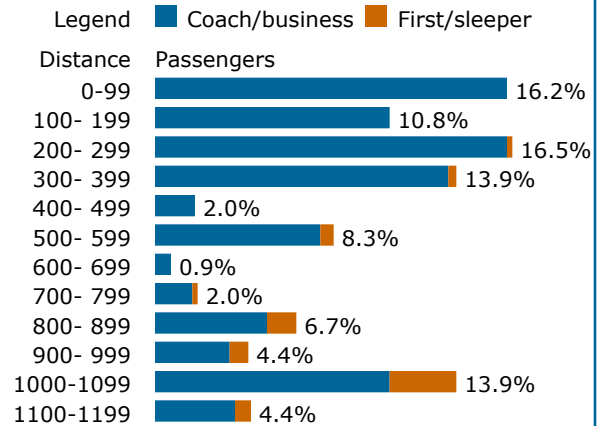
Long Distance: 26,063
Silver Meteor: Daily service
Silver Star: Daily service

Quick recap, 2014 (arrivals and departures)

	Coach/ Business	First/ Sleeper	Total
Passengers	23,957	2,106	26,063
Average trip	458 miles	897 miles	493 miles
Average fare	\$ 64.00	\$270.00	\$ 81.00
Average yield, per mi	14.1¢	30.1¢	16.4¢

Station also handled 829 passengers
to/from 1 city on connecting Thruway bus service.

Trips by length, 2014



Top city pairs by ridership, 2014

1. New York, NY	1,110 mi
2. Winter Park, FL	52 mi
3. Tampa, FL	113 mi
4. Washington, DC	885 mi
5. Miami, FL	370 mi
6. Orlando, FL	57 mi
7. West Palm Beach, FL	305 mi
8. Philadelphia, PA	1,019 mi

Top city pairs by revenue, 2014

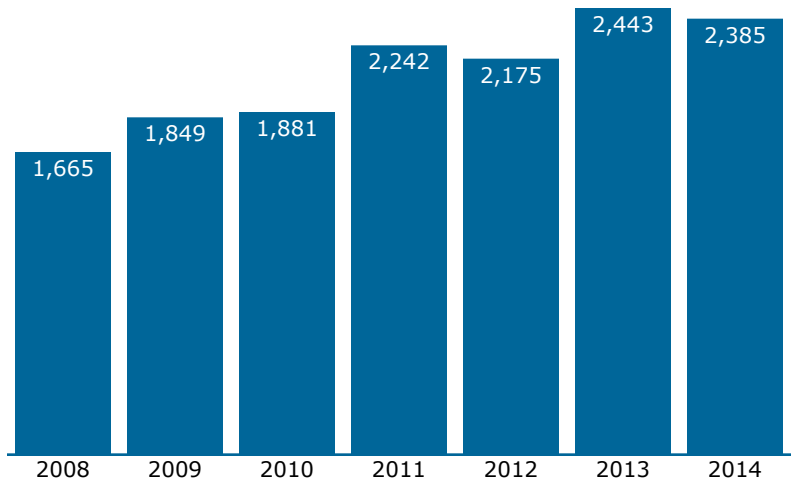
1. New York, NY	1,110 mi
2. Washington, DC	885 mi
3. Philadelphia, PA	1,019 mi
4. Newark, NJ	1,100 mi
5. Raleigh, NC	579 mi
6. Miami, FL	370 mi
7. Cary, NC	570 mi
8. Richmond, VA	776 mi



505 Capitol Ct NE #300
Washington, DC 20002
(202) 408-8362
www.narprail.org

Amtrak service in Del Rio, TX - DRT

Passengers using this station, 2008-2014 (arrivals and departures)



Regional Transportation Center

100 N Main St
Del Rio, TX 78840-4630

Population served by this station

Within 25 miles: 43,274

Within 50 miles: 67,562

23rd congressional district

Will Hurd (R)

(202) 225-4511

Current Amtrak presence

Long Distance: 2,385

Sunset Limited: 3 trains/wk

Texas Eagle: 3 trains/wk

Quick recap, 2014 (arrivals and departures)

	Coach/ Business	First/ Sleeper	Total
Passengers	2,270	115	2,385
Average trip	692 miles	972 miles	706 miles
Average fare	\$ 84.00	\$262.00	\$ 92.00
Average yield, per mi	12.1¢	26.9¢	13.1¢

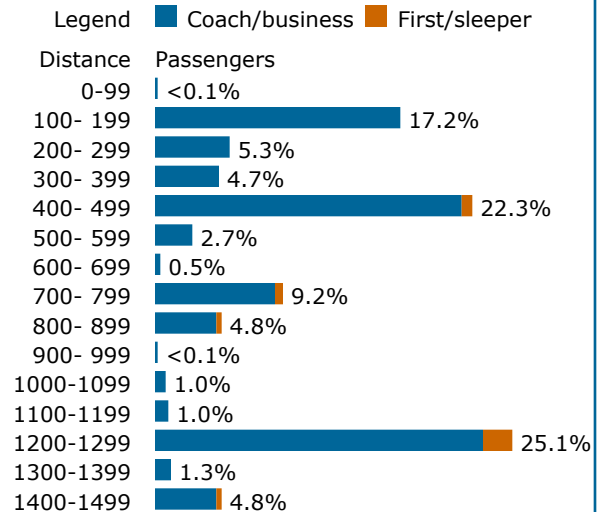
Top city pairs by ridership, 2014

1. Los Angeles, CA	1,253 mi
2. El Paso, TX	435 mi
3. San Antonio, TX	170 mi
4. Tucson, AZ	751 mi
5. Chicago, IL*	1,485 mi
6. Maricopa, AZ	837 mi
7. Houston, TX	380 mi
8. Ontario, CA	1,214 mi
9. New Orleans, LA	742 mi

Top city pairs by revenue, 2014

1. Los Angeles, CA	1,253 mi
2. El Paso, TX	435 mi
3. Chicago, IL*	1,485 mi
4. Maricopa, AZ	837 mi
5. San Antonio, TX	170 mi
6. Ontario, CA	1,214 mi
7. Tucson, AZ	751 mi
8. New Orleans, LA	742 mi
9. Houston, TX	380 mi

Trips by length, 2014

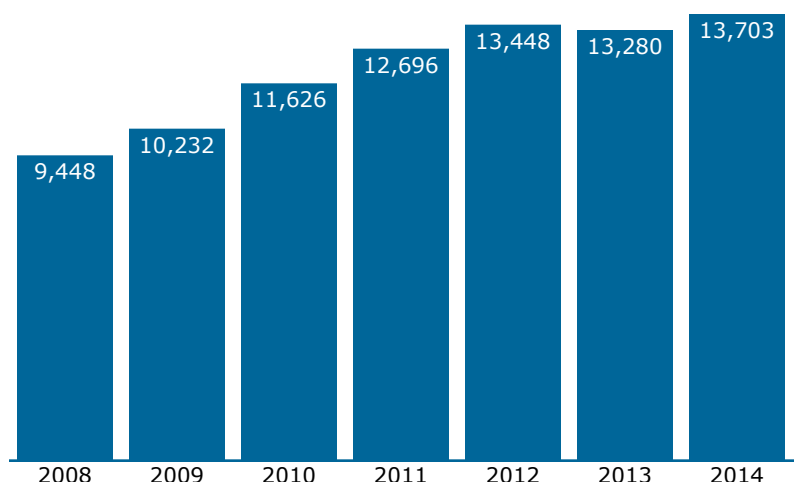


505 Capitol Ct NE #300
Washington, DC 20002
(202) 408-8362
www.narprail.org

* Chicago is Amtrak's east-west gateway.

Amtrak service in Delray Beach, FL - DLB

Passengers using this station, 2008-2014 (arrivals and departures)



Amtrak Station

345 S Congress Ave
Delray Beach, FL 33445-4617

Population served by this station

Within 25 miles: 2,082,485

Within 50 miles: 4,625,601

22nd congressional district

Lois Frankel (D)

(202) 225-9890

Current Amtrak presence

Long Distance: 13,703

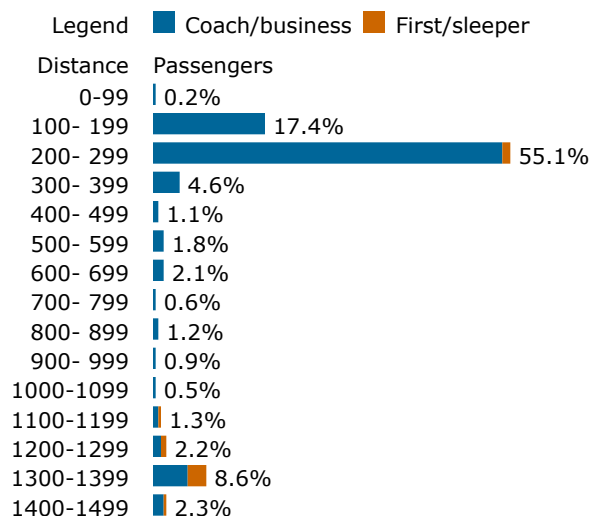
Silver Meteor: Daily service

Silver Star: Daily service

Quick recap, 2014 (arrivals and departures)

	Coach/ Business	First/ Sleeper	Total
Passengers	12,681	1,022	13,703
Average trip	369 miles	1,020 miles	418 miles
Average fare	\$ 51.00	\$265.00	\$ 67.00
Average yield, per mi	13.7¢	26.0¢	15.9¢

Trips by length, 2014



Top city pairs by ridership, 2014

1. Tampa, FL	210 mi
2. Orlando, FL	266 mi
3. New York, NY	1,433 mi
4. Lakeland, FL	179 mi
5. Kissimmee, FL	248 mi
6. Winter Park, FL	271 mi
7. Winter Haven, FL	162 mi
8. Jacksonville, FL	413 mi
9. Sebring, FL	121 mi

Top city pairs by revenue, 2014

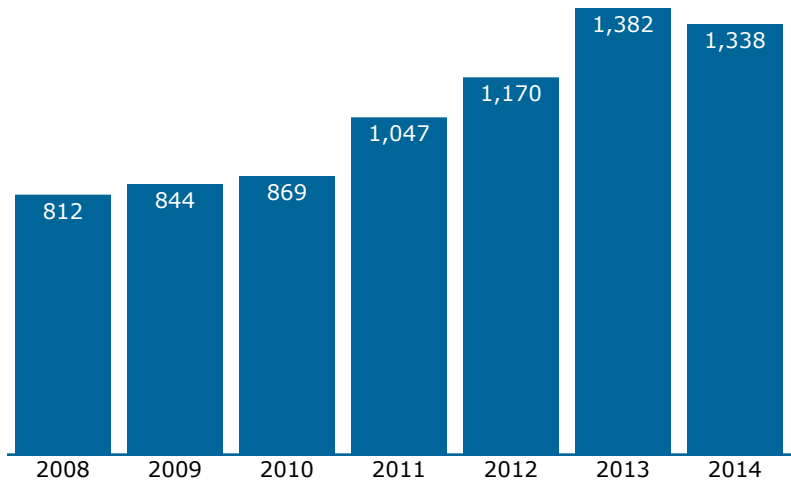
1. New York, NY	1,433 mi
2. Tampa, FL	210 mi
3. Orlando, FL	266 mi
4. Philadelphia, PA	1,342 mi
5. Washington, DC	1,208 mi
6. Newark, NJ	1,423 mi
7. Jacksonville, FL	413 mi
8. Winter Park, FL	271 mi
9. Lakeland, FL	179 mi



505 Capitol Ct NE #300
Washington, DC 20002
(202) 408-8362
www.narprail.org

Amtrak service in Deming, NM - DEM

Passengers using this station, 2008-2014 (arrivals and departures)



Amtrak Station

400 E Railroad Ave
Deming, NM 88030

Population served by this station

Within 25 miles: 25,095

Within 50 miles: 67,621

2nd congressional district

Steve Pearce (R)

(202) 225-2365

Current Amtrak presence

Long Distance: 1,338

Sunset Limited: 3 trains/wk

Texas Eagle: 3 trains/wk

Quick recap, 2014 (arrivals and departures)

	Coach/ Business	First/ Sleeper	Total
Passengers	1,121	217	1,338
Average trip	680 miles	840 miles	706 miles
Average fare	\$ 80.00	\$241.00	\$106.00
Average yield, per mi	11.7¢	28.7¢	15.0¢

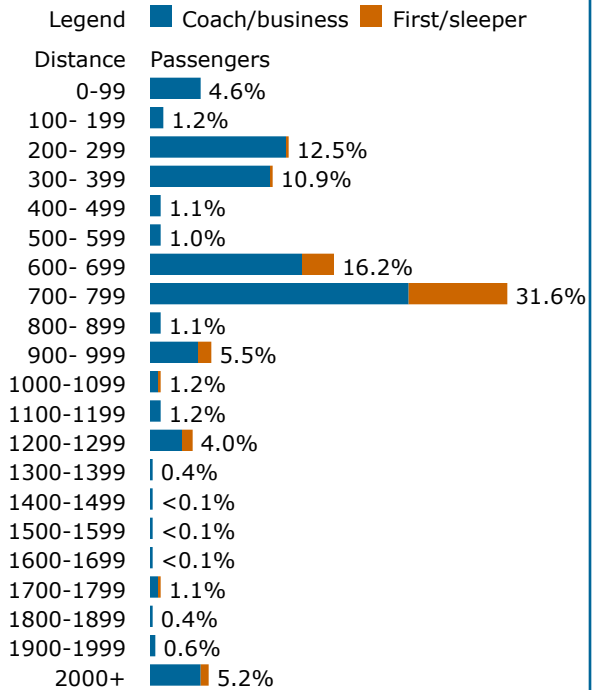
Top city pairs by ridership, 2014

1. Los Angeles, CA	730 mi
2. Tucson, AZ	228 mi
3. Maricopa, AZ	314 mi
4. San Antonio, TX	693 mi
5. Chicago, IL*	2,009 mi
6. Houston, TX	903 mi
7. El Paso, TX	88 mi
8. New Orleans, LA	1,265 mi
9. Ontario, CA	691 mi

Top city pairs by revenue, 2014

1. Los Angeles, CA	730 mi
2. Chicago, IL*	2,009 mi
3. New Orleans, LA	1,265 mi
4. San Antonio, TX	693 mi
5. Houston, TX	903 mi
6. Tucson, AZ	228 mi
7. Ontario, CA	691 mi
8. Maricopa, AZ	314 mi
9. Palm Springs, CA	624 mi

Trips by length, 2014

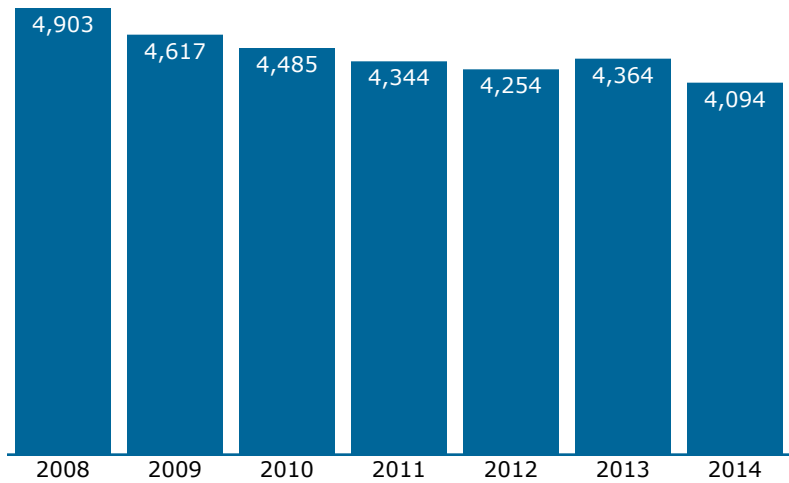


505 Capitol Ct NE #300
Washington, DC 20002
(202) 408-8362
www.narprail.org

* Chicago is Amtrak's east-west gateway.

Amtrak service in Denmark, SC - DNK

Passengers using this station, 2008-2014 (arrivals and departures)



Amtrak Station

200 W Baruch St
Denmark, SC 29042-1204

Population served by this station

Within 25 miles: 108,857

Within 50 miles: 840,320

6th congressional district

James E. Clyburn (D)

(202) 225-3315

Current Amtrak presence

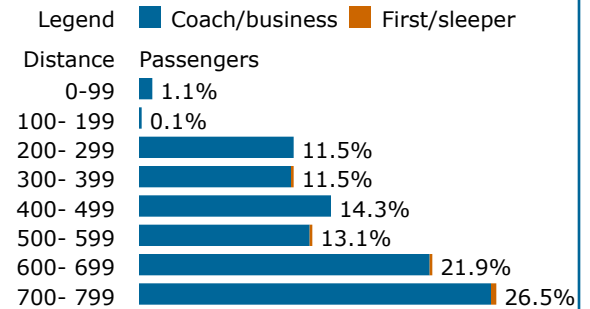
Long Distance: 4,094

Silver Star: Daily service

Quick recap, 2014 (arrivals and departures)

	Coach/ Business	First/ Sleeper	Total
Passengers	4,026	68	4,094
Average trip	571 miles	624 miles	572 miles
Average fare	\$ 95.00	\$242.00	\$ 97.00
Average yield, per mi	16.6¢	38.8¢	17.0¢

Trips by length, 2014



Top city pairs by ridership, 2014

1. New York, NY	784 mi
2. Washington, DC	559 mi
3. Orlando, FL	383 mi
4. Tampa, FL	439 mi
5. Philadelphia, PA	693 mi
6. Jacksonville, FL	236 mi
7. Newark, NJ	774 mi
8. Fort Lauderdale, FL	674 mi
9. Miami, FL	696 mi

Top city pairs by revenue, 2014

1. New York, NY	784 mi
2. Washington, DC	559 mi
3. Philadelphia, PA	693 mi
4. Newark, NJ	774 mi
5. Tampa, FL	439 mi
6. Orlando, FL	383 mi
7. Fort Lauderdale, FL	674 mi
8. Jacksonville, FL	236 mi
9. Miami, FL	696 mi

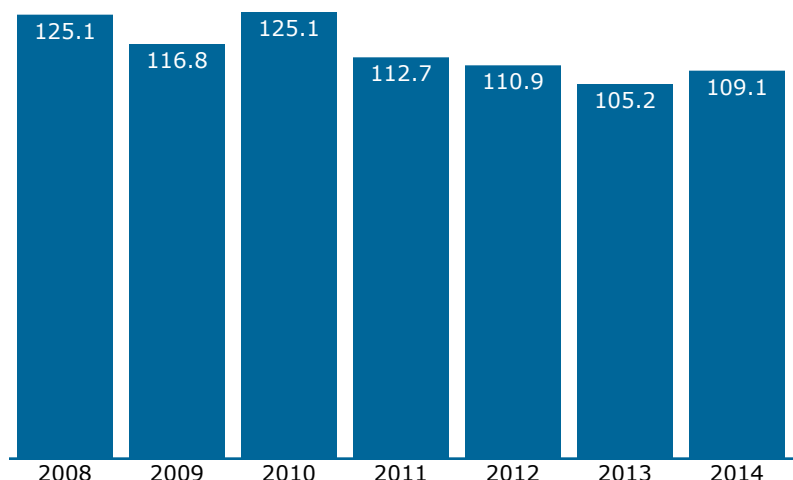


505 Capitol Ct NE #300
Washington, DC 20002
(202) 408-8362
www.narprail.org

Amtrak service in Denver, CO - DEN

Passengers using this station, 2008-2014

(arrivals and departures, in thousands)



Union Station

1701 Wynkoop St
Denver, CO 80202-1047

Population served by this station

Within 25 miles: 2,607,791

Within 50 miles: 3,193,718

1st congressional district

Diana DeGette (D)

(202) 225-4431

Current Amtrak presence

Long Distance: 109,144

California Zephyr: Daily service

Quick recap, 2014 (arrivals and departures)

	Coach/ Business	First/ Sleeper	Total
Passengers	85,253	23,891	109,144
Average trip	626 miles	1,054 miles	720 miles
Average fare	\$ 88.00	\$281.00	\$131.00
Average yield, per mi	14.1¢	26.7¢	18.1¢

Station also handled 1,864 passengers
to/from 5 cities on connecting Thruway bus service.

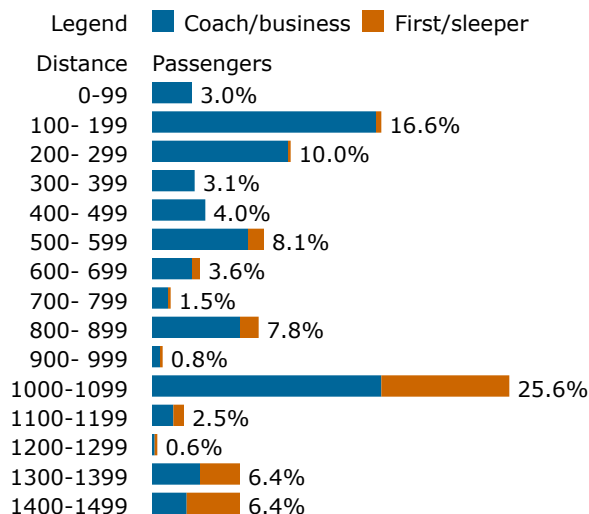
Top city pairs by ridership, 2014

1. Chicago, IL*	1,038 mi
2. Glenwood Springs, CO	185 mi
3. Grand Junction, CO	273 mi
4. Emeryville, CA	1,400 mi
5. Sacramento, CA	1,315 mi
6. Omaha, NE	538 mi
7. Galesburg, IL	876 mi
8. Lincoln, NE	483 mi

Top city pairs by revenue, 2014

1. Chicago, IL*	1,038 mi
2. Emeryville, CA	1,400 mi
3. Sacramento, CA	1,315 mi
4. Glenwood Springs, CO	185 mi
5. Galesburg, IL	876 mi
6. Grand Junction, CO	273 mi
7. Reno, NV	1,164 mi
8. Omaha, NE	538 mi

Trips by length, 2014

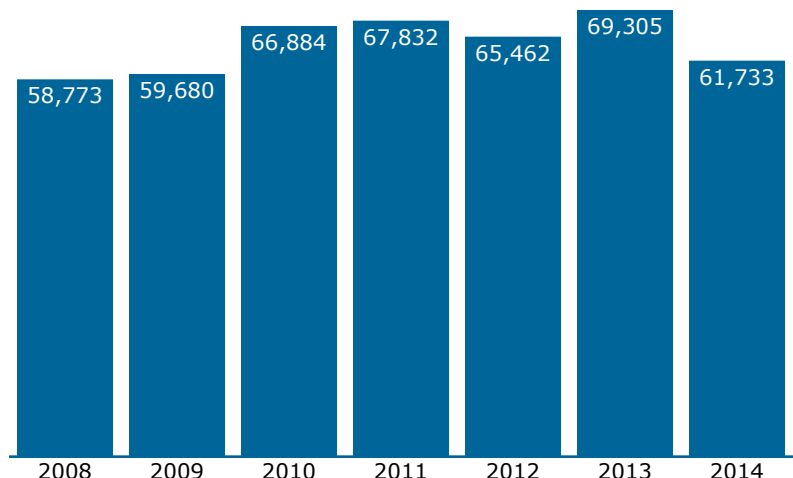


505 Capitol Ct NE #300
Washington, DC 20002
(202) 408-8362
www.narprail.org

* Chicago is Amtrak's east-west gateway.

Amtrak service in Detroit, MI - DET

Passengers using this station, 2008-2014 (arrivals and departures)



Quick recap, 2014 (arrivals and departures)

	Coach/ Business	First/ Sleeper	Total
Passengers	61,733		61,733
Average trip	227 miles	n/a	227 miles

Station also handled 9,765 passengers to/from 2 cities on connecting Thruway bus service.

Amtrak Station

11 W Baltimore Ave
Detroit, MI 48202-3205

Population served by this station

Within 25 miles: 3,419,315

Within 50 miles: 4,753,839

13th congressional district

John Conyers Jr. (D)

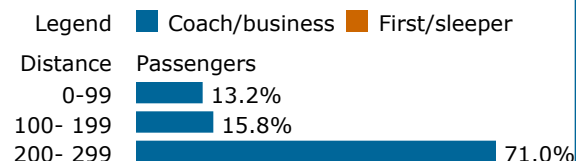
(202) 225-5126

Current Amtrak presence

State Supported: 61,733

Michigan: Multiple trains daily

Trips by length, 2014



Top city pairs by ridership, 2014

1. Chicago, IL*	281 mi
2. Kalamazoo, MI	143 mi
3. Ann Arbor, MI	38 mi
4. Battle Creek, MI	121 mi
5. Jackson, MI	76 mi
6. Hammond, IN	265 mi
7. Niles, MI	192 mi
8. Michigan City, IN	229 mi
9. Pontiac, MI	23 mi

Top city pairs by revenue, 2014

1. Chicago, IL*	281 mi
2. Kalamazoo, MI	143 mi
3. Battle Creek, MI	121 mi
4. Ann Arbor, MI	38 mi
5. Hammond, IN	265 mi
6. Niles, MI	192 mi
7. Jackson, MI	76 mi
8. Michigan City, IN	229 mi
9. Dowagiac, MI	179 mi

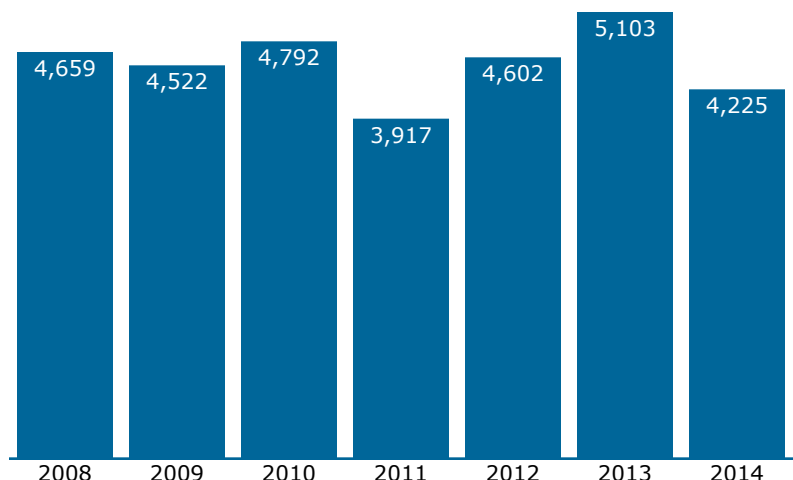


505 Capitol Ct NE #300
Washington, DC 20002
(202) 408-8362
www.narprail.org

* Chicago is Amtrak's east-west gateway.

Amtrak service in Detroit Lakes, MN - DLK

Passengers using this station, 2008-2014 (arrivals and departures)



Amtrak Station

116 Pioneer St
Detroit Lakes, MN 56501-3001

Population served by this station

Within 25 miles: 47,036
Within 50 miles: 296,776

7th congressional district

Collin C. Peterson (D)
(202) 225-2165

Current Amtrak presence

Long Distance: 4,225
Empire Builder: Daily service

Quick recap, 2014 (arrivals and departures)

	Coach/ Business	First/ Sleeper	Total
Passengers	3,932	293	4,225
Average trip	555 miles	1,078 miles	592 miles
Average fare	\$ 75.00	\$276.00	\$ 89.00
Average yield, per mi	13.4¢	25.6¢	15.0¢

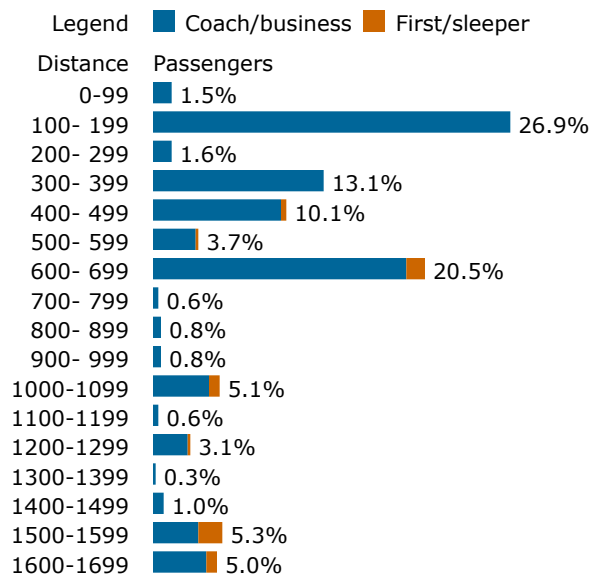
Top city pairs by ridership, 2014

1. St. Paul, MN	196 mi
2. Chicago, IL*	614 mi
3. Williston, ND	447 mi
4. Whitefish, MT	1,012 mi
5. Tomah, WI	374 mi
6. Portland, OR	1,642 mi
7. Seattle, WA	1,591 mi
8. Spokane, WA	1,265 mi
9. Minot, ND	326 mi

Top city pairs by revenue, 2014

1. Chicago, IL*	614 mi
2. St. Paul, MN	196 mi
3. Seattle, WA	1,591 mi
4. Portland, OR	1,642 mi
5. Whitefish, MT	1,012 mi
6. Spokane, WA	1,265 mi
7. Williston, ND	447 mi
8. Everett, WA	1,557 mi
9. Tomah, WI	374 mi

Trips by length, 2014

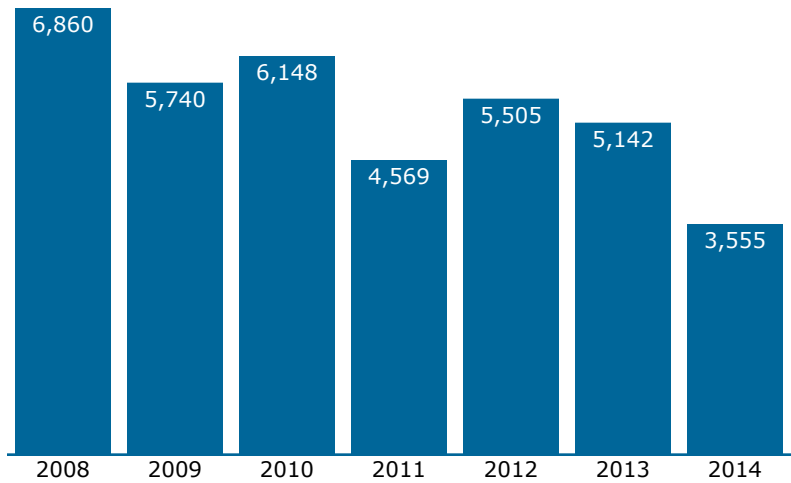


505 Capitol Ct NE #300
Washington, DC 20002
(202) 408-8362
www.narprail.org

* Chicago is Amtrak's east-west gateway.

Amtrak service in Devils Lake, ND - DVL

Passengers using this station, 2008-2014 (arrivals and departures)



Amtrak Station

Railroad Ave at 3rd St
Devils Lake, ND 58301

Population served by this station

Within 25 miles: 15,969

Within 50 miles: 32,591

At large representative

Kevin Cramer (R)

(202) 225-2611

Current Amtrak presence

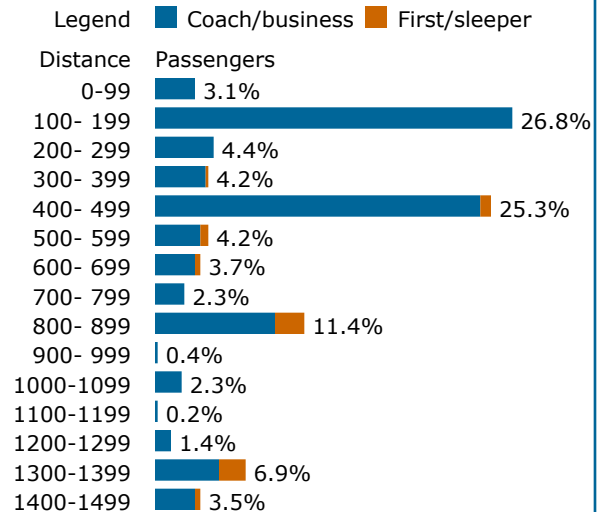
Long Distance: 3,555

Empire Builder: Daily service

Quick recap, 2014 (arrivals and departures)

	Coach/ Business	First/ Sleeper	Total
Passengers	3,279	276	3,555
Average trip	458 miles	913 miles	493 miles
Average fare	\$ 68.00	\$245.00	\$ 81.00
Average yield, per mi	14.8¢	26.8¢	16.5¢

Trips by length, 2014



Top city pairs by ridership, 2014

1. St. Paul, MN	404 mi
2. Fargo, ND	160 mi
3. Minot, ND	118 mi
4. Chicago, IL*	822 mi
5. Seattle, WA	1,383 mi
6. Williston, ND	239 mi
7. Whitefish, MT	804 mi
8. Portland, OR	1,434 mi
9. Grand Forks, ND	85 mi

Top city pairs by revenue, 2014

1. St. Paul, MN	404 mi
2. Chicago, IL*	822 mi
3. Seattle, WA	1,383 mi
4. Portland, OR	1,434 mi
5. Fargo, ND	160 mi
6. Everett, WA	1,349 mi
7. Whitefish, MT	804 mi
8. Spokane, WA	1,057 mi
9. Minot, ND	118 mi

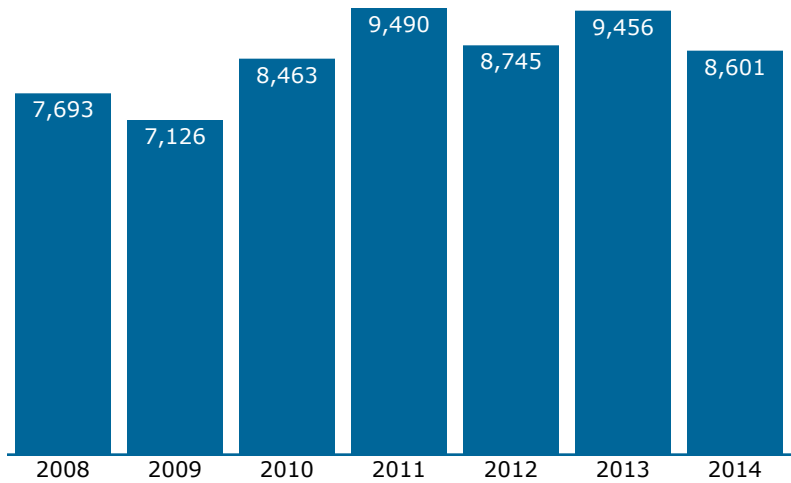


505 Capitol Ct NE #300
Washington, DC 20002
(202) 408-8362
www.narprail.org

* Chicago is Amtrak's east-west gateway.

Amtrak service in Dillon, SC - DIL

Passengers using this station, 2008-2014 (arrivals and departures)



Amtrak Station

100 N Railroad Ave
Dillon, SC 29536-3400

Population served by this station

Within 25 miles: 180,450

Within 50 miles: 934,380

7th congressional district

Tom Rice (R)

(202) 225-9895

Current Amtrak presence

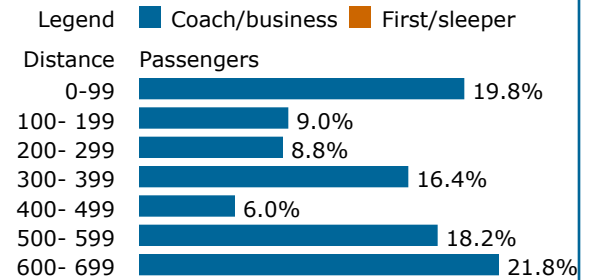
Long Distance: 8,601

Palmetto: Daily service

Quick recap, 2014 (arrivals and departures)

	Coach/ Business	First/ Sleeper	Total
Passengers	8,601		8,601
Average trip	363 miles	n/a	363 miles
Average fare	\$ 70.00	n/a	\$ 70.00
Average yield, per mi	19.2¢	n/a	19.2¢

Trips by length, 2014



Top city pairs by ridership, 2014

1. New York, NY	603 mi
2. Fayetteville, NC	53 mi
3. Washington, DC	378 mi
4. Newark, NJ	593 mi
5. Richmond, VA	269 mi
6. Philadelphia, PA	512 mi
7. Florence, SC	30 mi
8. Charleston, SC	125 mi
9. Baltimore, MD	418 mi

Top city pairs by revenue, 2014

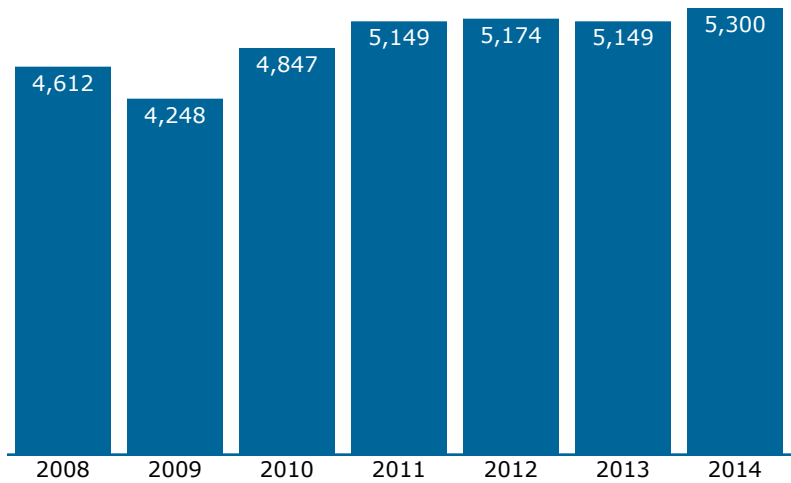
1. New York, NY	603 mi
2. Washington, DC	378 mi
3. Newark, NJ	593 mi
4. Philadelphia, PA	512 mi
5. Baltimore, MD	418 mi
6. Trenton, NJ	545 mi
7. Richmond, VA	269 mi
8. Alexandria, VA	370 mi
9. Wilmington, DE	488 mi



505 Capitol Ct NE #300
Washington, DC 20002
(202) 408-8362
www.narprail.org

Amtrak service in Dodge City, KS - DDG

Passengers using this station, 2008-2014 (arrivals and departures)



Amtrak Station

Central Ave and E Wyatt Earp St
Dodge City, KS 67801

Population served by this station

Within 25 miles: 41,770

Within 50 miles: 84,049

1st congressional district

Tim Huelskamp (R)

(202) 225-2715

Current Amtrak presence

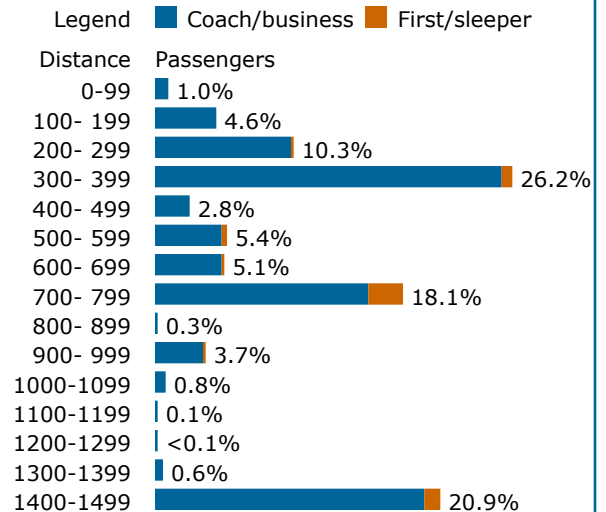
Long Distance: 5,300

Southwest Chief: Daily service

Quick recap, 2014 (arrivals and departures)

	Coach/ Business	First/ Sleeper	Total
Passengers	4,981	319	5,300
Average trip	689 miles	815 miles	696 miles
Average fare	\$ 94.00	\$233.00	\$103.00
Average yield, per mi	13.7¢	28.6¢	14.7¢

Trips by length, 2014



Top city pairs by ridership, 2014

1. Kansas City, MO	345 mi
2. Chicago, IL*	782 mi
3. Los Angeles, CA	1,474 mi
4. Lawrence, KS	305 mi
5. Topeka, KS	279 mi
6. La Junta, CO	203 mi
7. Galesburg, IL	620 mi
8. Albuquerque, NM	550 mi
9. Flagstaff, AZ	909 mi

Top city pairs by revenue, 2014

1. Los Angeles, CA	1,474 mi
2. Chicago, IL*	782 mi
3. Kansas City, MO	345 mi
4. Flagstaff, AZ	909 mi
5. Galesburg, IL	620 mi
6. Lawrence, KS	305 mi
7. San Bernardino, CA	1,402 mi
8. Fullerton, CA	1,448 mi
9. Albuquerque, NM	550 mi

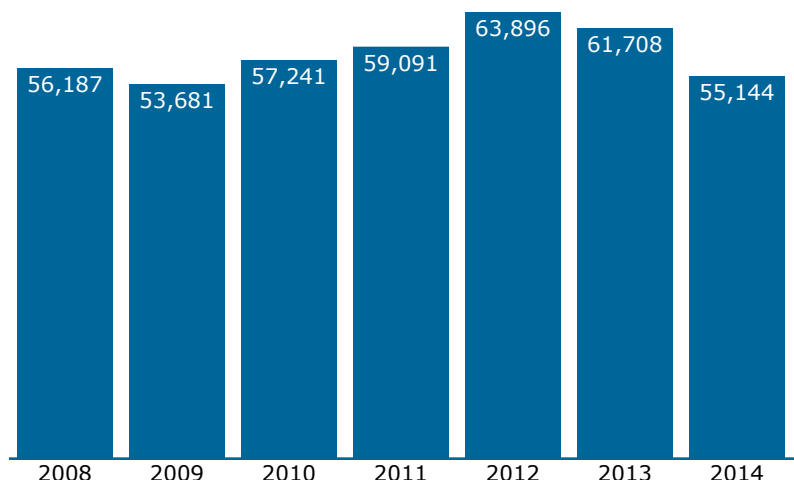


505 Capitol Ct NE #300
Washington, DC 20002
(202) 408-8362
www.narprail.org

* Chicago is Amtrak's east-west gateway.

Amtrak service in Dover, NH - DOV

Passengers using this station, 2008-2014 (arrivals and departures)



Quick recap, 2014 (arrivals and departures)

	Coach/ Business	First/ Sleeper	Total
Passengers	55,144		55,144
Average trip	62 miles	n/a	62 miles
Average fare	\$ 14.00	n/a	\$ 14.00
Average yield, per mi	23.0¢	n/a	23.0¢

Top city pairs by ridership, 2014

1. Boston-North, MA	68 mi
2. Portland, ME	48 mi
3. Woburn, MA	55 mi
4. Haverhill, MA	34 mi
5. Saco, ME	32 mi
6. Freeport, ME	68 mi
7. Old Orchard Beach, ME	36 mi
8. Exeter, NH	17 mi
9. Brunswick, ME	77 mi

Top city pairs by revenue, 2014

1. Boston-North, MA	68 mi
2. Portland, ME	48 mi
3. Woburn, MA	55 mi
4. Haverhill, MA	34 mi
5. Saco, ME	32 mi
6. Freeport, ME	68 mi
7. Brunswick, ME	77 mi
8. Old Orchard Beach, ME	36 mi
9. Exeter, NH	17 mi

Dover Transportation Center

33 Chestnut St
Dover, NH 03820-3327

Population served by this station

Within 25 miles: 427,596
Within 50 miles: 2,391,232

1st congressional district

Frank Guinta (R)
(202) 225-5456

Current Amtrak presence

State Supported: 55,144
Downeaster: Multiple trains daily

Service notes

Fifth Downeaster round trip added 8/2007

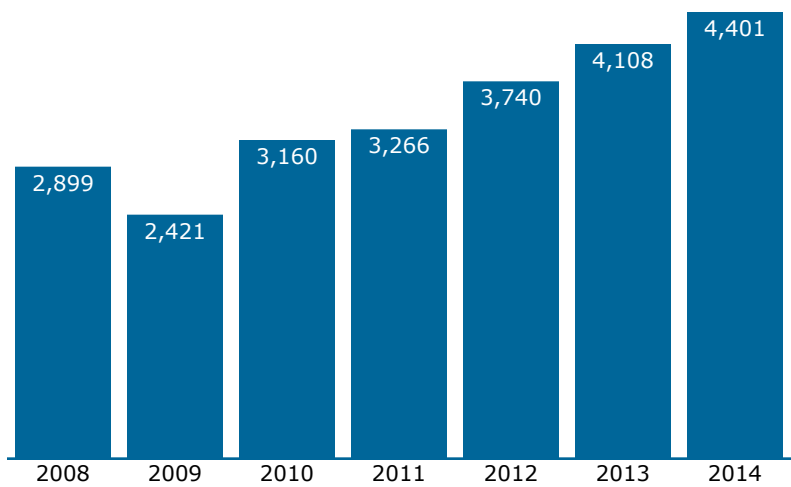
Trips by length, 2014



505 Capitol Ct NE #300
Washington, DC 20002
(202) 408-8362
www.narprail.org

Amtrak service in Dowagiac, MI - DOA

Passengers using this station, 2008-2014 (arrivals and departures)



Amtrak Station

200 Depot Dr
Dowagiac, MI 49047-1779

Population served by this station

Within 25 miles: 606,998

Within 50 miles: 1,376,865

6th congressional district

Fred Upton (R)

(202) 225-3761

Current Amtrak presence

State Supported: 4,401

Blue Water: Daily service

Michigan: Multiple trains daily

Quick recap, 2014 (arrivals and departures)

	Coach/ Business	First/ Sleeper	Total
Passengers	4,401		4,401
Average trip	107 miles	n/a	107 miles
Average fare	\$ 26.00	n/a	\$ 26.00
Average yield, per mi	24.1¢	n/a	24.1¢

Trips by length, 2014

Legend	Coach/business	First/sleeper
Distance	Passengers	
0-99	15.7%	
100- 199	82.6%	
200- 299	1.7%	

Top city pairs by ridership, 2014

1. Chicago, IL*	102 mi
2. Kalamazoo, MI	36 mi
3. East Lansing, MI	106 mi
4. Detroit, MI	179 mi
5. Ann Arbor, MI	141 mi
6. Dearborn, MI	171 mi
7. Flint, MI	154 mi
8. Battle Creek, MI	58 mi
9. Royal Oak, MI	190 mi

Top city pairs by revenue, 2014

1. Chicago, IL*	102 mi
2. Detroit, MI	179 mi
3. Ann Arbor, MI	141 mi
4. East Lansing, MI	106 mi
5. Dearborn, MI	171 mi
6. Kalamazoo, MI	36 mi
7. Flint, MI	154 mi
8. Royal Oak, MI	190 mi
9. Pontiac, MI	202 mi

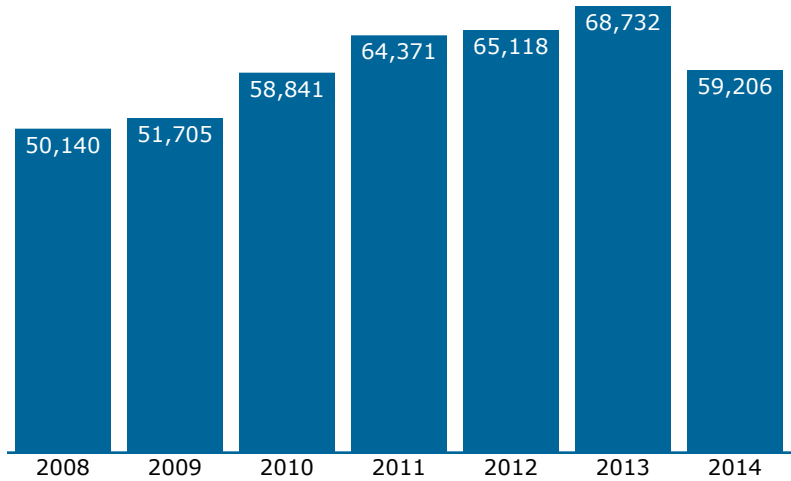


505 Capitol Ct NE #300
Washington, DC 20002
(202) 408-8362
www.narprail.org

* Chicago is Amtrak's east-west gateway.

Amtrak service in Downingtown, PA - DOW

Passengers using this station, 2008-2014 (arrivals and departures)



Amtrak Station

215 W Lancaster Ave
Downingtown, PA 19335-2511

Population served by this station

Within 25 miles: 2,116,366

Within 50 miles: 7,695,965

6th congressional district

Ryan Costello (R)

(202) 225-4315

Current Amtrak presence

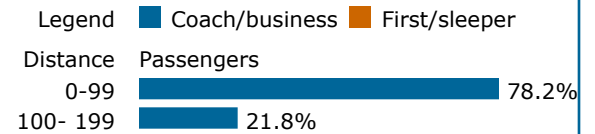
State Supported: 59,206

Keystone: Multiple trains daily

Quick recap, 2014 (arrivals and departures)

	Coach/ Business	First/ Sleeper	Total
Passengers	59,206		59,206
Average trip	57 miles	n/a	57 miles

Trips by length, 2014



Top city pairs by ridership, 2014

1. Philadelphia, PA	32 mi
2. New York, NY	123 mi
3. Harrisburg, PA	72 mi
4. Lancaster, PA	35 mi
5. Elizabethtown, PA	54 mi
6. Newark, NJ	113 mi
7. Middletown, PA	62 mi
8. Ardmore, PA	24 mi
9. Parkesburg, PA	12 mi
10. Paoli, PA	13 mi

Top city pairs by revenue, 2014

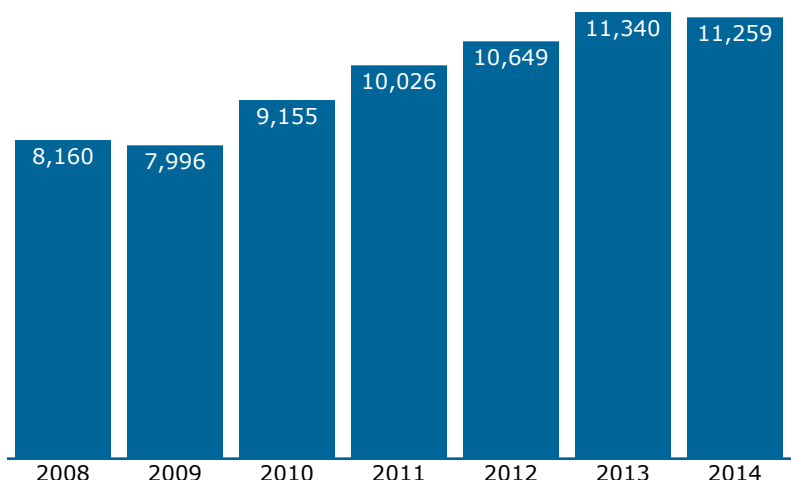
1. New York, NY	123 mi
2. Philadelphia, PA	32 mi
3. Harrisburg, PA	72 mi
4. Newark, NJ	113 mi
5. Lancaster, PA	35 mi
6. Elizabethtown, PA	54 mi
7. Middletown, PA	62 mi
8. Trenton, NJ	65 mi
9. Ardmore, PA	24 mi
10. Parkesburg, PA	12 mi



505 Capitol Ct NE #300
Washington, DC 20002
(202) 408-8362
www.narprail.org

Amtrak service in Du Quoin, IL - DQN

Passengers using this station, 2008-2014 (arrivals and departures)



Quick recap, 2014 (arrivals and departures)

	Coach/ Business	First/ Sleeper	Total
Passengers	11,259		11,259
Average trip	201 miles	n/a	201 miles
Average fare	\$ 30.00	n/a	\$ 30.00
Average yield, per mi	14.8¢	n/a	14.8¢

Top city pairs by ridership, 2014

1. Chicago, IL*	289 mi
2. Centralia, IL	35 mi
3. Champaign, IL	160 mi
4. Carbondale, IL	21 mi
5. Homewood, IL	264 mi
6. Kankakee, IL	232 mi
7. Mattoon, IL	115 mi
8. Effingham, IL	88 mi
9. Gilman, IL	207 mi

Top city pairs by revenue, 2014

1. Chicago, IL*	289 mi
2. Homewood, IL	264 mi
3. Champaign, IL	160 mi
4. Kankakee, IL	232 mi
5. Centralia, IL	35 mi
6. Mattoon, IL	115 mi
7. Carbondale, IL	21 mi
8. Effingham, IL	88 mi
9. Gilman, IL	207 mi

Amtrak Station

20 N Chestnut St
Du Quoin, IL 62832-1602

Population served by this station

Within 25 miles: 174,670
Within 50 miles: 521,274

12th congressional district

Mike Bost (R)
(202) 225-5661

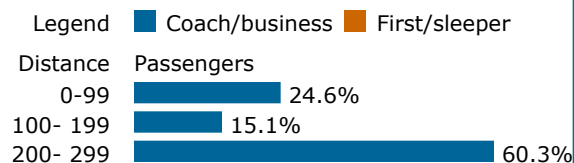
Current Amtrak presence

State Supported: 11,259
Illini/Saluki: Multiple trains daily

Service notes

Saluki began 10/30/2006

Trips by length, 2014

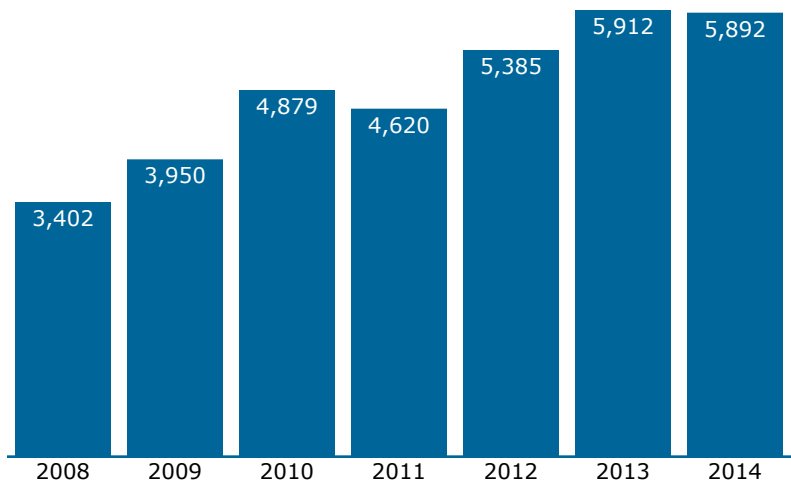


505 Capitol Ct NE #300
Washington, DC 20002
(202) 408-8362
www.narprail.org

* Chicago is Amtrak's east-west gateway.

Amtrak service in Dunsmuir, CA - DUN

Passengers using this station, 2008-2014 (arrivals and departures)



Amtrak Station

5750 Sacramento Ave
Dunsmuir, CA 96025-2024

Population served by this station

Within 25 miles: 17,874

Within 50 miles: 188,673

1st congressional district

Doug LaMalfa (R)

(202) 225-3076

Current Amtrak presence

Long Distance: 5,892

Coast Starlight: Daily service

Quick recap, 2014 (arrivals and departures)

	Coach/ Business	First/ Sleeper	Total
Passengers	5,675	217	5,892
Average trip	368 miles	584 miles	376 miles
Average fare	\$ 56.00	\$221.00	\$ 62.00
Average yield, per mi	15.3¢	37.8¢	16.6¢

Trips by length, 2014

Legend ■ Coach/business ■ First/sleeper

Distance Passengers

0-99 ■ 1.1%

100- 199 ■ 4.2%

200- 299 ■ 44.0%

300- 399 ■ 15.2%

400- 499 ■ 9.9%

500- 599 ■ 6.8%

600- 699 ■ 6.4%

700- 799 ■ ■ 12.4%

Top city pairs by ridership, 2014

1. Sacramento, CA	214 mi
2. Emeryville, CA	298 mi
3. Los Angeles, CA	767 mi
4. Martinez, CA	271 mi
5. Portland, OR	423 mi
6. San Jose, CA	344 mi
7. Seattle, WA	610 mi
8. Oakland, CA	303 mi
9. Chico, CA	129 mi

Top city pairs by revenue, 2014

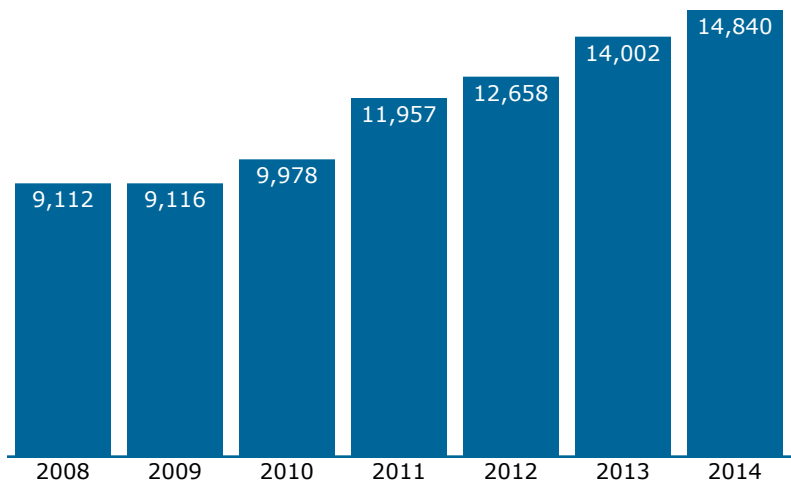
1. Los Angeles, CA	767 mi
2. Sacramento, CA	214 mi
3. Emeryville, CA	298 mi
4. Portland, OR	423 mi
5. Martinez, CA	271 mi
6. Seattle, WA	610 mi
7. San Jose, CA	344 mi
8. Oakland, CA	303 mi
9. Tacoma, WA	571 mi



505 Capitol Ct NE #300
Washington, DC 20002
(202) 408-8362
www.narprail.org

Amtrak service in Durand, MI - DRD

Passengers using this station, 2008-2014 (arrivals and departures)



Amtrak Station

200 Railroad St
Durand, MI 48429-1713

Population served by this station

Within 25 miles: 660,371

Within 50 miles: 3,278,579

4th congressional district

John Moolenaar (R)

(202) 225-3561

Current Amtrak presence

State Supported: 14,840

Blue Water: Daily service

Quick recap, 2014 (arrivals and departures)

	Coach/ Business	First/ Sleeper	Total
Passengers	14,840		14,840
Average trip	215 miles	n/a	215 miles
Average fare	\$ 34.00	n/a	\$ 34.00
Average yield, per mi	15.7¢	n/a	15.7¢

Trips by length, 2014

Legend	Coach/business	First/sleeper
Distance	Passengers	
0-99	4.4%	
100- 199	16.1%	
200- 299		79.6%

Top city pairs by ridership, 2014

1. Chicago, IL*	238 mi
2. New Buffalo, MI	176 mi
3. Kalamazoo, MI	100 mi
4. East Lansing, MI	30 mi
5. Battle Creek, MI	78 mi
6. Niles, MI	149 mi
7. Flint, MI	18 mi
8. Port Huron, MI	81 mi
9. Dowagiac, MI	136 mi

Top city pairs by revenue, 2014

1. Chicago, IL*	238 mi
2. New Buffalo, MI	176 mi
3. Kalamazoo, MI	100 mi
4. Niles, MI	149 mi
5. Battle Creek, MI	78 mi
6. East Lansing, MI	30 mi
7. Port Huron, MI	81 mi
8. Dowagiac, MI	136 mi
9. Flint, MI	18 mi



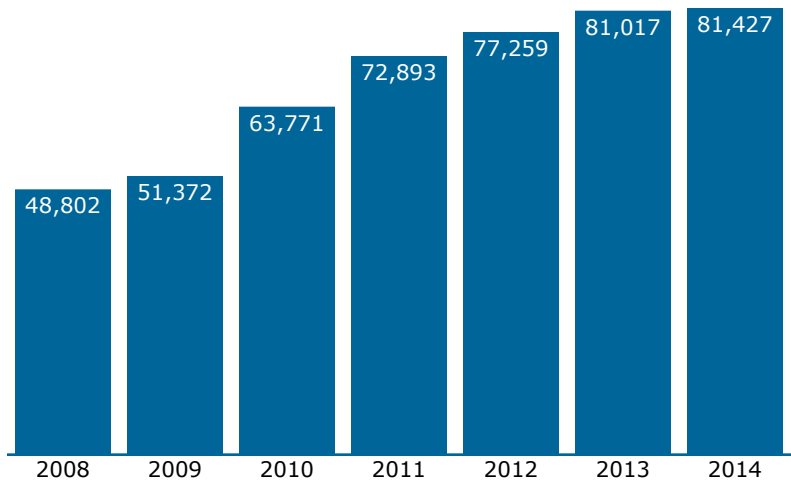
505 Capitol Ct NE #300
Washington, DC 20002
(202) 408-8362
www.narprail.org

* Chicago is Amtrak's east-west gateway.

Amtrak service in Durham, NC - DNC

Passengers using this station, 2008-2014

(arrivals and departures)



Amtrak Station

400 W Chapel Hill St
Durham, NC 27701-3617

Population served by this station

Within 25 miles: 1,235,650

Within 50 miles: 2,326,308

1st congressional district

G. K. Butterfield (D)

(202) 225-3101

Current Amtrak presence

State Supported: 81,427

Carolinian: Daily service

Piedmont: Daily service

Service notes

Piedmont Service doubled 6/5/2010

Quick recap, 2014 (arrivals and departures)

	Coach/ Business	First/ Sleeper	Total
Passengers	81,427		81,427
Average trip	175 miles	n/a	175 miles
Average fare	\$ 35.00	n/a	\$ 35.00
Average yield, per mi	20.0¢	n/a	20.0¢

Trips by length, 2014

Legend	Coach/business	First/sleeper
Distance	Passengers	
0-99	38.6%	
100- 199	37.0%	
200- 299	1.6%	
300- 399	10.6%	
400- 499	4.5%	
500- 599	7.6%	

Top city pairs by ridership, 2014

1. Charlotte, NC	147 mi
2. Greensboro, NC	58 mi
3. Washington, DC	332 mi
4. New York, NY	557 mi
5. Raleigh, NC	26 mi
6. Cary, NC	17 mi
7. High Point, NC	71 mi
8. Burlington, NC	34 mi
9. Philadelphia, PA	466 mi

Top city pairs by revenue, 2014

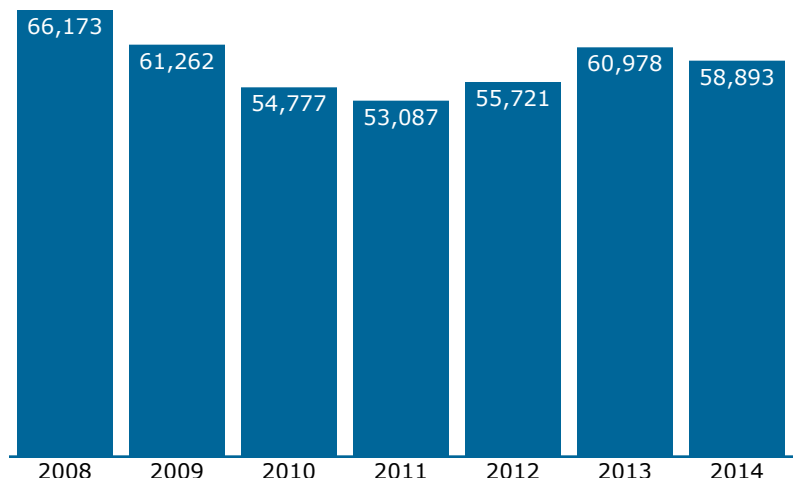
1. Charlotte, NC	147 mi
2. New York, NY	557 mi
3. Washington, DC	332 mi
4. Philadelphia, PA	466 mi
5. Newark, NJ	547 mi
6. Greensboro, NC	58 mi
7. Baltimore, MD	372 mi
8. Alexandria, VA	323 mi
9. Wilmington, DE	441 mi



505 Capitol Ct NE #300
Washington, DC 20002
(202) 408-8362
www.narprail.org

Amtrak service in Durham-UNH, NH - DHM

Passengers using this station, 2008-2014 (arrivals and departures)



Univ. of New Hampshire Campus

3 Depot Rd
Durham-UNH, NH 03824-1909

Population served by this station

Within 25 miles: 598,799

Within 50 miles: 2,957,688

1st congressional district

Frank Guinta (R)

(202) 225-5456

Current Amtrak presence

State Supported: 58,893

Downeaster: Multiple trains daily

Quick recap, 2014 (arrivals and departures)

	Coach/ Business	First/ Sleeper	Total
Passengers	58,893		58,893
Average trip	56 miles	n/a	56 miles
Average fare	\$ 15.00	n/a	\$ 15.00
Average yield, per mi	26.9¢	n/a	26.9¢

Trips by length, 2014

Legend ■ Coach/business ■ First/sleeper

Distance Passengers

0-99 100.0%

Top city pairs by ridership, 2014

1. Boston-North, MA	62 mi
2. Portland, ME	54 mi
3. Woburn, MA	49 mi
4. Saco, ME	38 mi
5. Haverhill, MA	28 mi
6. Brunswick, ME	83 mi
7. Exeter, NH	11 mi
8. Freeport, ME	74 mi
9. Wells, ME	22 mi

Top city pairs by revenue, 2014

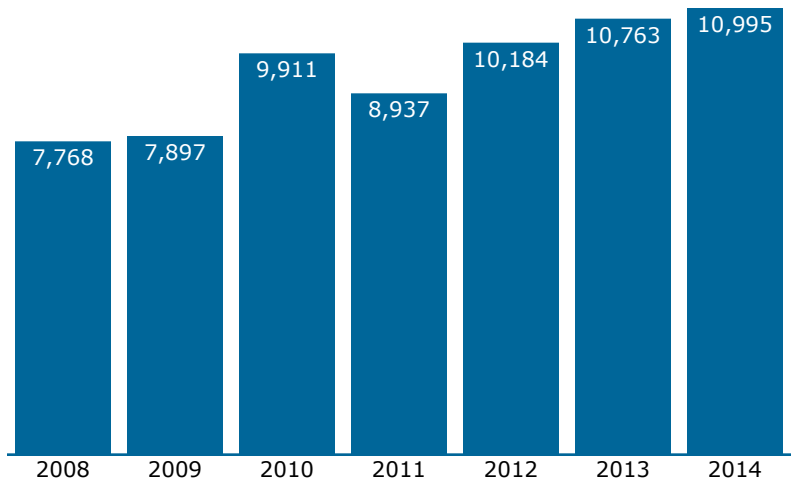
1. Boston-North, MA	62 mi
2. Woburn, MA	49 mi
3. Portland, ME	54 mi
4. Haverhill, MA	28 mi
5. Saco, ME	38 mi
6. Brunswick, ME	83 mi
7. Freeport, ME	74 mi
8. Exeter, NH	11 mi
9. Wells, ME	22 mi



505 Capitol Ct NE #300
Washington, DC 20002
(202) 408-8362
www.narprail.org

Amtrak service in Dwight, IL - DWT

Passengers using this station, 2008-2014 (arrivals and departures)



Quick recap, 2014 (arrivals and departures)

	Coach/ Business	First/ Sleeper	Total
Passengers	10,995		10,995
Average trip	93 miles	n/a	93 miles
Average fare	\$ 17.00	n/a	\$ 17.00
Average yield, per mi	18.2¢	n/a	18.2¢

Top city pairs by ridership, 2014

1. Chicago, IL*	74 mi
2. Normal, IL	50 mi
3. St. Louis, MO	210 mi
4. Alton, IL	183 mi
5. Springfield, IL	111 mi
6. Joliet, IL	37 mi
7. Pontiac, IL	18 mi
8. Summit, IL	62 mi
9. Carlinville, IL	150 mi

Top city pairs by revenue, 2014

1. Chicago, IL*	74 mi
2. St. Louis, MO	210 mi
3. Alton, IL	183 mi
4. Springfield, IL	111 mi
5. Normal, IL	50 mi
6. Carlinville, IL	150 mi
7. Joliet, IL	37 mi
8. Summit, IL	62 mi
9. Lincoln, IL	82 mi

Amtrak Station

119 W Main St
Dwight, IL 60420-1321

Population served by this station

Within 25 miles: 146,929

Within 50 miles: 1,900,380

16th congressional district

Adam Kinzinger (R)

(202) 225-3635

Current Amtrak presence

State Supported: 10,995

Lincoln Service: Multiple trains daily

Service notes

Lincoln Service doubled 10/30/2006

Trips by length, 2014

Legend	Coach/business	First/sleeper
Distance	Passengers	
0-99	73.1%	
100- 199	16.4%	
200- 299	10.4%	

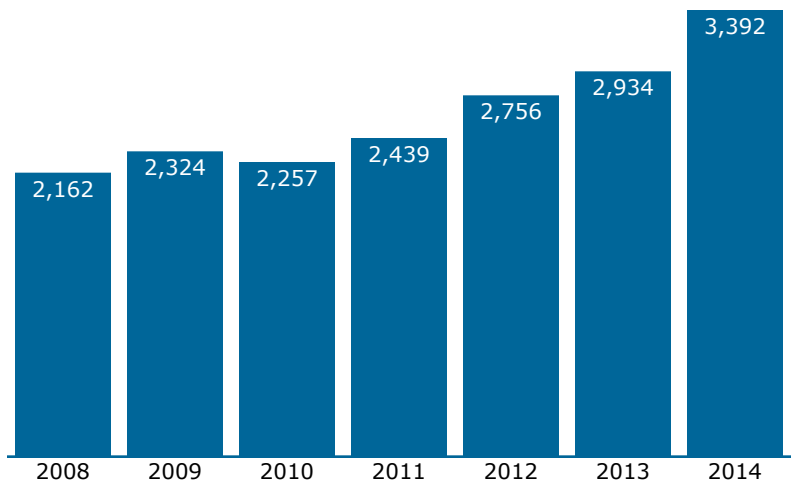


505 Capitol Ct NE #300
Washington, DC 20002
(202) 408-8362
www.narprail.org

* Chicago is Amtrak's east-west gateway.

Amtrak service in Dyer, IN - DYE

Passengers using this station, 2008-2014 (arrivals and departures)



Amtrak Station

913 Sheffield Ave
Dyer, IN 46311-1046

Population served by this station

Within 25 miles: 2,857,359

Within 50 miles: 8,069,976

1st congressional district

Peter Visclosky (D)

(202) 225-2461

Current Amtrak presence

State Supported: 1,775

Hoosier State: 4 trains/wk

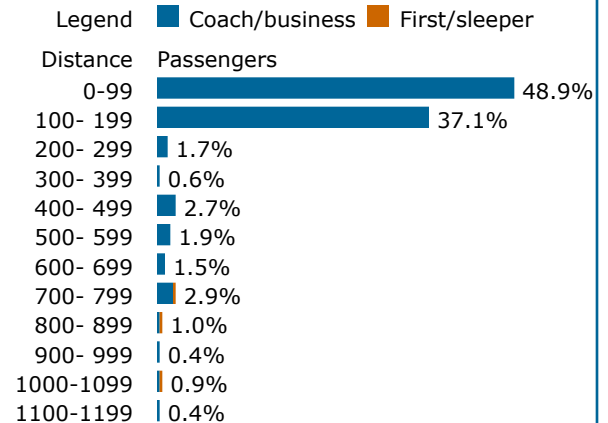
Long Distance: 1,617

Cardinal: 3 trains/wk

Quick recap, 2014 (arrivals and departures)

	Coach/ Business	First/ Sleeper	Total
Passengers	3,313	79	3,392
Average trip	163 miles	748 miles	177 miles
Average fare	\$ 27.00	\$231.00	\$ 31.00
Average yield, per mi	16.3¢	30.9¢	17.7¢

Trips by length, 2014



Top city pairs by ridership, 2014

1. Indianapolis, IN	167 mi
2. Chicago, IL*	29 mi
3. Lafayette, IN	93 mi
4. Crawfordsville, IN	120 mi
5. Rensselaer, IN	46 mi
6. Charlottesville, VA	778 mi
7. Cincinnati, OH	290 mi
8. Charleston, WV	499 mi
9. Staunton, VA	738 mi

Top city pairs by revenue, 2014

1. Indianapolis, IN	167 mi
2. Lafayette, IN	93 mi
3. Chicago, IL*	29 mi
4. Charlottesville, VA	778 mi
5. Philadelphia, PA	1,027 mi
6. Washington, DC	892 mi
7. Charleston, WV	499 mi
8. Staunton, VA	738 mi
9. Crawfordsville, IN	120 mi

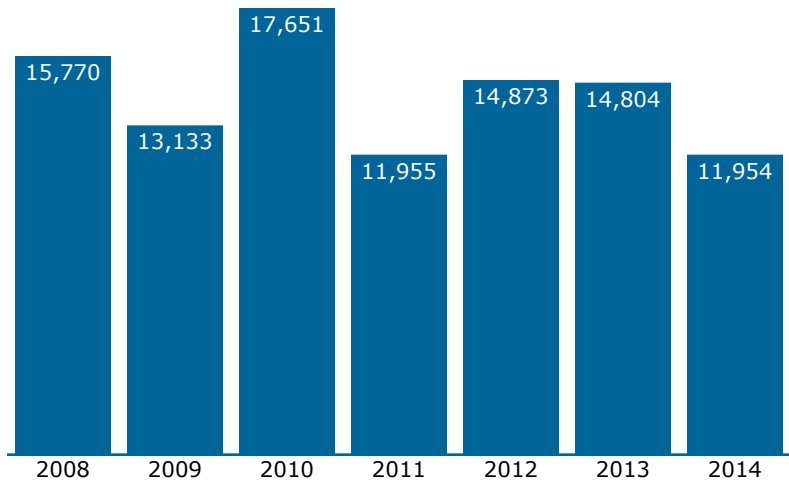


505 Capitol Ct NE #300
Washington, DC 20002
(202) 408-8362
www.narprail.org

* Chicago is Amtrak's east-west gateway.

Amtrak service in East Glacier, MT - GPK

Passengers using this station, 2008-2014 (arrivals and departures)



Glacier Park Station

400 Hwy 49N
East Glacier, MT 59434

Population served by this station

Within 25 miles: 9,573
Within 50 miles: 49,862

At large representative

Ryan K. Zinke (R)
(202) 225-3211

Current Amtrak presence

Long Distance: 11,954
Empire Builder: Daily service

Quick recap, 2014 (arrivals and departures)

	Coach/ Business	First/ Sleeper	Total
Passengers	5,475	6,479	11,954
Average trip	933 miles	1,109 miles	1028 miles
Average fare	\$131.00	\$354.00	\$252.00
Average yield, per mi	14.0¢	31.9¢	24.5¢

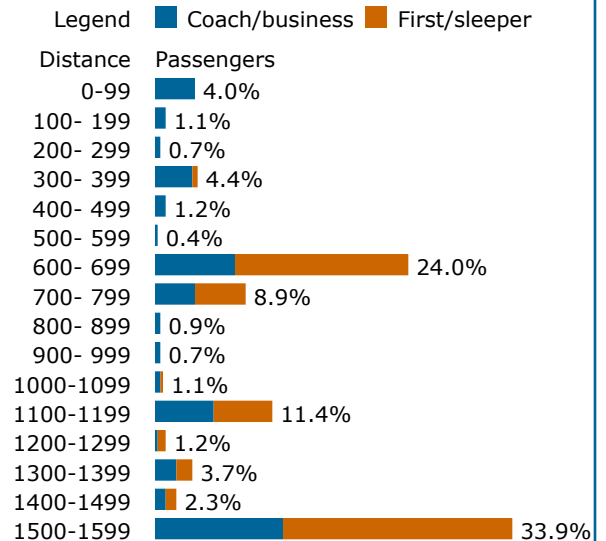
Top city pairs by ridership, 2014

1. Chicago, IL*	1,547 mi
2. Seattle, WA	658 mi
3. St. Paul, MN	1,129 mi
4. Portland, OR	709 mi
5. Spokane, WA	332 mi
6. Columbus, WI	1,397 mi
7. Milwaukee, WI	1,462 mi
8. Whitefish, MT	79 mi
9. West Glacier, MT	56 mi

Top city pairs by revenue, 2014

1. Chicago, IL*	1,547 mi
2. Seattle, WA	658 mi
3. St. Paul, MN	1,129 mi
4. Portland, OR	709 mi
5. Milwaukee, WI	1,462 mi
6. Columbus, WI	1,397 mi
7. Glenview, IL	1,530 mi
8. Spokane, WA	332 mi
9. La Crosse, WI	1,266 mi

Trips by length, 2014

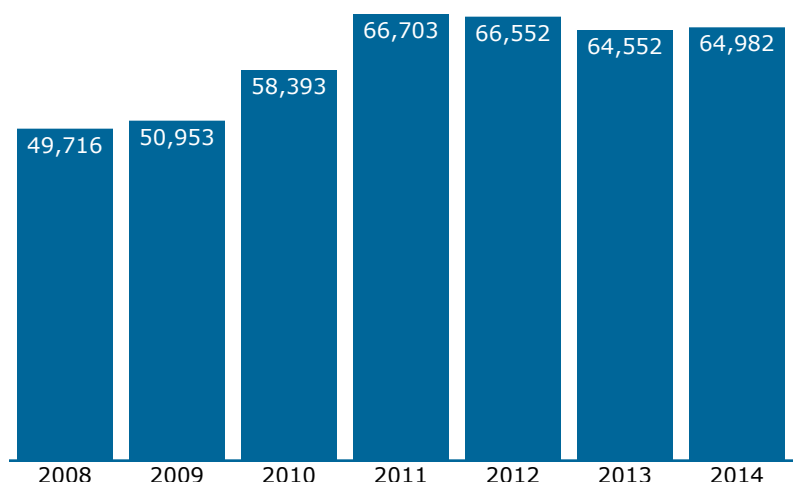


505 Capitol Ct NE #300
Washington, DC 20002
(202) 408-8362
www.narprail.org

* Chicago is Amtrak's east-west gateway.

Amtrak service in East Lansing, MI - LNS

Passengers using this station, 2008-2014 (arrivals and departures)



Amtrak Station

1240 S Harrison Ave
East Lansing, MI 48823-5223

Population served by this station

Within 25 miles: 520,603

Within 50 miles: 1,877,771

8th congressional district

Mike Bishop (R)

(202) 225-0453

Current Amtrak presence

State Supported: 64,982

Blue Water: Daily service

Quick recap, 2014 (arrivals and departures)

	Coach/ Business	First/ Sleeper	Total
Passengers	64,982		64,982
Average trip	186 miles	n/a	186 miles
Average fare	\$ 33.00	n/a	\$ 33.00
Average yield, per mi	17.8¢	n/a	17.8¢

Station also handled 7,050 passengers
to/from 3 cities on connecting Thruway bus service.

Trips by length, 2014

Legend	Coach/business	First/sleeper
Distance	Passengers	
0-99	11.0%	
100- 199	6.0%	
200- 299	82.9%	

Top city pairs by ridership, 2014

1. Chicago, IL*	208 mi
2. Kalamazoo, MI	70 mi
3. Port Huron, MI	111 mi
4. Flint, MI	48 mi
5. Niles, MI	119 mi
6. Battle Creek, MI	48 mi
7. Lapeer, MI	66 mi
8. Dowagiac, MI	106 mi

Top city pairs by revenue, 2014

1. Chicago, IL*	208 mi
2. Kalamazoo, MI	70 mi
3. Port Huron, MI	111 mi
4. Niles, MI	119 mi
5. Flint, MI	48 mi
6. New Buffalo, MI	146 mi
7. Battle Creek, MI	48 mi
8. Dowagiac, MI	106 mi

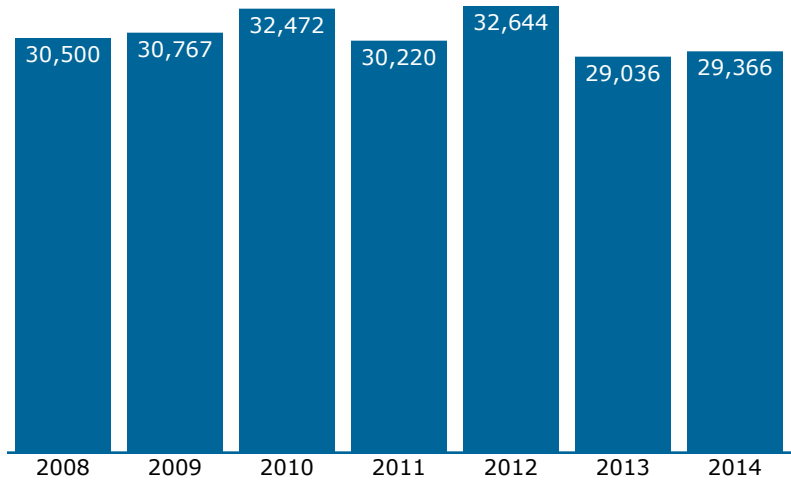


505 Capitol Ct NE #300
Washington, DC 20002
(202) 408-8362
www.narprail.org

* Chicago is Amtrak's east-west gateway.

Amtrak service in Edmonds, WA - EDM

Passengers using this station, 2008-2014 (arrivals and departures)



Amtrak Station

211 Railroad Ave
Edmonds, WA 98020-4132

Population served by this station

Within 25 miles: 2,199,628

Within 50 miles: 3,838,978

7th congressional district

Jim McDermott (D)

(202) 225-3106

Current Amtrak presence

State Supported: 21,826

Cascades: Multiple trains daily

Long Distance: 7,540

Empire Builder: Daily service

Quick recap, 2014 (arrivals and departures)

	Coach/ Business	First/ Sleeper	Total
Passengers	27,952	1,414	29,366
Average trip	197 miles	1,257 miles	248 miles
Average fare	\$ 38.00	\$305.00	\$ 51.00
Average yield, per mi	19.4¢	24.2¢	20.6¢

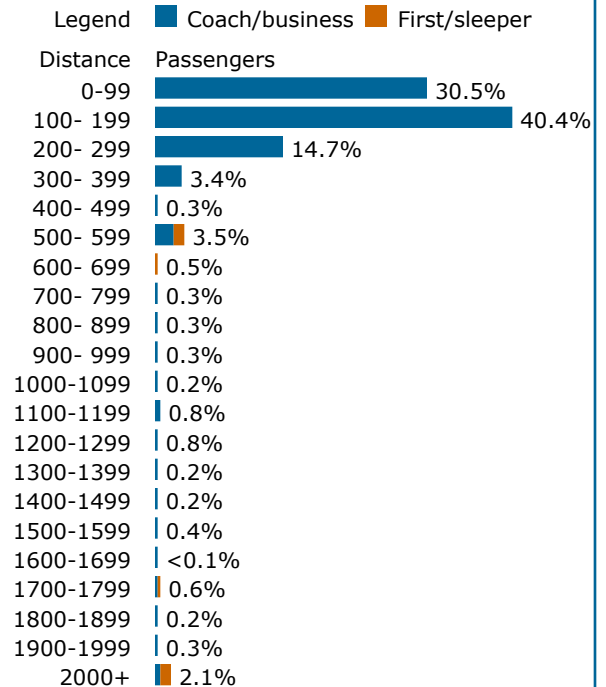
Top city pairs by ridership, 2014

1. Vancouver, BC	142 mi
2. Bellingham, WA	80 mi
3. Portland, OR	204 mi
4. Seattle, WA	18 mi
5. Vancouver, WA	194 mi
6. Wenatchee, WA	138 mi
7. Whitefish, MT	562 mi
8. Spokane, WA	309 mi
9. Leavenworth, WA	116 mi

Top city pairs by revenue, 2014

1. Vancouver, BC	142 mi
2. Portland, OR	204 mi
3. Chicago, IL*	2,188 mi
4. Whitefish, MT	562 mi
5. Bellingham, WA	80 mi
6. Minot, ND	1,248 mi
7. Vancouver, WA	194 mi
8. Spokane, WA	309 mi
9. St. Paul, MN	1,770 mi

Trips by length, 2014

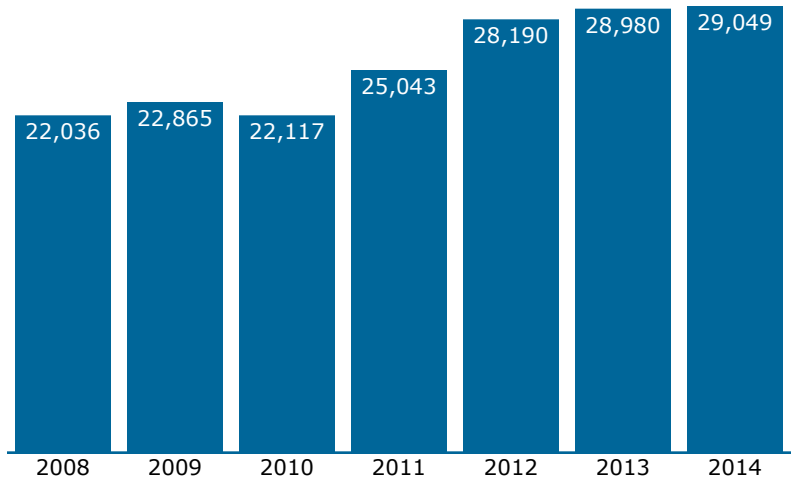


505 Capitol Ct NE #300
Washington, DC 20002
(202) 408-8362
www.narprail.org

* Chicago is Amtrak's east-west gateway.

Amtrak service in Effingham, IL - EFG

Passengers using this station, 2008-2014 (arrivals and departures)



Quick recap, 2014 (arrivals and departures)

	Coach/ Business	First/ Sleeper	Total
Passengers	28,606	443	29,049
Average trip	177 miles	531 miles	182 miles
Average fare	\$ 28.00	\$155.00	\$ 30.00
Average yield, per mi	15.9¢	29.2¢	16.4¢

Top city pairs by ridership, 2014

1. Chicago, IL*	201 mi
2. Champaign, IL	72 mi
3. Carbondale, IL	109 mi
4. Homewood, IL	176 mi
5. Mattoon, IL	27 mi
6. New Orleans, LA	725 mi
7. Kankakee, IL	144 mi
8. Centralia, IL	53 mi
9. Du Quoin, IL	88 mi

Top city pairs by revenue, 2014

1. Chicago, IL*	201 mi
2. New Orleans, LA	725 mi
3. Homewood, IL	176 mi
4. Carbondale, IL	109 mi
5. Champaign, IL	72 mi
6. Kankakee, IL	144 mi
7. Hammond, LA	672 mi
8. Memphis, TN	319 mi
9. Jackson, MS	540 mi

Amtrak Station

401 W National Ave
Effingham, IL 62401-3772

Population served by this station

Within 25 miles: 74,833

Within 50 miles: 335,270

15th congressional district

John Shimkus (R)

(202) 225-5271

Current Amtrak presence

State Supported: 24,524

Illini/Saluki: Multiple trains daily

Long Distance: 4,525

City of New Orleans: Daily service

Service notes

Saluki began 10/30/2006

Trips by length, 2014

Distance	Passengers
0-99	16.2%
100- 199	14.5%
200- 299	66.1%
300- 399	0.3%
400- 499	0.1%
500- 599	0.3%
600- 699	0.4%
700- 799	2.1%

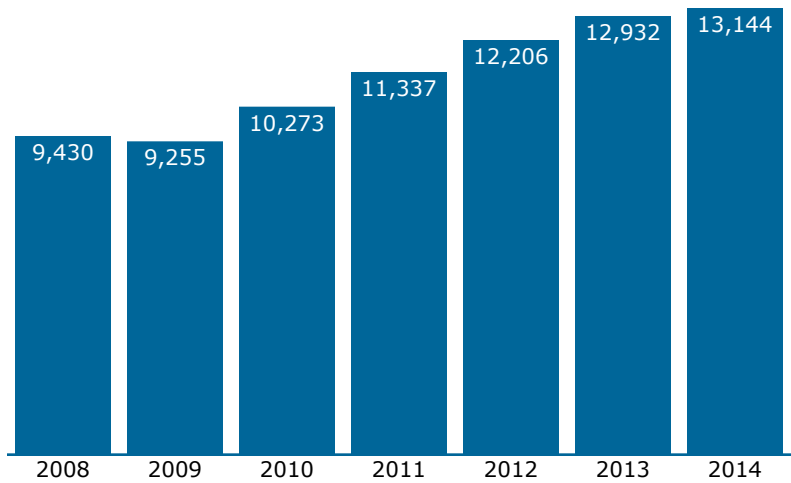


505 Capitol Ct NE #300
Washington, DC 20002
(202) 408-8362
www.narprail.org

* Chicago is Amtrak's east-west gateway.

Amtrak service in El Paso, TX - ELP

Passengers using this station, 2008-2014 (arrivals and departures)



Amtrak Station

700 San Francisco St
El Paso, TX 79901-1060

Population served by this station

Within 25 miles: 822,744

Within 50 miles: 984,893

16th congressional district

(202) 225-4831

Current Amtrak presence

Long Distance: 13,144
Sunset Limited: 3 trains/wk
Texas Eagle: 3 trains/wk

Quick recap, 2014 (arrivals and departures)

	Coach/ Business	First/ Sleeper	Total
Passengers	10,670	2,474	13,144
Average trip	755 miles	894 miles	781 miles
Average fare	\$ 88.00	\$201.00	\$110.00
Average yield, per mi	11.7¢	22.4¢	14.0¢

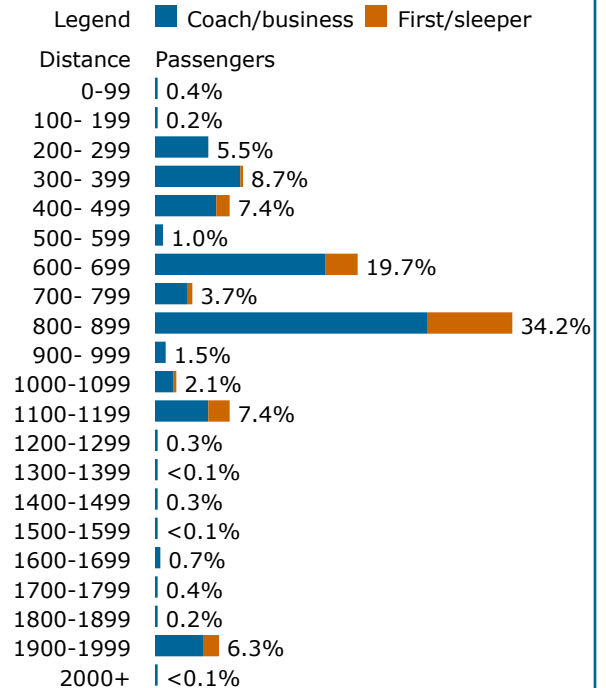
Top city pairs by ridership, 2014

1. Los Angeles, CA	818 mi
2. San Antonio, TX	605 mi
3. Tucson, AZ	316 mi
4. Houston, TX	815 mi
5. New Orleans, LA	1,177 mi
6. Chicago, IL*	1,921 mi
7. Alpine, TX	218 mi
8. Maricopa, AZ	402 mi
9. Del Rio, TX	435 mi

Top city pairs by revenue, 2014

1. Los Angeles, CA	818 mi
2. San Antonio, TX	605 mi
3. New Orleans, LA	1,177 mi
4. Chicago, IL*	1,921 mi
5. Houston, TX	815 mi
6. Tucson, AZ	316 mi
7. Austin, TX	698 mi
8. Del Rio, TX	435 mi
9. Alpine, TX	218 mi

Trips by length, 2014



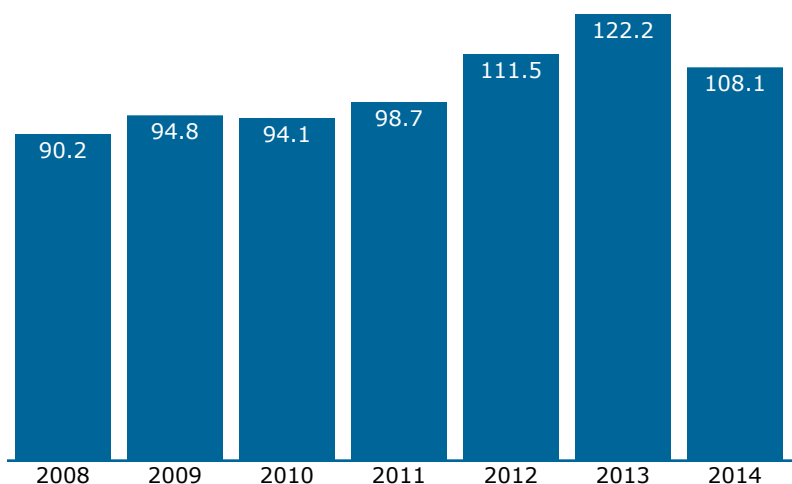
505 Capitol Ct NE #300
Washington, DC 20002
(202) 408-8362
www.narprail.org

* Chicago is Amtrak's east-west gateway.

Amtrak service in Elizabethtown, PA - ELT

Passengers using this station, 2008-2014

(arrivals and departures, in thousands)



Amtrak Station

50 S Wilson Ave
Elizabethtown, PA 17022-2165

Population served by this station

Within 25 miles: 1,259,442

Within 50 miles: 2,994,710

16th congressional district

Joseph R. Pitts (R)

(202) 225-2411

Current Amtrak presence

State Supported: 108,066

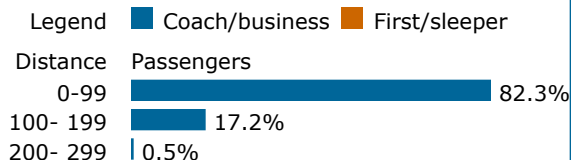
Keystone: Multiple trains daily

Pennsylvanian: Daily service

Quick recap, 2014 (arrivals and departures)

	Coach/ Business	First/ Sleeper	Total
Passengers	108,066		108,066
Average trip	72 miles	n/a	72 miles

Trips by length, 2014



Top city pairs by ridership, 2014

1. Harrisburg, PA	18 mi
2. Philadelphia, PA	88 mi
3. New York, NY	179 mi
4. Paoli, PA	69 mi
5. Lancaster, PA	20 mi
6. Exton, PA	62 mi
7. Ardmore, PA	78 mi
8. Downingtown, PA	54 mi
9. Parkesburg, PA	42 mi
10. Newark, NJ	169 mi

Top city pairs by revenue, 2014

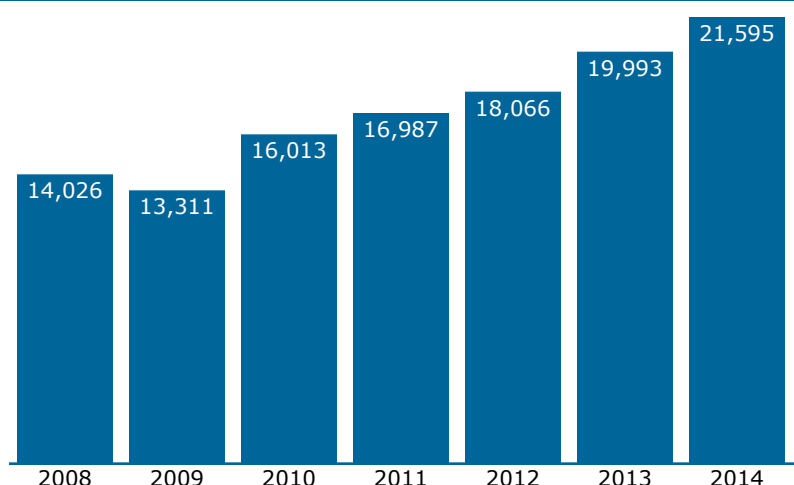
1. New York, NY	179 mi
2. Philadelphia, PA	88 mi
3. Harrisburg, PA	18 mi
4. Paoli, PA	69 mi
5. Newark, NJ	169 mi
6. Pittsburgh, PA	265 mi
7. Ardmore, PA	78 mi
8. Lancaster, PA	20 mi
9. Exton, PA	62 mi
10. Trenton, NJ	121 mi



505 Capitol Ct NE #300
Washington, DC 20002
(202) 408-8362
www.narprail.org

Amtrak service in Elkhart, IN - EKH

Passengers using this station, 2008-2014 (arrivals and departures)



Amtrak Station

131 Tyler Ave
Elkhart, IN 46516-3247

Population served by this station

Within 25 miles: 607,715
Within 50 miles: 1,468,825

2nd congressional district

Jackie Walorski (R)
(202) 225-3915

Current Amtrak presence

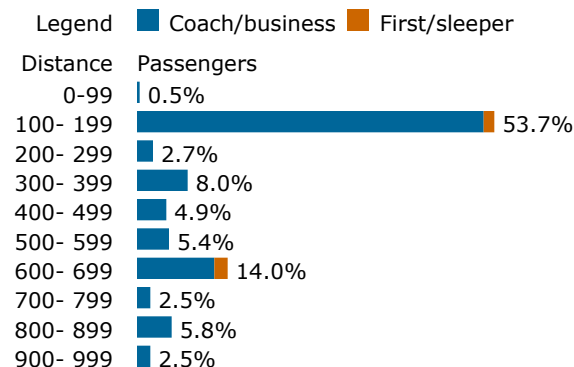
Long Distance: 21,595

Capitol Limited: Daily service
Lake Shore Limited: Daily service

Quick recap, 2014 (arrivals and departures)

	Coach/ Business	First/ Sleeper	Total
Passengers	20,387	1,208	21,595
Average trip	318 miles	473 miles	327 miles
Average fare	\$ 48.00	\$139.00	\$ 53.00
Average yield, per mi	15.1¢	29.2¢	16.2¢

Trips by length, 2014



Top city pairs by ridership, 2014

1. Chicago, IL*	102 mi
2. Washington, DC	662 mi
3. Pittsburgh, PA	379 mi
4. New York, NY	857 mi
5. Martinsburg, WV	589 mi
6. Buffalo, NY	427 mi
7. Syracuse, NY	567 mi
8. Rochester, NY	488 mi
9. Cleveland, OH	240 mi

Top city pairs by revenue, 2014

1. Chicago, IL*	102 mi
2. Washington, DC	662 mi
3. New York, NY	857 mi
4. Pittsburgh, PA	379 mi
5. Boston, MA	916 mi
6. Albany-Rensselaer, NY	717 mi
7. Martinsburg, WV	589 mi
8. Syracuse, NY	567 mi
9. Rochester, NY	488 mi

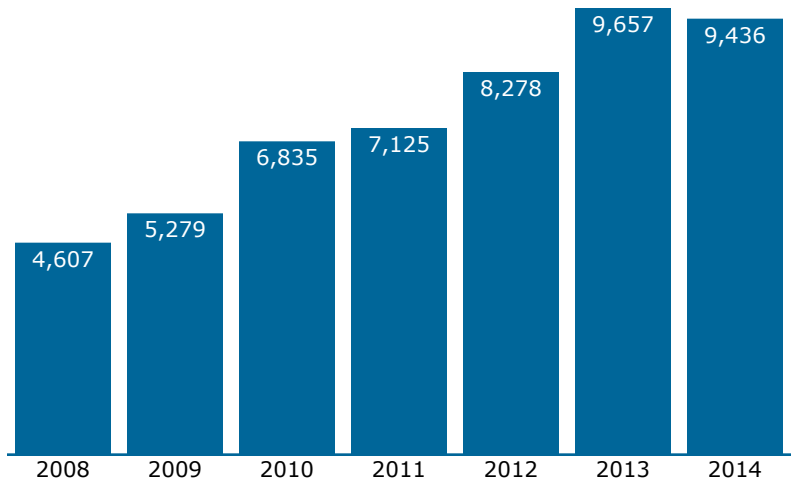


505 Capitol Ct NE #300
Washington, DC 20002
(202) 408-8362
www.narprail.org

* Chicago is Amtrak's east-west gateway.

Amtrak service in Elko, NV - ELK

Passengers using this station, 2008-2014 (arrivals and departures)



Amtrak Station

1300 Water St
Elko, NV 89801

Population served by this station

Within 25 miles: 35,718

Within 50 miles: 41,367

2nd congressional district

Mark Amodei (R)

(202) 225-6155

Current Amtrak presence

Long Distance: 9,436

California Zephyr: Daily service

Quick recap, 2014 (arrivals and departures)

	Coach/ Business	First/ Sleeper	Total
Passengers	8,954	482	9,436
Average trip	440 miles	719 miles	454 miles
Average fare	\$ 69.00	\$220.00	\$ 77.00
Average yield, per mi	15.7¢	30.5¢	16.9¢

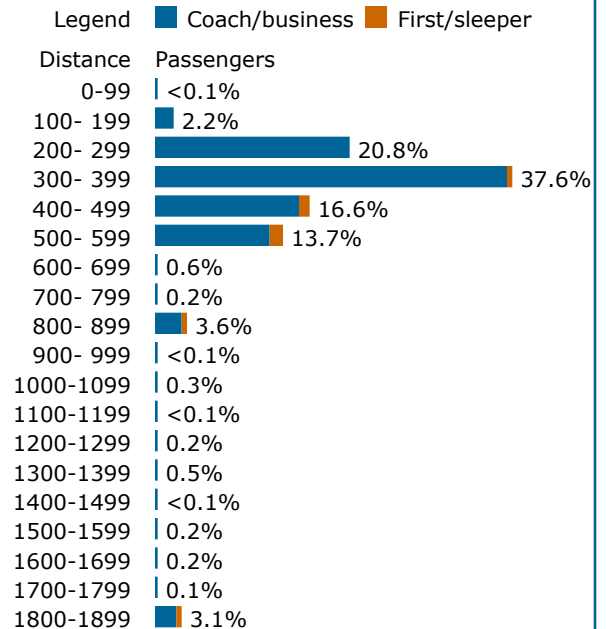
Top city pairs by ridership, 2014

1. Reno, NV	331 mi
2. Salt Lake City, UT	263 mi
3. Sacramento, CA	482 mi
4. Emeryville, CA	567 mi
5. Grand Junction, CO	560 mi
6. Denver, CO	833 mi
7. Chicago, IL*	1,871 mi
8. Winnemucca, NV	142 mi
9. Martinez, CA	540 mi

Top city pairs by revenue, 2014

1. Reno, NV	331 mi
2. Salt Lake City, UT	263 mi
3. Sacramento, CA	482 mi
4. Emeryville, CA	567 mi
5. Chicago, IL*	1,871 mi
6. Denver, CO	833 mi
7. Grand Junction, CO	560 mi
8. Martinez, CA	540 mi
9. Roseville, CA	465 mi

Trips by length, 2014

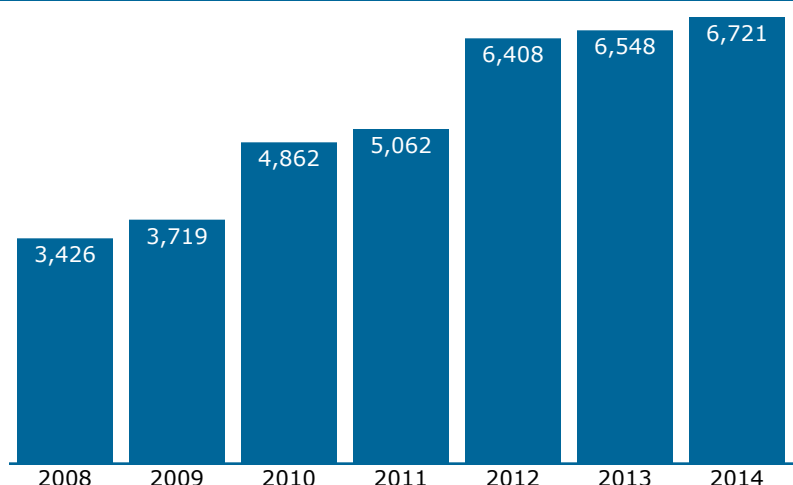


505 Capitol Ct NE #300
Washington, DC 20002
(202) 408-8362
www.narprail.org

* Chicago is Amtrak's east-west gateway.

Amtrak service in Elyria, OH - ELY

Passengers using this station, 2008-2014 (arrivals and departures)



Amtrak Station

410 E River Rd
Elyria, OH 44035-5231

Population served by this station

Within 25 miles: 1,141,298

Within 50 miles: 3,193,975

4th congressional district

Jim Jordan (R)

(202) 225-2676

Current Amtrak presence

Long Distance: 6,721

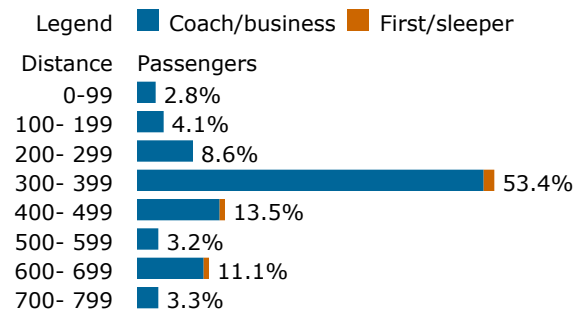
Capitol Limited: Daily service

Lake Shore Limited: Daily service

Quick recap, 2014 (arrivals and departures)

	Coach/ Business	First/ Sleeper	Total
Passengers	6,446	275	6,721
Average trip	367 miles	426 miles	369 miles
Average fare	\$ 59.00	\$179.00	\$ 64.00
Average yield, per mi	16.0¢	42.0¢	17.2¢

Trips by length, 2014



Top city pairs by ridership, 2014

1. Chicago, IL*	316 mi
2. New York, NY	643 mi
3. Washington, DC	448 mi
4. Syracuse, NY	352 mi
5. Utica, NY	406 mi
6. Rochester, NY	273 mi
7. Pittsburgh, PA	165 mi
8. Albany-Rensselaer, NY	502 mi
9. Boston, MA	701 mi

Top city pairs by revenue, 2014

1. Chicago, IL*	316 mi
2. New York, NY	643 mi
3. Washington, DC	448 mi
4. Syracuse, NY	352 mi
5. Utica, NY	406 mi
6. Boston, MA	701 mi
7. Albany-Rensselaer, NY	502 mi
8. Rochester, NY	273 mi
9. Springfield, MA	603 mi



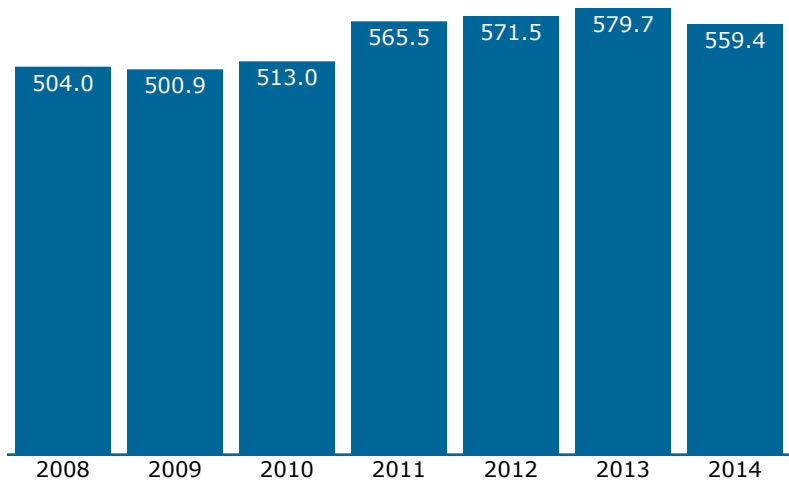
505 Capitol Ct NE #300
Washington, DC 20002
(202) 408-8362
www.narprail.org

* Chicago is Amtrak's east-west gateway.

Amtrak service in Emeryville, CA - EMY

Passengers using this station, 2008-2014

(arrivals and departures, in thousands)



Amtrak Station

5885 Horton St
Emeryville, CA 94608-2037

Population served by this station

Within 25 miles: 3,772,944

Within 50 miles: 6,987,632

13th congressional district

Barbara Lee (D)

(202) 225-2661

Current Amtrak presence

State Supported: 466,098

Capitols: Multiple trains daily

San Joaquins: Multiple trains daily

Long Distance: 93,269

California Zephyr: Daily service

Coast Starlight: Daily service

Quick recap, 2014 (arrivals and departures)

	Coach/ Business	First/ Sleeper	Total
Passengers	524,941	34,426	559,367
Average trip	176 miles	1,462 miles	255 miles
Average fare	\$ 29.00	\$365.00	\$ 49.00
Average yield, per mi	16.2¢	25.0¢	19.3¢

Station also handled 204,445 passengers
to/from 21 cities on connecting Thruway bus service.

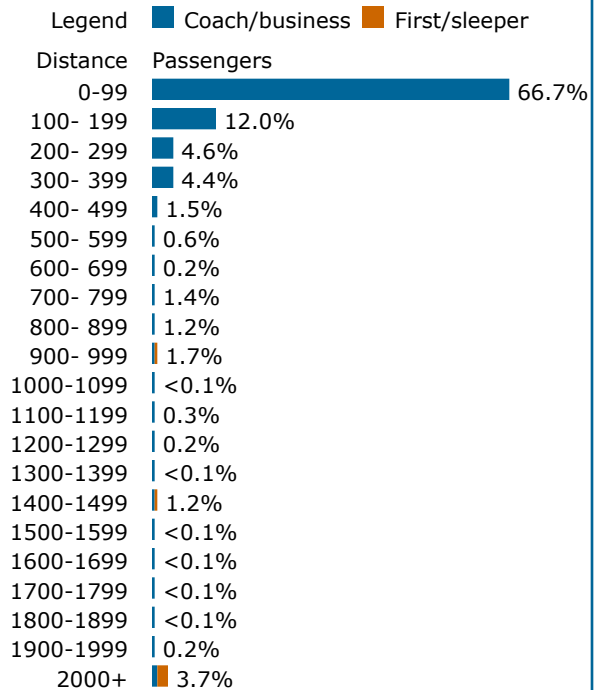
Top city pairs by ridership, 2014

1. Sacramento, CA	85 mi
2. Davis, CA	71 mi
3. Suisun City, CA	44 mi
4. Fresno, CA	199 mi
5. Stockton, CA	76 mi
6. Bakersfield, CA	309 mi
7. San Jose, CA	49 mi
8. Chicago, IL*	2,438 mi

Top city pairs by revenue, 2014

1. Chicago, IL*	2,438 mi
2. Sacramento, CA	85 mi
3. Denver, CO	1,400 mi
4. Seattle, WA	908 mi
5. Davis, CA	71 mi
6. Portland, OR	721 mi
7. Bakersfield, CA	309 mi
8. Fresno, CA	199 mi

Trips by length, 2014



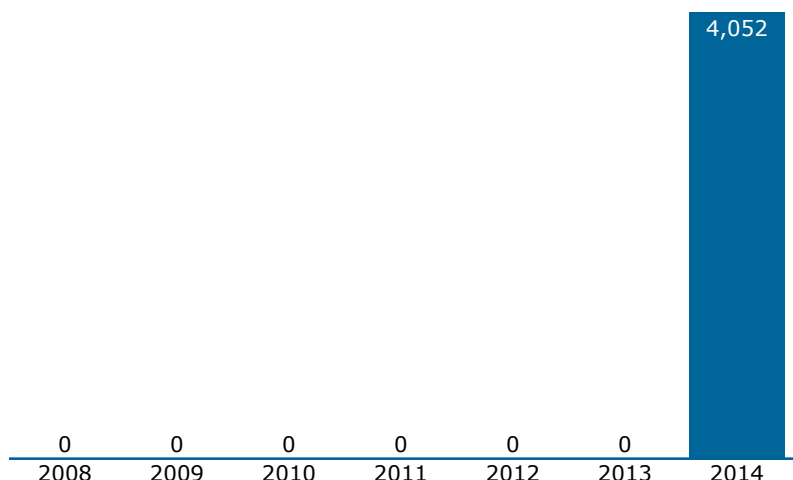
505 Capitol Ct NE #300
Washington, DC 20002
(202) 408-8362
www.nartrail.org

* Chicago is Amtrak's east-west gateway.

Amtrak service in Encinitas, CA - ENC

Passengers using this station, 2008-2014

(arrivals and departures)



Coaster Station

25 East D St
Encinitas, CA 92024

Population served by this station

Within 25 miles: 2,038,565

Within 50 miles: 4,182,605

49th congressional district

Darrell Issa (R)

(202) 225-3906

Current Amtrak presence

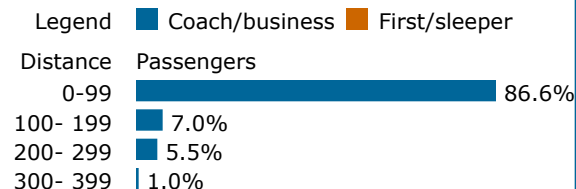
State Supported: 4,052

Pacific Surfliner: Multiple trains daily

Quick recap, 2014 (arrivals and departures)

	Coach/ Business	First/ Sleeper	Total
Passengers	4,052		4,052
Average trip	91 miles	n/a	91 miles
Average fare	\$ 27.00	n/a	\$ 27.00
Average yield, per mi	29.6¢	n/a	29.6¢

Trips by length, 2014



Top city pairs by ridership, 2014

1. Los Angeles, CA	99 mi
2. Irvine, CA	53 mi
3. Anaheim, CA	67 mi
4. S.J. Capistrano, CA	41 mi
5. Santa Ana, CA	63 mi
6. San Diego, CA	29 mi
7. Santa Barbara, CA	202 mi
8. Fullerton, CA	73 mi
9. SD Old Town, CA	27 mi

Top city pairs by revenue, 2014

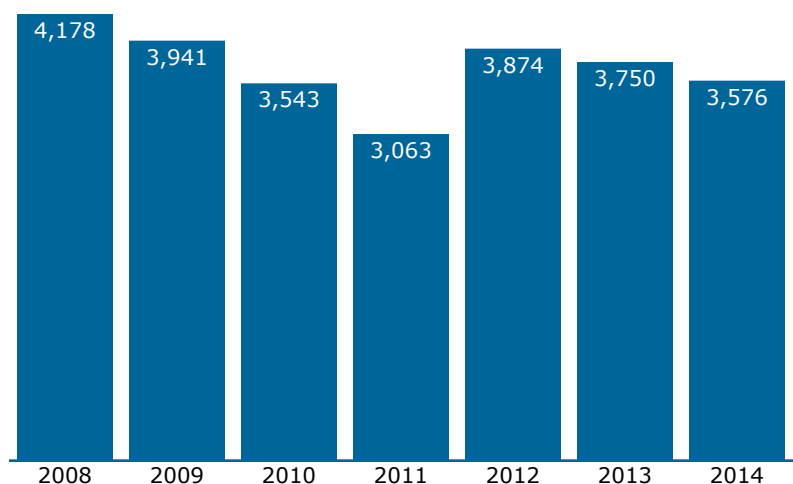
1. Los Angeles, CA	99 mi
2. Irvine, CA	53 mi
3. Santa Barbara, CA	202 mi
4. Anaheim, CA	67 mi
5. Santa Ana, CA	63 mi
6. S.J. Capistrano, CA	41 mi
7. Fullerton, CA	73 mi
8. San Diego, CA	29 mi
9. Goleta, CA	210 mi



505 Capitol Ct NE #300
Washington, DC 20002
(202) 408-8362
www.narprail.org

Amtrak service in Ephrata, WA - EPH

Passengers using this station, 2008-2014 (arrivals and departures)



Amtrak Station

24 Alder St NW
Ephrata, WA 98823-2421

Population served by this station

Within 25 miles: 68,898
Within 50 miles: 210,859

4th congressional district

Dan Newhouse (R)
(202) 225-5816

Current Amtrak presence

Long Distance: 3,576
Empire Builder: Daily service

Quick recap, 2014 (arrivals and departures)

	Coach/ Business	First/ Sleeper	Total
Passengers	3,375	201	3,576
Average trip	346 miles	1,165 miles	392 miles
Average fare	\$ 51.00	\$343.00	\$ 67.00
Average yield, per mi	14.7¢	29.4¢	17.1¢

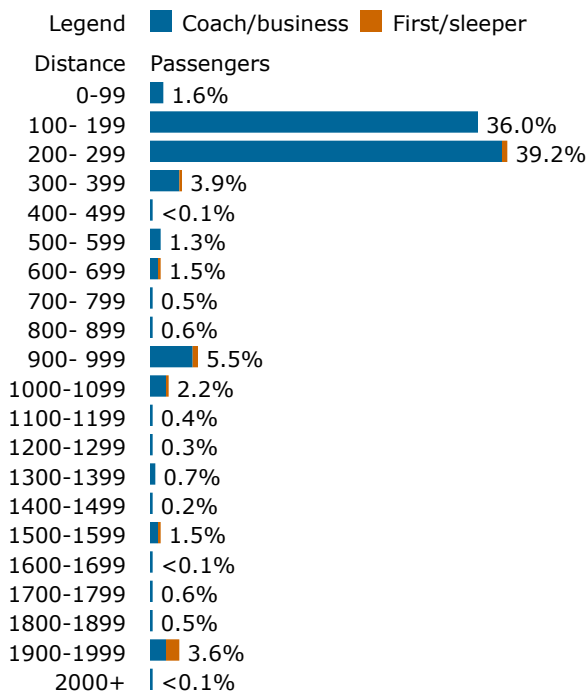
Top city pairs by ridership, 2014

1. Seattle, WA	207 mi
2. Everett, WA	173 mi
3. Spokane, WA	119 mi
4. Edmonds, WA	190 mi
5. Williston, ND	937 mi
6. Whitefish, MT	372 mi
7. Chicago, IL*	1,998 mi
8. Minot, ND	1,058 mi
9. Havre, MT	628 mi

Top city pairs by revenue, 2014

1. Seattle, WA	207 mi
2. Chicago, IL*	1,998 mi
3. Everett, WA	173 mi
4. Williston, ND	937 mi
5. Minot, ND	1,058 mi
6. St. Paul, MN	1,580 mi
7. Whitefish, MT	372 mi
8. Edmonds, WA	190 mi
9. Havre, MT	628 mi

Trips by length, 2014

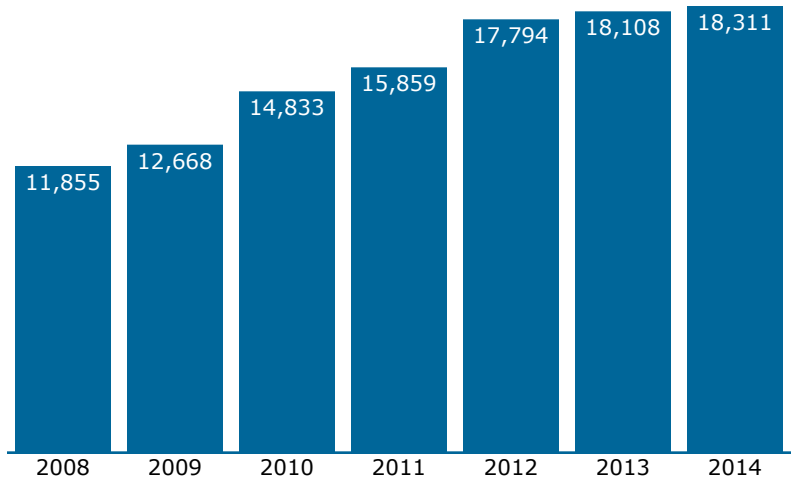


505 Capitol Ct NE #300
Washington, DC 20002
(202) 408-8362
www.narprail.org

* Chicago is Amtrak's east-west gateway.

Amtrak service in Erie, PA - ERI

Passengers using this station, 2008-2014 (arrivals and departures)



Quick recap, 2014 (arrivals and departures)

	Coach/ Business	First/ Sleeper	Total
Passengers	17,402	909	18,311
Average trip	404 miles	456 miles	406 miles

Top city pairs by ridership, 2014

1. Chicago, IL*	435 mi
2. New York, NY	524 mi
3. Utica, NY	287 mi
4. Syracuse, NY	233 mi
5. Albany-Rensselaer, NY	383 mi
6. Rochester, NY	154 mi
7. Toledo, OH	201 mi
8. Boston, MA	582 mi
9. South Bend, IN	351 mi
10. Schenectady, NY	365 mi

Top city pairs by revenue, 2014

1. Chicago, IL*	435 mi
2. New York, NY	524 mi
3. Albany-Rensselaer, NY	383 mi
4. Utica, NY	287 mi
5. Boston, MA	582 mi
6. Syracuse, NY	233 mi
7. South Bend, IN	351 mi
8. Springfield, MA	484 mi
9. Toledo, OH	201 mi
10. Rochester, NY	154 mi

Amtrak Station

125 W 14th St
Erie, PA 16501-1717

Population served by this station

Within 25 miles: 290,215

Within 50 miles: 619,672

3rd congressional district

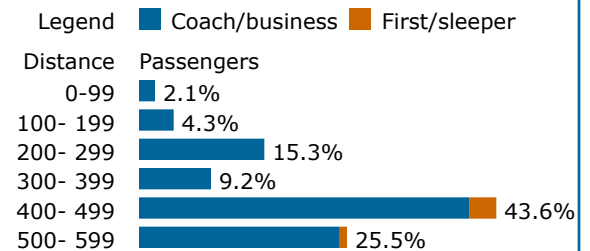
Mike Kelly (R)

(202) 225-5406

Current Amtrak presence

Long Distance: 18,311
Lake Shore Limited: Daily service

Trips by length, 2014

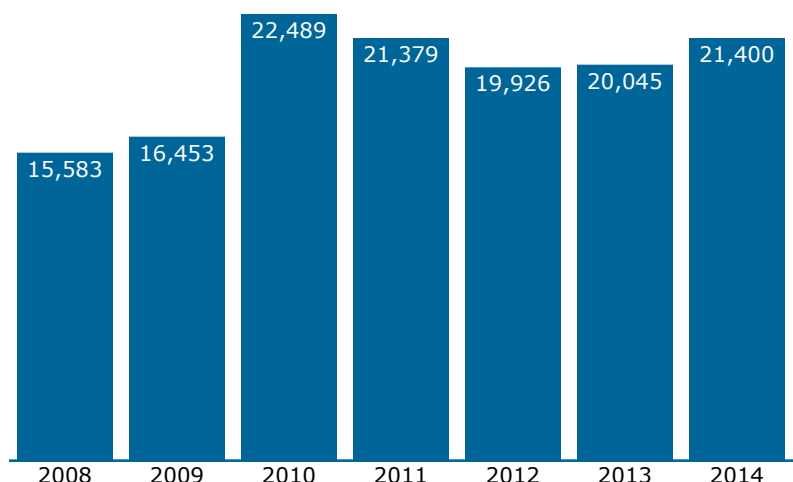


505 Capitol Ct NE #300
Washington, DC 20002
(202) 408-8362
www.narprail.org

* Chicago is Amtrak's east-west gateway.

Amtrak service in Essex Jct., VT - ESX

Passengers using this station, 2008-2014 (arrivals and departures)



Amtrak Station

29 Railroad Ave
Essex Jct., VT 05452-3214

Population served by this station

Within 25 miles: 263,466
Within 50 miles: 480,067

At large representative

Peter Welch (D)
(202) 225-4115

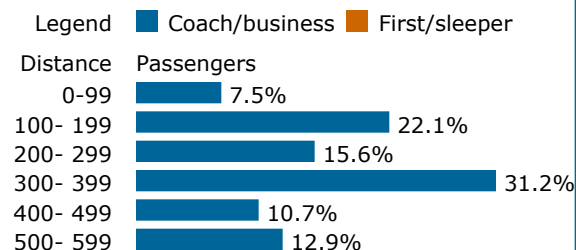
Current Amtrak presence

State Supported: 21,400
Vermont: Daily service

Quick recap, 2014 (arrivals and departures)

	Coach/ Business	First/ Sleeper	Total
Passengers	21,400		21,400
Average trip	314 miles	n/a	314 miles
Average fare	\$ 58.00	n/a	\$ 58.00
Average yield, per mi	18.4¢	n/a	18.4¢

Trips by length, 2014



Top city pairs by ridership, 2014

1. New York, NY	356 mi
2. Brattleboro, VT	157 mi
3. Washington, DC	582 mi
4. Philadelphia, PA	447 mi
5. Springfield, MA	227 mi
6. White River Jct., VT	94 mi
7. New Haven, CT	285 mi
8. Amherst, MA	192 mi
9. Stamford, CT	321 mi

Top city pairs by revenue, 2014

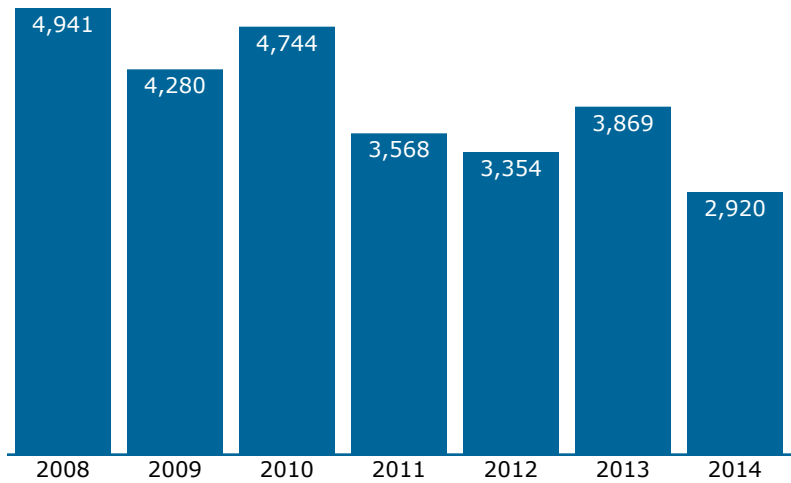
1. New York, NY	356 mi
2. Washington, DC	582 mi
3. Philadelphia, PA	447 mi
4. Brattleboro, VT	157 mi
5. Baltimore, MD	541 mi
6. New Haven, CT	285 mi
7. Springfield, MA	227 mi
8. Stamford, CT	321 mi
9. Hartford, CT	253 mi



505 Capitol Ct NE #300
Washington, DC 20002
(202) 408-8362
www.narprail.org

Amtrak service in Essex, MT - ESM

Passengers using this station, 2008-2014 (arrivals and departures)



Isaak Walton Inn

290 Izaak Walton Inn Rd
Essex, MT 59916-9710

Population served by this station

Within 25 miles: 10,779
Within 50 miles: 108,464

At large representative

Ryan K. Zinke (R)
(202) 225-3211

Current Amtrak presence

Long Distance: 2,920
Empire Builder: Daily service

Quick recap, 2014 (arrivals and departures)

	Coach/ Business	First/ Sleeper	Total
Passengers	1,553	1,367	2,920
Average trip	554 miles	976 miles	751 miles
Average fare	\$ 71.00	\$254.00	\$156.00
Average yield, per mi	12.7¢	26.0¢	20.8¢

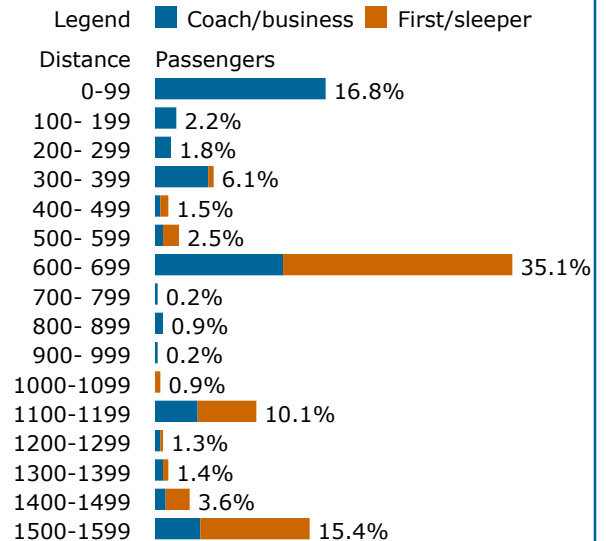
Top city pairs by ridership, 2014

1. Portland, OR	680 mi
2. Chicago, IL*	1,576 mi
3. Seattle, WA	629 mi
4. Whitefish, MT	50 mi
5. St. Paul, MN	1,158 mi
6. Spokane, WA	303 mi
7. Edmonds, WA	612 mi
8. Columbus, WI	1,426 mi
9. Everett, WA	595 mi

Top city pairs by revenue, 2014

1. Chicago, IL*	1,576 mi
2. Portland, OR	680 mi
3. St. Paul, MN	1,158 mi
4. Seattle, WA	629 mi
5. Columbus, WI	1,426 mi
6. Edmonds, WA	612 mi
7. Spokane, WA	303 mi
8. Everett, WA	595 mi
9. Milwaukee, WI	1,491 mi

Trips by length, 2014



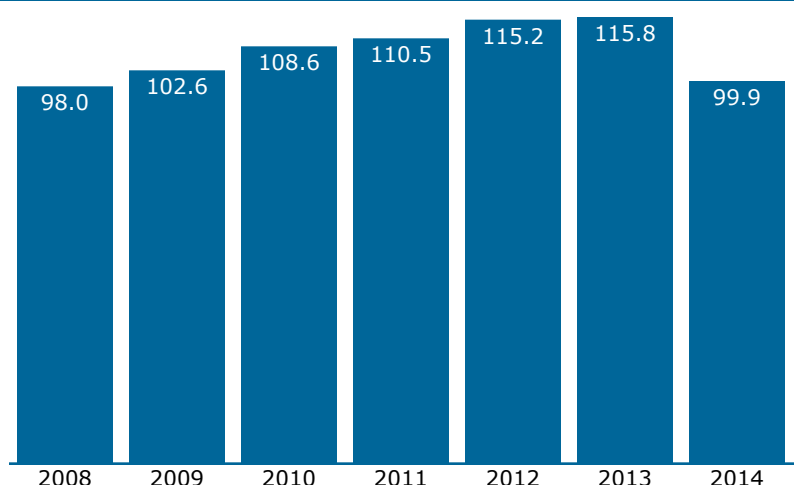
505 Capitol Ct NE #300
Washington, DC 20002
(202) 408-8362
www.narprail.org

* Chicago is Amtrak's east-west gateway.

Amtrak service in Eugene, OR - EUG

Passengers using this station, 2008-2014

(arrivals and departures, in thousands)



Amtrak Station

433 Willamette St
Eugene, OR 97401-2613

Population served by this station

Within 25 miles: 333,442

Within 50 miles: 576,969

4th congressional district

Peter DeFazio (D)

(202) 225-6416

Current Amtrak presence

State Supported: 54,920

Cascades: Multiple trains daily

Long Distance: 44,979

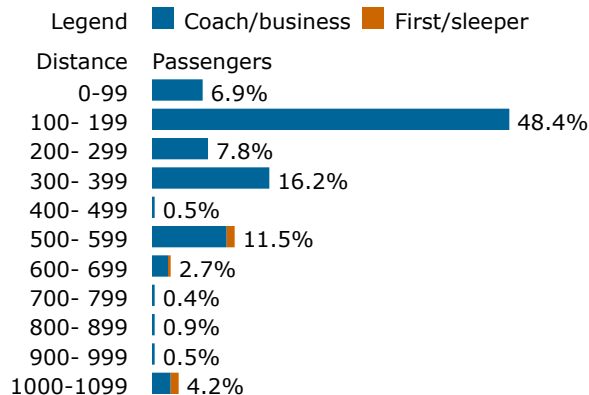
Coast Starlight: Daily service

Quick recap, 2014 (arrivals and departures)

	Coach/ Business	First/ Sleeper	Total
Passengers	95,895	4,004	99,899
Average trip	259 miles	750 miles	278 miles
Average fare	\$ 45.00	\$266.00	\$ 54.00
Average yield, per mi	17.5¢	35.5¢	19.5¢

Station also handled 41,815 passengers
to/from 9 cities on connecting Thruway bus service.

Trips by length, 2014



Top city pairs by ridership, 2014

1. Portland, OR	124 mi
2. Seattle, WA	310 mi
3. Sacramento, CA	514 mi
4. Salem, OR	72 mi
5. Tacoma, WA	271 mi
6. Los Angeles, CA	1,067 mi
7. Klamath Falls, OR	195 mi
8. Oregon City, OR	108 mi

Top city pairs by revenue, 2014

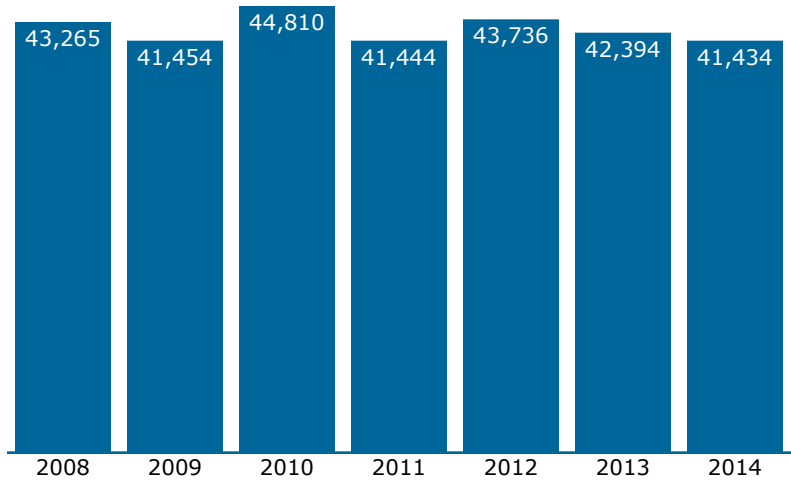
1. Portland, OR	124 mi
2. Seattle, WA	310 mi
3. Los Angeles, CA	1,067 mi
4. Sacramento, CA	514 mi
5. Emeryville, CA	598 mi
6. Tacoma, WA	271 mi
7. Martinez, CA	571 mi
8. San Jose, CA	644 mi



505 Capitol Ct NE #300
Washington, DC 20002
(202) 408-8362
www.narprail.org

Amtrak service in Everett, WA - EVR

Passengers using this station, 2008-2014 (arrivals and departures)



Intermodal Station

3201 Smith Ave
Everett, WA 98201-4579

Population served by this station

Within 25 miles: 1,452,446

Within 50 miles: 3,201,720

2nd congressional district

Rick Larsen (D)

(202) 225-2605

Current Amtrak presence

State Supported: 23,598

Cascades: Multiple trains daily

Long Distance: 17,836

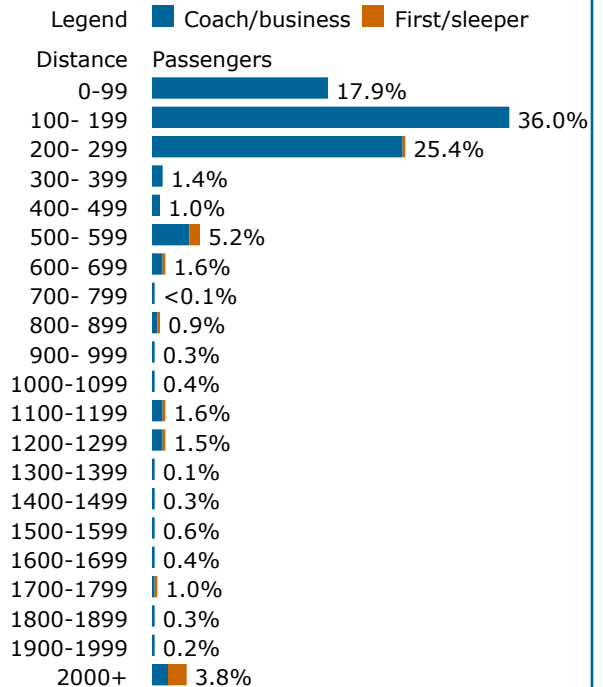
Empire Builder: Daily service

Quick recap, 2014 (arrivals and departures)

	Coach/ Business	First/ Sleeper	Total
Passengers	38,664	2,770	41,434
Average trip	282 miles	1,293 miles	349 miles
Average fare	\$ 46.00	\$317.00	\$ 64.00
Average yield, per mi	16.4¢	24.5¢	18.4¢

Station also handled 6,492 passengers
to/from 12 cities on connecting Thruway bus service.

Trips by length, 2014



Top city pairs by ridership, 2014

1. Vancouver, BC	127 mi
2. Portland, OR	219 mi
3. Spokane, WA	292 mi
4. Bellingham, WA	65 mi
5. Wenatchee, WA	121 mi
6. Seattle, WA	34 mi
7. Whitefish, MT	545 mi
8. Vancouver, WA	209 mi

Top city pairs by revenue, 2014

1. Chicago, IL*	2,171 mi
2. Vancouver, BC	127 mi
3. Portland, OR	219 mi
4. Whitefish, MT	545 mi
5. Spokane, WA	292 mi
6. Williston, ND	1,110 mi
7. St. Paul, MN	1,753 mi
8. Minot, ND	1,231 mi



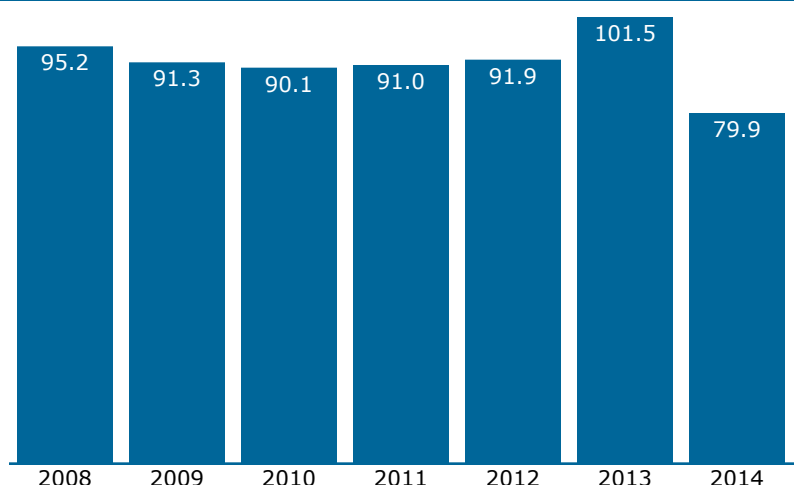
505 Capitol Ct NE #300
Washington, DC 20002
(202) 408-8362
www.narprail.org

* Chicago is Amtrak's east-west gateway.

Amtrak service in Exeter, NH - EXR

Passengers using this station, 2008-2014

(arrivals and departures, in thousands)



Quick recap, 2014 (arrivals and departures)

	Coach/ Business	First/ Sleeper	Total
Passengers	79,908		79,908
Average trip	51 miles	n/a	51 miles
Average fare	\$ 13.00	n/a	\$ 13.00
Average yield, per mi	24.7¢	n/a	24.7¢

Top city pairs by ridership, 2014

1. Boston-North, MA	51 mi
2. Portland, ME	65 mi
3. Woburn, MA	38 mi
4. Saco, ME	49 mi
5. Durham-UNH, NH	11 mi
6. Dover, NH	17 mi
7. Brunswick, ME	94 mi
8. Freeport, ME	85 mi
9. Haverhill, MA	17 mi

Top city pairs by revenue, 2014

1. Boston-North, MA	51 mi
2. Portland, ME	65 mi
3. Brunswick, ME	94 mi
4. Woburn, MA	38 mi
5. Saco, ME	49 mi
6. Freeport, ME	85 mi
7. Old Orchard Beach, ME	53 mi
8. Dover, NH	17 mi
9. Durham-UNH, NH	11 mi

Amtrak Station

60 Lincoln St
Exeter, NH 03833-3218

Population served by this station

Within 25 miles: 850,719

Within 50 miles: 4,088,972

1st congressional district

Frank Guinta (R)

(202) 225-5456

Current Amtrak presence

State Supported: 79,908

Downeaster: Multiple trains daily

Service notes

Fifth Downeaster round trip added 8/2007

Trips by length, 2014

Legend ■ Coach/business ■ First/sleeper

Distance Passengers

0-99 100.0%

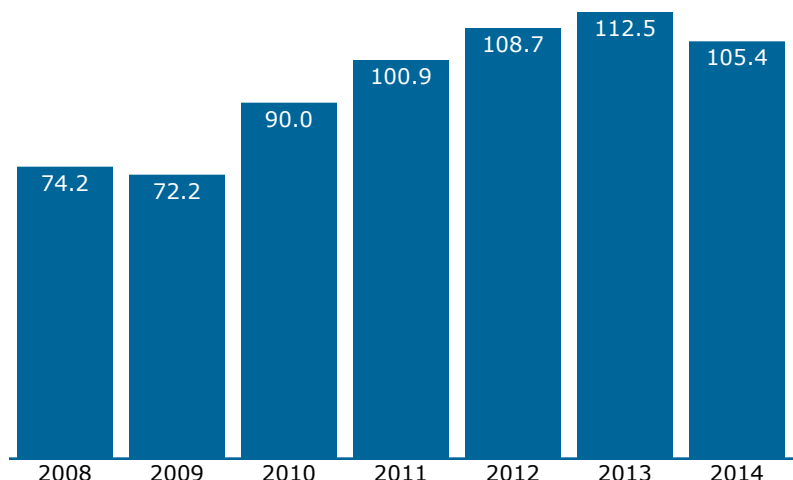


505 Capitol Ct NE #300
Washington, DC 20002
(202) 408-8362
www.narprail.org

Amtrak service in Exton, PA - EXT

Passengers using this station, 2008-2014

(arrivals and departures, in thousands)



Amtrak Station

425 Walkertown Rd
Exton, PA 19341

Population served by this station

Within 25 miles: 2,846,373

Within 50 miles: 7,786,810

6th congressional district

Ryan Costello (R)

(202) 225-4315

Current Amtrak presence

State Supported: 105,413

Keystone: Multiple trains daily

Pennsylvanian: Daily service

Quick recap, 2014 (arrivals and departures)

	Coach/ Business	First/ Sleeper	Total
Passengers	105,413		105,413
Average trip	67 miles	n/a	67 miles

Trips by length, 2014

Legend ■ Coach/business ■ First/sleeper

Distance Passengers

0-99	66.2%
100- 199	33.0%
200- 299	0.3%
300- 399	0.5%

Top city pairs by ridership, 2014

1. Philadelphia, PA	27 mi
2. New York, NY	118 mi
3. Harrisburg, PA	78 mi
4. Lancaster, PA	42 mi
5. Newark, NJ	108 mi
6. Elizabethtown, PA	62 mi
7. Middletown, PA	67 mi
8. Parkesburg, PA	17 mi
9. Mount Joy, PA	52 mi
10. Pittsburgh, PA	327 mi

Top city pairs by revenue, 2014

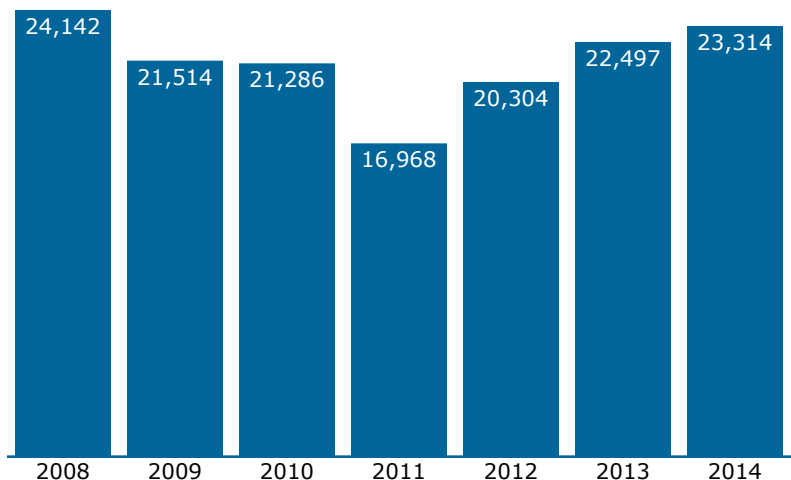
1. New York, NY	118 mi
2. Philadelphia, PA	27 mi
3. Harrisburg, PA	78 mi
4. Newark, NJ	108 mi
5. Lancaster, PA	42 mi
6. Pittsburgh, PA	327 mi
7. Elizabethtown, PA	62 mi
8. Middletown, PA	67 mi
9. Trenton, NJ	60 mi
10. Altoona, PA	210 mi



505 Capitol Ct NE #300
Washington, DC 20002
(202) 408-8362
www.narprail.org

Amtrak service in Fargo, ND - FAR

Passengers using this station, 2008-2014 (arrivals and departures)



Amtrak Station

420 4th St N
Fargo, ND 58102-4523

Population served by this station

Within 25 miles: 206,822
Within 50 miles: 271,121

At large representative

Kevin Cramer (R)
(202) 225-2611

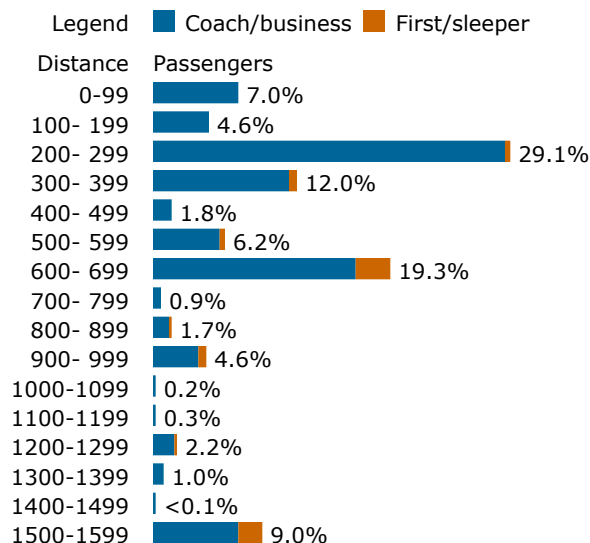
Current Amtrak presence

Long Distance: 23,314
Empire Builder: Daily service

Quick recap, 2014 (arrivals and departures)

	Coach/ Business	First/ Sleeper	Total
Passengers	21,220	2,094	23,314
Average trip	509 miles	876 miles	542 miles
Average fare	\$ 76.00	\$241.00	\$ 90.00
Average yield, per mi	14.8¢	27.5¢	16.7¢

Trips by length, 2014



Top city pairs by ridership, 2014

1. Chicago, IL*	662 mi
2. St. Paul, MN	244 mi
3. Williston, ND	399 mi
4. Minot, ND	278 mi
5. Grand Forks, ND	75 mi
6. Whitefish, MT	964 mi
7. Seattle, WA	1,543 mi
8. Milwaukee, WI	577 mi
9. Portland, OR	1,594 mi

Top city pairs by revenue, 2014

1. Chicago, IL*	662 mi
2. Seattle, WA	1,543 mi
3. St. Paul, MN	244 mi
4. Portland, OR	1,594 mi
5. Williston, ND	399 mi
6. Whitefish, MT	964 mi
7. Minot, ND	278 mi
8. Milwaukee, WI	577 mi
9. Spokane, WA	1,217 mi

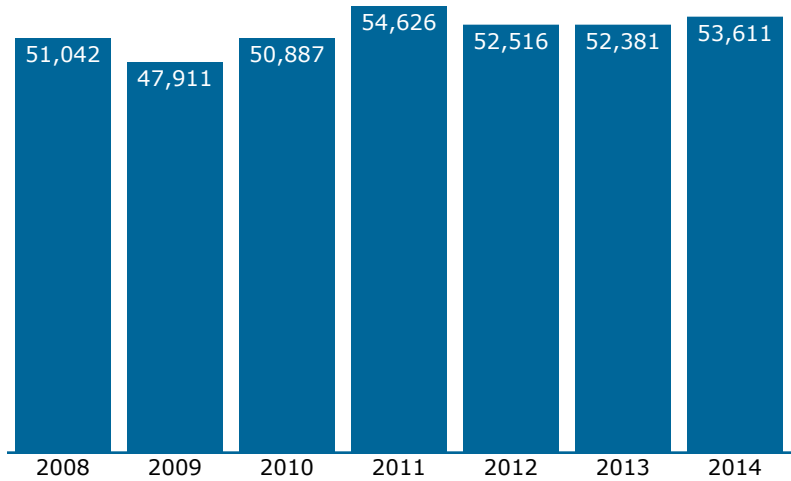


505 Capitol Ct NE #300
Washington, DC 20002
(202) 408-8362
www.narprail.org

* Chicago is Amtrak's east-west gateway.

Amtrak service in Fayetteville, NC - FAY

Passengers using this station, 2008-2014 (arrivals and departures)



Amtrak Station

427 Hay St
Fayetteville, NC 28301-5537

Population served by this station

Within 25 miles: 494,097
Within 50 miles: 1,404,305

4th congressional district

David Price (D)
(202) 225-1784

Current Amtrak presence

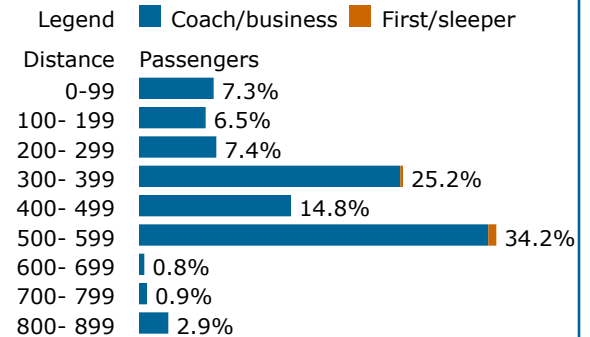
Long Distance: 53,611

Palmetto: Daily service
Silver Meteor: Daily service

Quick recap, 2014 (arrivals and departures)

	Coach/ Business	First/ Sleeper	Total
Passengers	52,811	800	53,611
Average trip	407 miles	519 miles	409 miles
Average fare	\$ 83.00	\$231.00	\$ 85.00
Average yield, per mi	20.4¢	44.4¢	20.8¢

Trips by length, 2014



Top city pairs by ridership, 2014

1. New York, NY	550 mi
2. Washington, DC	325 mi
3. Philadelphia, PA	459 mi
4. Newark, NJ	540 mi
5. Charleston, SC	178 mi
6. Orlando, FL	577 mi
7. Alexandria, VA	317 mi
8. Richmond, VA	217 mi
9. Baltimore, MD	365 mi

Top city pairs by revenue, 2014

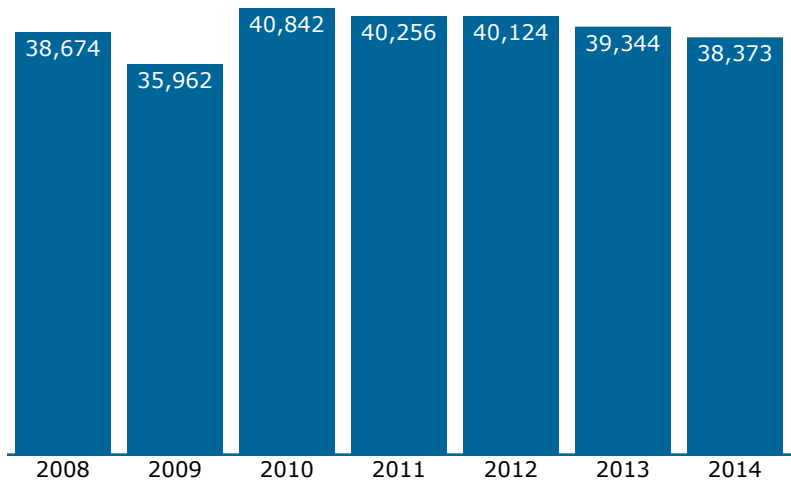
1. New York, NY	550 mi
2. Washington, DC	325 mi
3. Newark, NJ	540 mi
4. Philadelphia, PA	459 mi
5. Alexandria, VA	317 mi
6. Orlando, FL	577 mi
7. Baltimore, MD	365 mi
8. Richmond, VA	217 mi
9. Jacksonville, FL	427 mi



505 Capitol Ct NE #300
Washington, DC 20002
(202) 408-8362
www.narprail.org

Amtrak service in Flagstaff, AZ - FLG

Passengers using this station, 2008-2014 (arrivals and departures)



Amtrak Station

1 E Route 66
Flagstaff, AZ 86001-5530

Population served by this station

Within 25 miles: 80,926

Within 50 miles: 174,742

1st congressional district

Ann Kirkpatrick (D)

(202) 225-3361

Current Amtrak presence

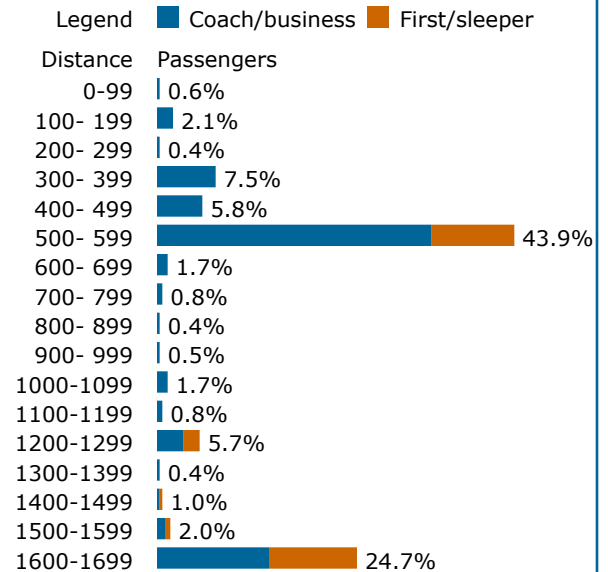
Long Distance: 38,373
Southwest Chief: Daily service

Quick recap, 2014 (arrivals and departures)

	Coach/ Business	First/ Sleeper	Total
Passengers	28,500	9,873	38,373
Average trip	804 miles	1,143 miles	891 miles
Average fare	\$ 97.00	\$291.00	\$147.00
Average yield, per mi	12.0¢	25.5¢	16.5¢

Station also handled 1,131 passengers
to/from 7 cities on connecting Thruway bus service.

Trips by length, 2014



Top city pairs by ridership, 2014

1. Los Angeles, CA	565 mi
2. Chicago, IL*	1,691 mi
3. Fullerton, CA	539 mi
4. Albuquerque, NM	359 mi
5. Kansas City, MO	1,254 mi
6. Riverside, CA	503 mi
7. San Bernardino, CA	493 mi
8. Galesburg, IL	1,529 mi

Top city pairs by revenue, 2014

1. Chicago, IL*	1,691 mi
2. Los Angeles, CA	565 mi
3. Kansas City, MO	1,254 mi
4. Fullerton, CA	539 mi
5. Albuquerque, NM	359 mi
6. Galesburg, IL	1,529 mi
7. Riverside, CA	503 mi
8. Naperville, IL	1,663 mi

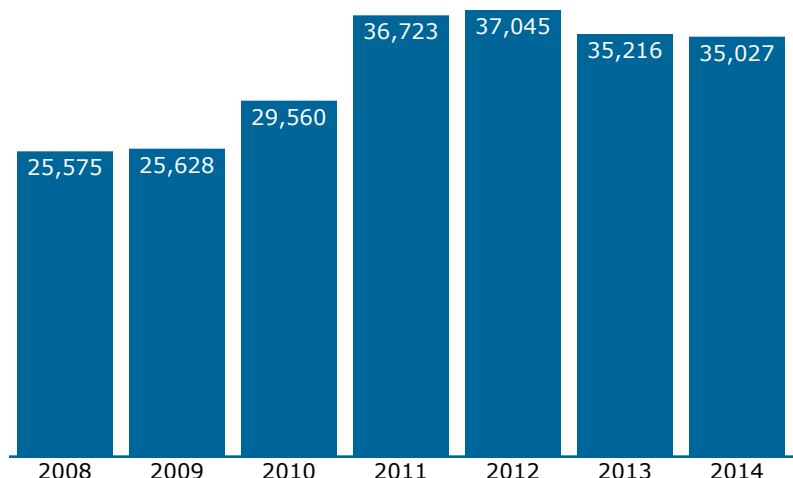


505 Capitol Ct NE #300
Washington, DC 20002
(202) 408-8362
www.narprail.org

* Chicago is Amtrak's east-west gateway.

Amtrak service in Flint, MI - FLN

Passengers using this station, 2008-2014 (arrivals and departures)



Amtrak Station

1407 S Dort Highway
Flint, MI 48503-2878

Population served by this station

Within 25 miles: 712,076

Within 50 miles: 3,889,545

5th congressional district

Daniel Kildee (D)

(202) 225-3611

Current Amtrak presence

State Supported: 35,027

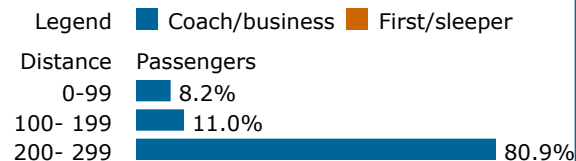
Blue Water: Daily service

Quick recap, 2014 (arrivals and departures)

	Coach/ Business	First/ Sleeper	Total
Passengers	35,027		35,027
Average trip	228 miles	n/a	228 miles
Average fare	\$ 35.00	n/a	\$ 35.00
Average yield, per mi	15.2¢	n/a	15.2¢

Station also handled 1,705 passengers
to/from 2 cities on connecting Thruway bus service.

Trips by length, 2014



Top city pairs by ridership, 2014

1. Chicago, IL*	256 mi
2. Kalamazoo, MI	118 mi
3. New Buffalo, MI	194 mi
4. East Lansing, MI	48 mi
5. Port Huron, MI	63 mi
6. Niles, MI	167 mi
7. Battle Creek, MI	96 mi
8. Dowagiac, MI	154 mi

Top city pairs by revenue, 2014

1. Chicago, IL*	256 mi
2. Kalamazoo, MI	118 mi
3. New Buffalo, MI	194 mi
4. Niles, MI	167 mi
5. East Lansing, MI	48 mi
6. Port Huron, MI	63 mi
7. Battle Creek, MI	96 mi
8. Dowagiac, MI	154 mi

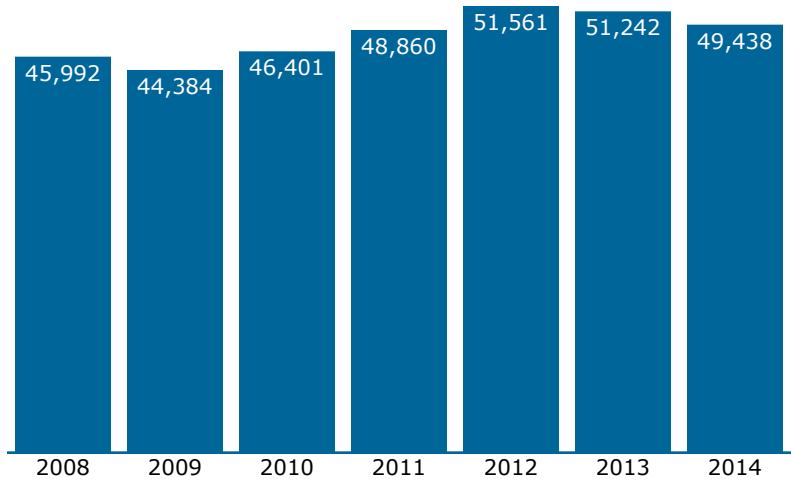


505 Capitol Ct NE #300
Washington, DC 20002
(202) 408-8362
www.narprail.org

* Chicago is Amtrak's east-west gateway.

Amtrak service in Florence, SC - FLO

Passengers using this station, 2008-2014 (arrivals and departures)



Amtrak Station

805 E Day St
Florence, SC 29506-2634

Population served by this station

Within 25 miles: 221,155

Within 50 miles: 726,856

7th congressional district

Tom Rice (R)

(202) 225-9895

Current Amtrak presence

Long Distance: 49,438

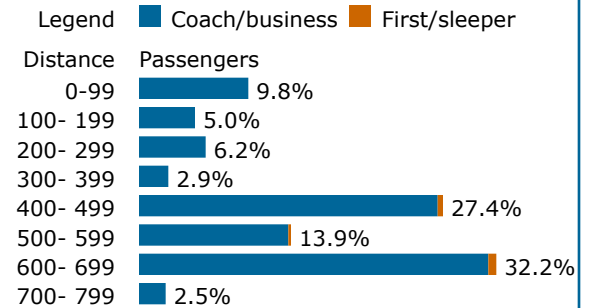
Palmetto: Daily service

Silver Meteor: Daily service

Quick recap, 2014 (arrivals and departures)

	Coach/ Business	First/ Sleeper	Total
Passengers	48,515	923	49,438
Average trip	457 miles	553 miles	459 miles
Average fare	\$ 86.00	\$230.00	\$ 88.00
Average yield, per mi	18.7¢	41.6¢	19.2¢

Trips by length, 2014



Top city pairs by ridership, 2014

1. New York, NY	633 mi
2. Washington, DC	408 mi
3. Philadelphia, PA	542 mi
4. Newark, NJ	623 mi
5. Charleston, SC	95 mi
6. Baltimore, MD	448 mi
7. Richmond, VA	299 mi
8. Orlando, FL	495 mi
9. Alexandria, VA	400 mi

Top city pairs by revenue, 2014

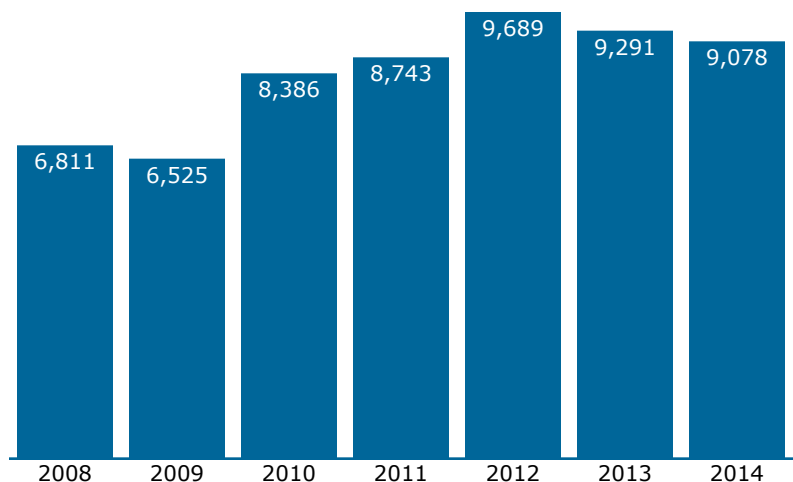
1. New York, NY	633 mi
2. Washington, DC	408 mi
3. Newark, NJ	623 mi
4. Philadelphia, PA	542 mi
5. Baltimore, MD	448 mi
6. Richmond, VA	299 mi
7. Alexandria, VA	400 mi
8. Orlando, FL	495 mi
9. Trenton, NJ	575 mi



505 Capitol Ct NE #300
Washington, DC 20002
(202) 408-8362
www.narprail.org

Amtrak service in Fort Edward--Glens Falls, NY - FED

Passengers using this station, 2008-2014 (arrivals and departures)



Amtrak Station

70 East St
Fort Edward, NY 12828-1810

Population served by this station

Within 25 miles: 254,174

Within 50 miles: 1,169,491

21st congressional district

Elise Stefanik (R)

(202) 225-4611

Current Amtrak presence

State Supported: 9,078

Adirondack: Daily service

Ethan Allen: Daily service

Quick recap, 2014 (arrivals and departures)

	Coach/ Business	First/ Sleeper	Total
Passengers	9,078		9,078
Average trip	177 miles	n/a	177 miles

Trips by length, 2014

Legend	Coach/business	First/sleeper
Distance	Passengers	
0-99	9.8%	
100- 199	90.2%	

Top city pairs by ridership, 2014

1. New York, NY	197 mi
2. Schenectady, NY	38 mi
3. Croton-Harmon, NY	165 mi
4. Hudson, NY	84 mi
5. Poughkeepsie, NY	125 mi
6. Montreal, QC	184 mi
7. Yonkers, NY	183 mi
8. Albany-Rensselaer, NY	56 mi
9. Plattsburgh, NY	112 mi
10. Rhinecliff, NY	109 mi

Top city pairs by revenue, 2014

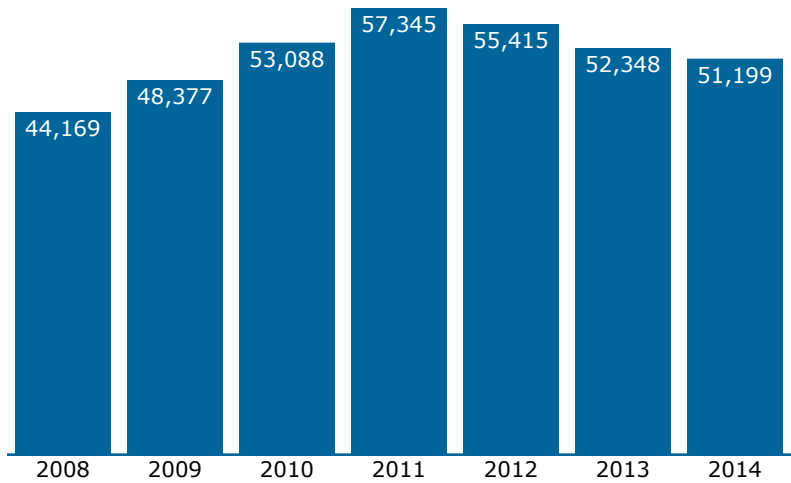
1. New York, NY	197 mi
2. Croton-Harmon, NY	165 mi
3. Yonkers, NY	183 mi
4. Poughkeepsie, NY	125 mi
5. Montreal, QC	184 mi
6. Hudson, NY	84 mi
7. Schenectady, NY	38 mi
8. Plattsburgh, NY	112 mi
9. Rhinecliff, NY	109 mi
10. Albany-Rensselaer, NY	56 mi



505 Capitol Ct NE #300
Washington, DC 20002
(202) 408-8362
www.narprail.org

Amtrak service in Fort Lauderdale, FL - FTL

Passengers using this station, 2008-2014 (arrivals and departures)



Amtrak Station

200 SW 21st Terrace
Fort Lauderdale, FL 33312-1425

Population served by this station

Within 25 miles: 3,393,787

Within 50 miles: 5,386,865

20th congressional district

Alcee L. Hastings (D)

(202) 225-1313

Current Amtrak presence

Long Distance: 51,199

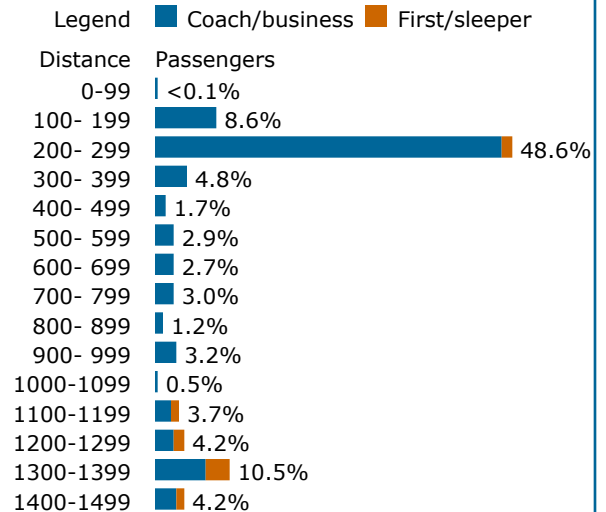
Silver Meteor: Daily service

Silver Star: Daily service

Quick recap, 2014 (arrivals and departures)

	Coach/ Business	First/ Sleeper	Total
Passengers	45,782	5,417	51,199
Average trip	501 miles	1,075 miles	562 miles
Average fare	\$ 66.00	\$268.00	\$ 88.00
Average yield, per mi	13.2¢	25.0¢	15.6¢

Trips by length, 2014



Top city pairs by ridership, 2014

1. Tampa, FL	235 mi
2. Orlando, FL	291 mi
3. New York, NY	1,458 mi
4. Kissimmee, FL	273 mi
5. Winter Haven, FL	187 mi
6. Lakeland, FL	204 mi
7. Washington, DC	1,233 mi
8. Jacksonville, FL	438 mi
9. Sebring, FL	146 mi

Top city pairs by revenue, 2014

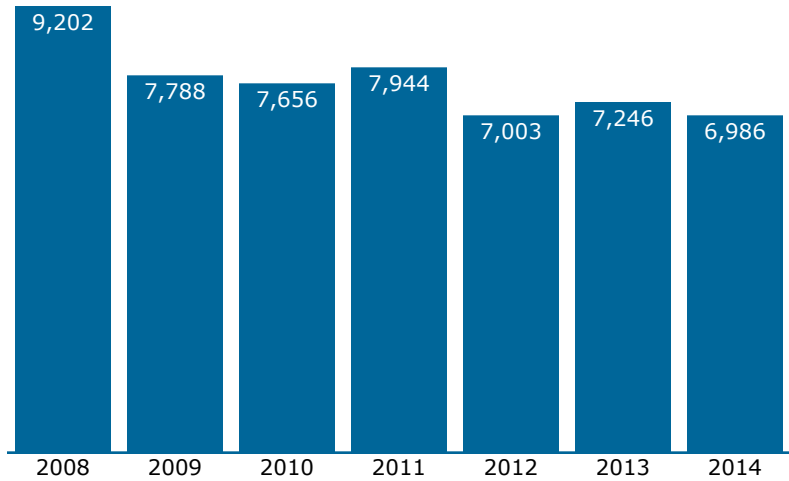
1. New York, NY	1,458 mi
2. Tampa, FL	235 mi
3. Washington, DC	1,233 mi
4. Orlando, FL	291 mi
5. Philadelphia, PA	1,367 mi
6. Newark, NJ	1,448 mi
7. Jacksonville, FL	438 mi
8. Savannah, GA	587 mi
9. Columbia, SC	724 mi



505 Capitol Ct NE #300
Washington, DC 20002
(202) 408-8362
www.narprail.org

Amtrak service in Fort Madison, IA - FMD

Passengers using this station, 2008-2014 (arrivals and departures)



Amtrak Station

1601 S 20th St
Fort Madison, IA 52627-4248

Population served by this station

Within 25 miles: 103,680

Within 50 miles: 303,485

2nd congressional district

David Loebsack (D)

(202) 225-6576

Current Amtrak presence

Long Distance: 6,986

Southwest Chief: Daily service

Quick recap, 2014 (arrivals and departures)

	Coach/ Business	First/ Sleeper	Total
Passengers	6,141	845	6,986
Average trip	542 miles	1,352 miles	640 miles
Average fare	\$ 79.00	\$332.00	\$110.00
Average yield, per mi	14.6¢	24.5¢	17.1¢

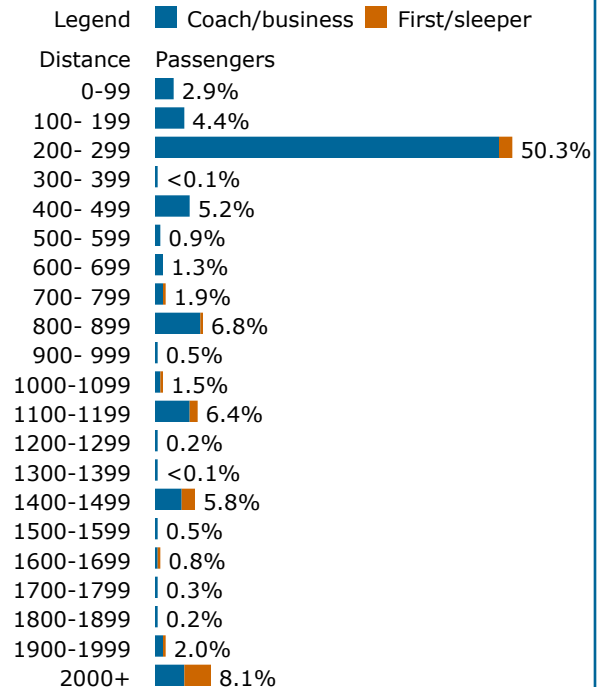
Top city pairs by ridership, 2014

1. Chicago, IL*	220 mi
2. Kansas City, MO	217 mi
3. Albuquerque, NM	1,112 mi
4. Raton, NM	869 mi
5. Los Angeles, CA	2,036 mi
6. Flagstaff, AZ	1,471 mi
7. Newton, KS	418 mi
8. Naperville, IL	192 mi
9. Fullerton, CA	2,010 mi

Top city pairs by revenue, 2014

1. Los Angeles, CA	2,036 mi
2. Kansas City, MO	217 mi
3. Chicago, IL*	220 mi
4. Flagstaff, AZ	1,471 mi
5. Albuquerque, NM	1,112 mi
6. Raton, NM	869 mi
7. Fullerton, CA	2,010 mi
8. Newton, KS	418 mi
9. Lamy, NM	1,045 mi

Trips by length, 2014

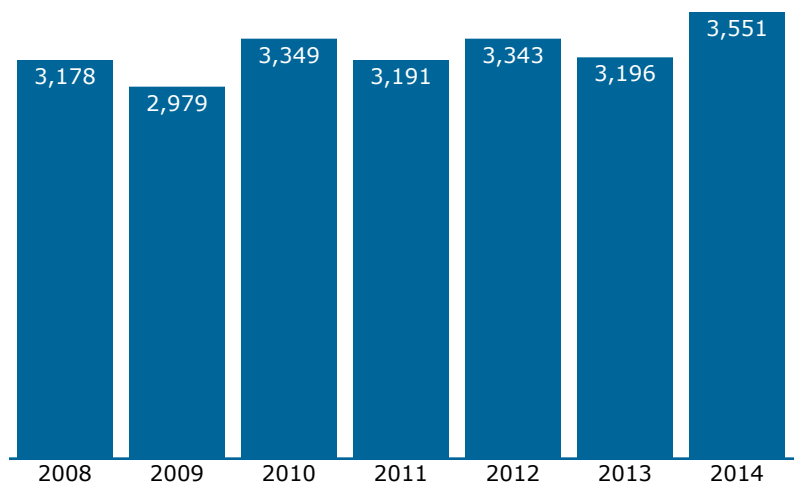


505 Capitol Ct NE #300
Washington, DC 20002
(202) 408-8362
www.narprail.org

* Chicago is Amtrak's east-west gateway.

Amtrak service in Fort Morgan, CO - FMG

Passengers using this station, 2008-2014 (arrivals and departures)



Amtrak Station

S Ensign St and Main St
Fort Morgan, CO 80701

Population served by this station

Within 25 miles: 28,159
Within 50 miles: 167,827

4th congressional district

Ken Buck (R)
(202) 225-4676

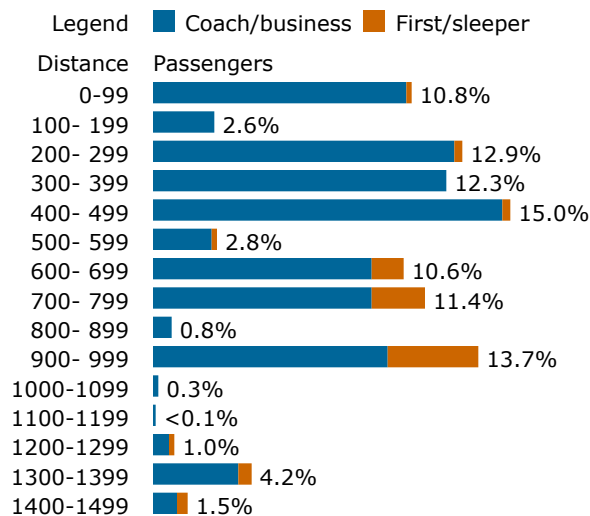
Current Amtrak presence

Long Distance: 3,551
California Zephyr: Daily service

Quick recap, 2014 (arrivals and departures)

	Coach/ Business	First/ Sleeper	Total
Passengers	3,186	365	3,551
Average trip	522 miles	848 miles	556 miles
Average fare	\$ 76.00	\$240.00	\$ 93.00
Average yield, per mi	14.6¢	28.3¢	16.7¢

Trips by length, 2014



Top city pairs by ridership, 2014

1. Chicago, IL*	960 mi
2. Glenwood Springs, CO	263 mi
3. Denver, CO	78 mi
4. Lincoln, NE	405 mi
5. Omaha, NE	460 mi
6. Hastings, NE	308 mi
7. Grand Junction, CO	351 mi
8. Osceola, IA	601 mi
9. Galesburg, IL	798 mi

Top city pairs by revenue, 2014

1. Chicago, IL*	960 mi
2. Sacramento, CA	1,393 mi
3. Galesburg, IL	798 mi
4. Glenwood Springs, CO	263 mi
5. Osceola, IA	601 mi
6. Omaha, NE	460 mi
7. Mount Pleasant, IA	727 mi
8. Lincoln, NE	405 mi
9. Ottumwa, IA	681 mi



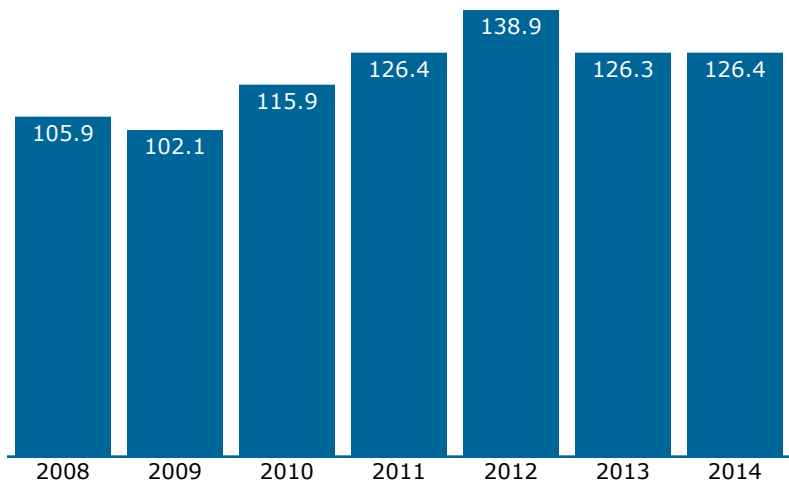
505 Capitol Ct NE #300
Washington, DC 20002
(202) 408-8362
www.narprail.org

* Chicago is Amtrak's east-west gateway.

Amtrak service in Fort Worth, TX - FTW

Passengers using this station, 2008-2014

(arrivals and departures, in thousands)



Intermodal Transportation Ctr

1001 Jones St
Fort Worth, TX 76102-6418

Population served by this station

Within 25 miles: 2,483,153

Within 50 miles: 6,067,294

12th congressional district

Kay Granger (R)

(202) 225-5071

Current Amtrak presence

State Supported: 65,153

Heartland Flyer: Daily service

Long Distance: 61,241

Texas Eagle: Daily service

Quick recap, 2014 (arrivals and departures)

	Coach/ Business	First/ Sleeper	Total
Passengers	119,434	6,960	126,394
Average trip	264 miles	769 miles	292 miles

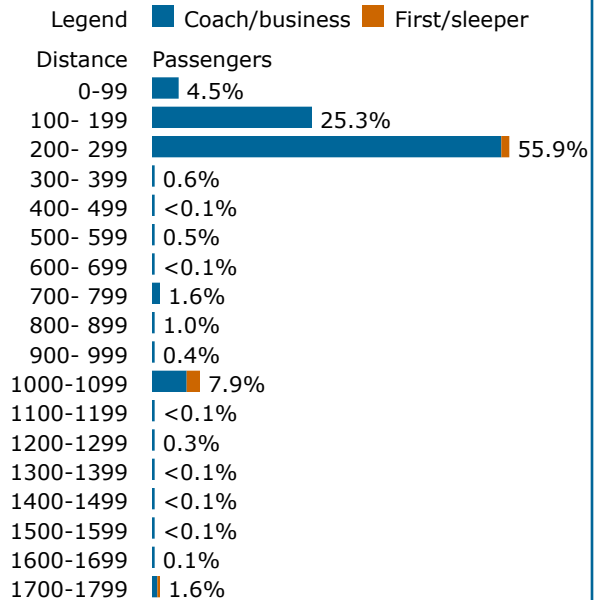
Top city pairs by ridership, 2014

1. Oklahoma City, OK	206 mi
2. San Antonio, TX	294 mi
3. Norman, OK	186 mi
4. Austin, TX	201 mi
5. Chicago, IL*	1,022 mi
6. Temple, TX	128 mi
7. Ardmore, OK	104 mi
8. Longview, TX	158 mi
9. Dallas, TX	31 mi
10. Pauls Valley, OK	149 mi

Top city pairs by revenue, 2014

1. Chicago, IL*	1,022 mi
2. Oklahoma City, OK	206 mi
3. San Antonio, TX	294 mi
4. Los Angeles, CA	1,706 mi
5. Austin, TX	201 mi
6. Norman, OK	186 mi
7. St. Louis, MO	738 mi
8. San Marcos, TX	231 mi
9. Springfield, IL	837 mi
10. Temple, TX	128 mi

Trips by length, 2014

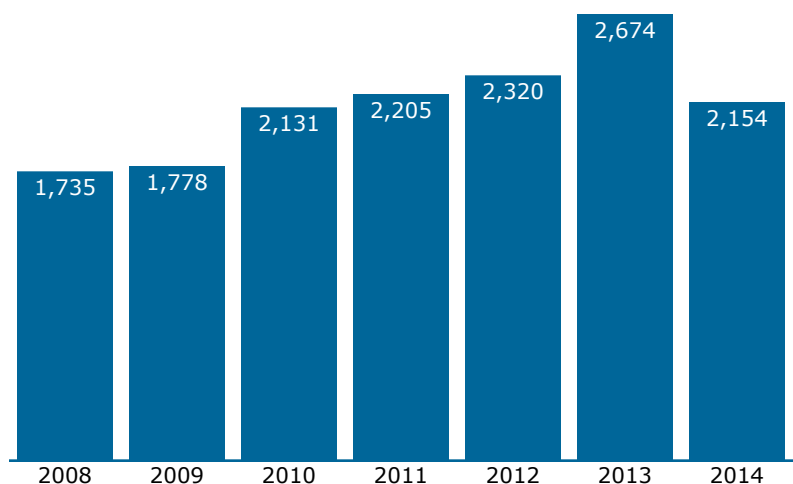


505 Capitol Ct NE #300
Washington, DC 20002
(202) 408-8362
www.narprail.org

* Chicago is Amtrak's east-west gateway.

Amtrak service in Framingham, MA - FRA

Passengers using this station, 2008-2014 (arrivals and departures)



Amtrak Station

417 Waverly St
Framingham, MA 01702-6939

Population served by this station

Within 25 miles: 3,490,213

Within 50 miles: 6,851,484

5th congressional district

Katherine Clark (D)

(202) 225-2836

Current Amtrak presence

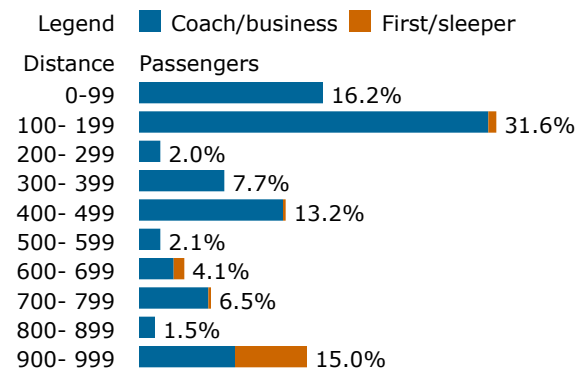
Long Distance: 2,154

Lake Shore Limited: Daily service

Quick recap, 2014 (arrivals and departures)

	Coach/ Business	First/ Sleeper	Total
Passengers	1,947	207	2,154
Average trip	348 miles	829 miles	395 miles

Trips by length, 2014



Top city pairs by ridership, 2014

1. Albany-Rensselaer, NY	178 mi
2. Springfield, MA	77 mi
3. Chicago, IL*	996 mi
4. Rochester, NY	407 mi
5. Pittsfield, MA	129 mi
6. Syracuse, NY	328 mi
7. Toledo, OH	762 mi
8. Buffalo, NY	468 mi
9. Cleveland, OH	655 mi
10. Erie, PA	561 mi

Top city pairs by revenue, 2014

1. Chicago, IL*	996 mi
2. Albany-Rensselaer, NY	178 mi
3. Toledo, OH	762 mi
4. Rochester, NY	407 mi
5. Cleveland, OH	655 mi
6. Syracuse, NY	328 mi
7. Springfield, MA	77 mi
8. Buffalo, NY	468 mi
9. South Bend, IN	912 mi
10. Pittsfield, MA	129 mi

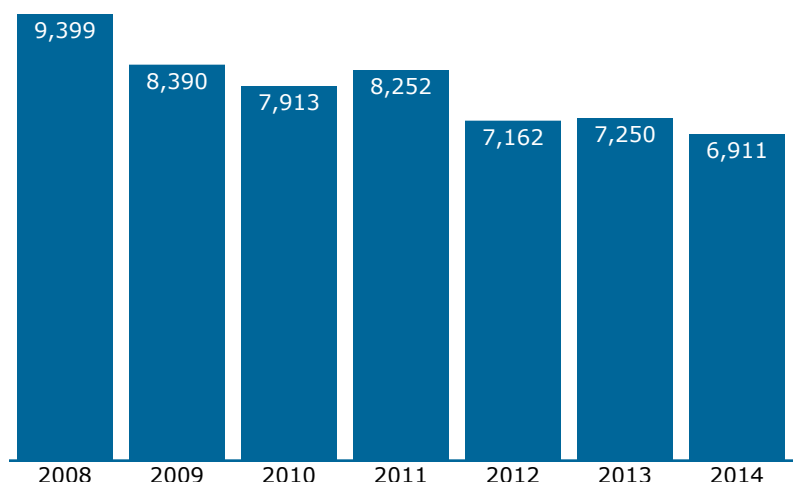


505 Capitol Ct NE #300
Washington, DC 20002
(202) 408-8362
www.narprail.org

* Chicago is Amtrak's east-west gateway.

Amtrak service in Fraser--Winter Park, CO - WIP

Passengers using this station, 2008-2014 (arrivals and departures)



Amtrak Station

205 Fraser Ave
Fraser, CO 80442

Population served by this station

Within 25 miles: 41,985
Within 50 miles: 1,890,923

2nd congressional district

Jared Polis (D)
(202) 225-2161

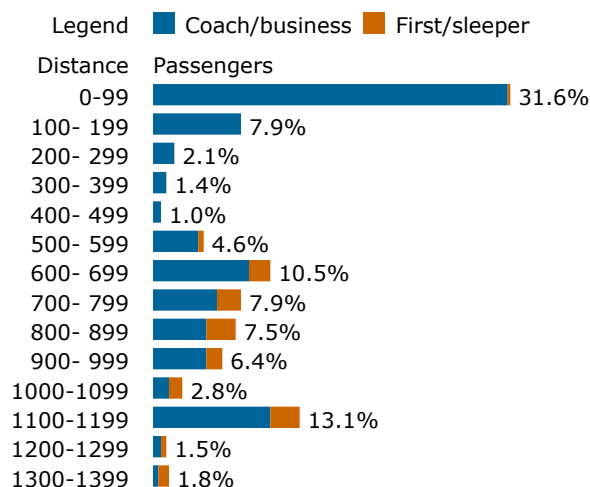
Current Amtrak presence

Long Distance: 6,911
California Zephyr: Daily service

Quick recap, 2014 (arrivals and departures)

	Coach/ Business	First/ Sleeper	Total
Passengers	5,863	1,048	6,911
Average trip	469 miles	896 miles	533 miles
Average fare	\$ 67.00	\$233.00	\$ 92.00
Average yield, per mi	14.3¢	26.0¢	17.3¢

Trips by length, 2014



Top city pairs by ridership, 2014

1. Denver, CO	62 mi
2. Chicago, IL*	1,100 mi
3. Omaha, NE	600 mi
4. Glenwood Springs, CO	123 mi
5. Osceola, IA	741 mi
6. Galesburg, IL	938 mi
7. Mount Pleasant, IA	867 mi
8. Lincoln, NE	545 mi
9. Naperville, IL	1,072 mi

Top city pairs by revenue, 2014

1. Chicago, IL*	1,100 mi
2. Omaha, NE	600 mi
3. Osceola, IA	741 mi
4. Galesburg, IL	938 mi
5. Denver, CO	62 mi
6. Mount Pleasant, IA	867 mi
7. Naperville, IL	1,072 mi
8. Emeryville, CA	1,338 mi
9. Lincoln, NE	545 mi



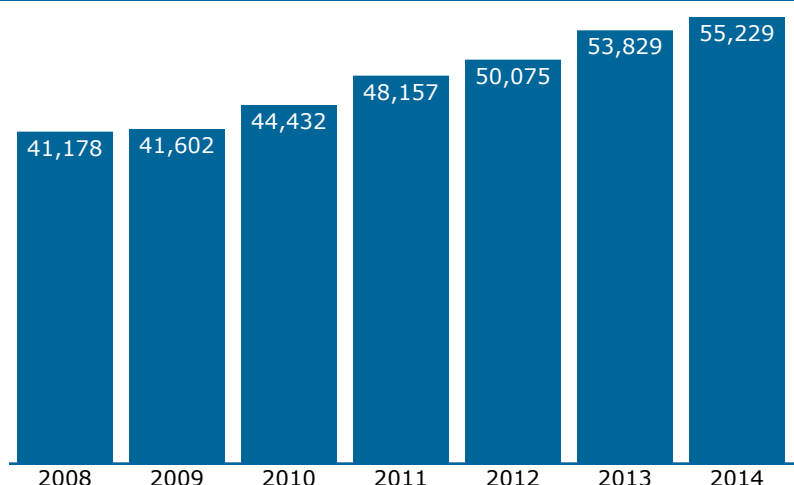
505 Capitol Ct NE #300
Washington, DC 20002
(202) 408-8362
www.narprail.org

* Chicago is Amtrak's east-west gateway.

Amtrak service in Fredericksburg, VA - FBG

Passengers using this station, 2008-2014

(arrivals and departures)



Quick recap, 2014 (arrivals and departures)

	Coach/ Business	First/ Sleeper	Total
Passengers	55,229		55,229
Average trip	178 miles	n/a	178 miles
Average fare	\$ 65.00	n/a	\$ 65.00
Average yield, per mi	36.6¢	n/a	36.6¢

Top city pairs by ridership, 2014

1. New York, NY	280 mi
2. Washington, DC	55 mi
3. Alexandria, VA	46 mi
4. Philadelphia, PA	189 mi
5. Richmond, VA	55 mi
6. Newport News, VA	133 mi
7. BWI Airport, MD	85 mi
8. Baltimore, MD	95 mi
9. Wilmington, DE	164 mi

Top city pairs by revenue, 2014

1. New York, NY	280 mi
2. Philadelphia, PA	189 mi
3. Washington, DC	55 mi
4. Alexandria, VA	46 mi
5. Newark, NJ	270 mi
6. New Haven, CT	355 mi
7. Metropark, NJ	256 mi
8. Wilmington, DE	164 mi
9. Trenton, NJ	222 mi

Amtrak Station

20 Lafayette Blvd
Fredericksburg, VA 22401-6069

Population served by this station

Within 25 miles: 489,255

Within 50 miles: 3,951,872

1st congressional district

Robert J. Wittman (R)

(202) 225-4261

Current Amtrak presence

Northeast Corridor: 20,937

Regional Service: Multiple trains daily

State Supported: 34,291

Carolinian: Daily service

VA Service/Newport News: Daily service

VA Service/Norfolk: Daily service

Long Distance:

Trips by length, 2014

Legend ■ Coach/business ■ First/sleeper

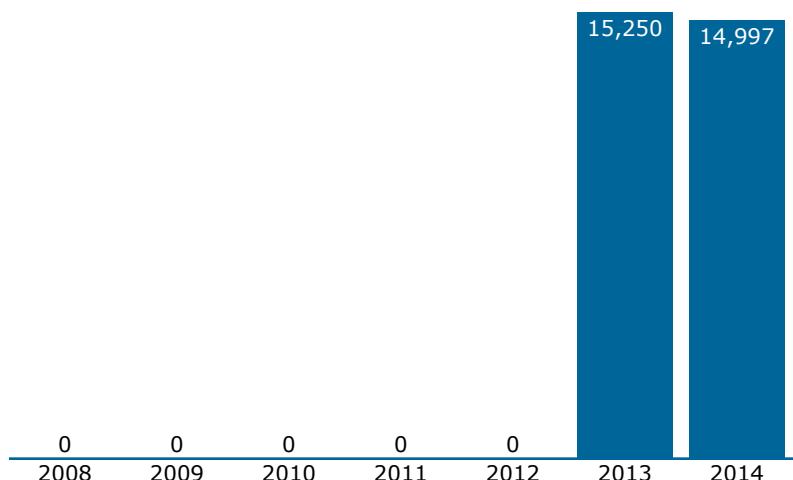
Distance	Passengers
0-99	41.6%
100- 199	16.6%
200- 299	32.4%
300- 399	4.5%
400- 499	3.0%
500- 599	2.0%



505 Capitol Ct NE #300
Washington, DC 20002
(202) 408-8362
www.narprail.org

Amtrak service in Freeport, ME - FRE

Passengers using this station, 2008-2014 (arrivals and departures)



Amtrak Station

36 Depot St.
Freeport, ME 04032-1504

Population served by this station

Within 25 miles: 405,640

Within 50 miles: 767,524

1st congressional district

Chellie Pingree (D)

(202) 225-6116

Current Amtrak presence

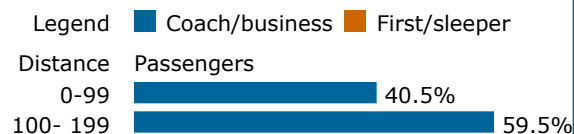
State Supported: 14,997

Downeaster: Multiple trains daily

Quick recap, 2014 (arrivals and departures)

	Coach/ Business	First/ Sleeper	Total
Passengers	14,997		14,997
Average trip	96 miles	n/a	96 miles
Average fare	\$ 17.00	n/a	\$ 17.00
Average yield, per mi	17.4¢	n/a	17.4¢

Trips by length, 2014



Top city pairs by ridership, 2014

1. Boston-North, MA	136 mi
2. Portland, ME	20 mi
3. Woburn, MA	123 mi
4. Dover, NH	68 mi
5. Brunswick, ME	9 mi
6. Exeter, NH	85 mi
7. Durham-UNH, NH	74 mi
8. Haverhill, MA	102 mi
9. Wells, ME	52 mi

Top city pairs by revenue, 2014

1. Boston-North, MA	136 mi
2. Woburn, MA	123 mi
3. Exeter, NH	85 mi
4. Portland, ME	20 mi
5. Dover, NH	68 mi
6. Haverhill, MA	102 mi
7. Durham-UNH, NH	74 mi
8. Wells, ME	52 mi
9. Brunswick, ME	9 mi

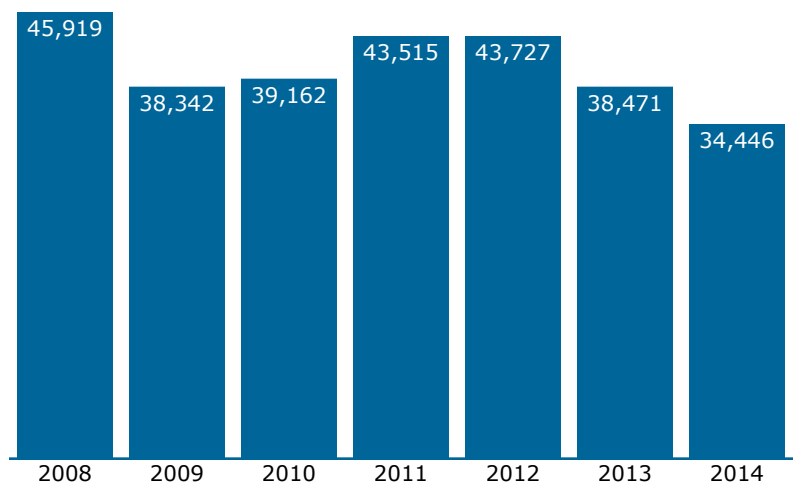


505 Capitol Ct NE #300
Washington, DC 20002
(202) 408-8362
www.narprail.org

Amtrak service in Fremont--Centerville, CA - FMT

Passengers using this station, 2008-2014

(arrivals and departures)



Amtrak Station

37260 Fremont Blvd
Fremont, CA 94536-3643

Population served by this station

Within 25 miles: 3,918,232

Within 50 miles: 7,178,982

15th congressional district

Eric Swalwell (D)

(202) 225-5065

Current Amtrak presence

State Supported: 34,446

Capitols: Multiple trains daily

Long Distance:

Quick recap, 2014 (arrivals and departures)

	Coach/ Business	First/ Sleeper	Total
Passengers	34,446		34,446
Average trip	79 miles	n/a	79 miles
Average fare	\$ 20.00	n/a	\$ 20.00
Average yield, per mi	25.3¢	n/a	25.3¢

Trips by length, 2014



Top city pairs by ridership, 2014

1. Sacramento, CA	115 mi
2. Davis, CA	101 mi
3. Emeryville, CA	31 mi
4. Santa Clara, CA	11 mi
5. San Jose, CA	18 mi
6. Oakland, CA	25 mi
7. Suisun City, CA	75 mi
8. Berkeley, CA	32 mi
9. Richmond, CA	38 mi

Top city pairs by revenue, 2014

1. Sacramento, CA	115 mi
2. Davis, CA	101 mi
3. Emeryville, CA	31 mi
4. Suisun City, CA	75 mi
5. San Jose, CA	18 mi
6. Santa Clara, CA	11 mi
7. Oakland, CA	25 mi
8. Berkeley, CA	32 mi
9. Richmond, CA	38 mi

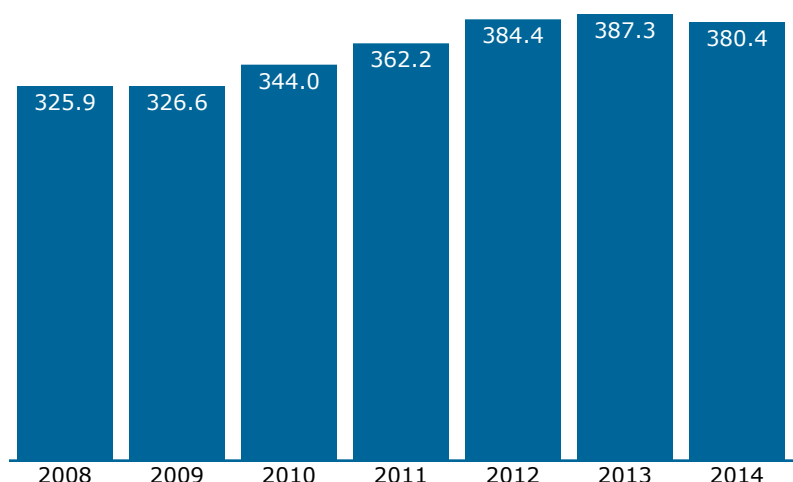


505 Capitol Ct NE #300
Washington, DC 20002
(202) 408-8362
www.narprail.org

Amtrak service in Fresno, CA - FNO

Passengers using this station, 2008-2014

(arrivals and departures, in thousands)



Amtrak Station

2650 Tulare St
Fresno, CA 93721-1325

Population served by this station

Within 25 miles: 938,914

Within 50 miles: 1,497,153

16th congressional district

Jim Costa (D)

(202) 225-3341

Current Amtrak presence

State Supported: 380,401

San Joaquins: Multiple trains daily

Long Distance:

Quick recap, 2014 (arrivals and departures)

	Coach/ Business	First/ Sleeper	Total
Passengers	380,401		380,401
Average trip	112 miles	n/a	112 miles
Average fare	\$ 19.00	n/a	\$ 19.00
Average yield, per mi	17.2¢	n/a	17.2¢

Station also handled 6,410 passengers
to/from 4 cities on connecting Thruway bus service.

Trips by length, 2014

Legend	Coach/business	First/sleeper
Distance	Passengers	
0-99	31.0%	
100- 199	66.0%	
200- 299	3.0%	

Top city pairs by ridership, 2014

1. Bakersfield, CA	110 mi
2. Hanford, CA	30 mi
3. Stockton, CA	123 mi
4. Sacramento, CA	178 mi
5. Emeryville, CA	199 mi
6. Martinez, CA	173 mi
7. Merced, CA	58 mi
8. Modesto, CA	94 mi

Top city pairs by revenue, 2014

1. Bakersfield, CA	110 mi
2. Emeryville, CA	199 mi
3. Stockton, CA	123 mi
4. Sacramento, CA	178 mi
5. Martinez, CA	173 mi
6. Hanford, CA	30 mi
7. Oakland, CA	205 mi
8. Richmond, CA	192 mi

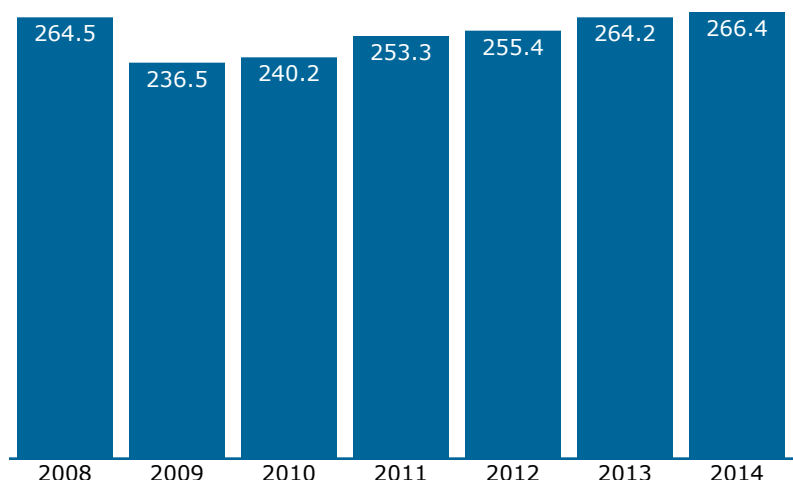


505 Capitol Ct NE #300
Washington, DC 20002
(202) 408-8362
www.narprail.org

Amtrak service in Fullerton, CA - FUL

Passengers using this station, 2008-2014

(arrivals and departures, in thousands)



Fullerton Transportation Center

120 E Santa Fe Ave
Fullerton, CA 92832-1916

Population served by this station

Within 25 miles: 9,010,170

Within 50 miles: 15,243,472

39th congressional district

Ed Royce (R)

(202) 225-4111

Current Amtrak presence

State Supported: 244,395

Pacific Surfliner: Multiple trains daily

Long Distance: 21,975

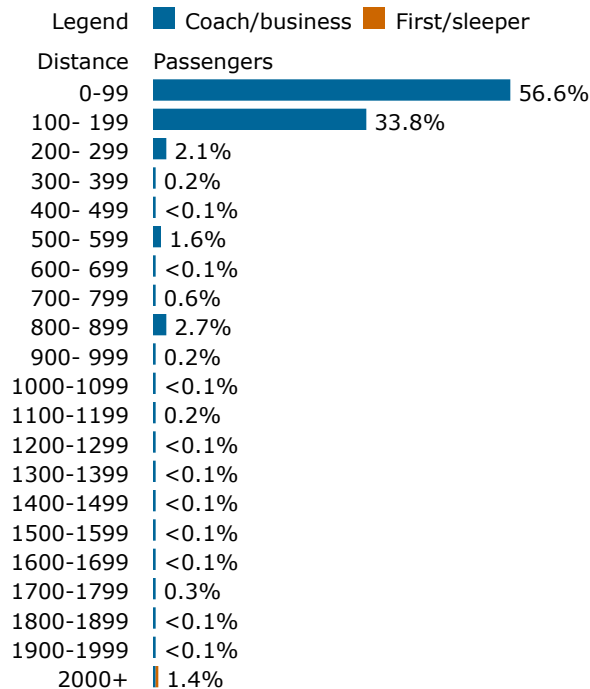
Southwest Chief: Daily service

Quick recap, 2014 (arrivals and departures)

	Coach/ Business	First/ Sleeper	Total
Passengers	262,430	3,940	266,370
Average trip	130 miles	1,478 miles	150 miles
Average fare	\$ 26.00	\$322.00	\$ 30.00
Average yield, per mi	19.7¢	21.8¢	20.0¢

Station also handled 27,241 passengers
to/from 12 cities on connecting Thruway bus service.

Trips by length, 2014



Top city pairs by ridership, 2014

1. Los Angeles, CA	26 mi
2. San Diego, CA	103 mi
3. Solana Beach, CA	78 mi
4. Oceanside, CA	61 mi
5. S.J. Capistrano, CA	32 mi
6. SD Old Town, CA	100 mi
7. Santa Barbara, CA	129 mi
8. Albuquerque, NM	898 mi

Top city pairs by revenue, 2014

1. San Diego, CA	103 mi
2. Chicago, IL*	2,230 mi
3. Los Angeles, CA	26 mi
4. Albuquerque, NM	898 mi
5. Solana Beach, CA	78 mi
6. SD Old Town, CA	100 mi
7. Santa Barbara, CA	129 mi
8. Oceanside, CA	61 mi

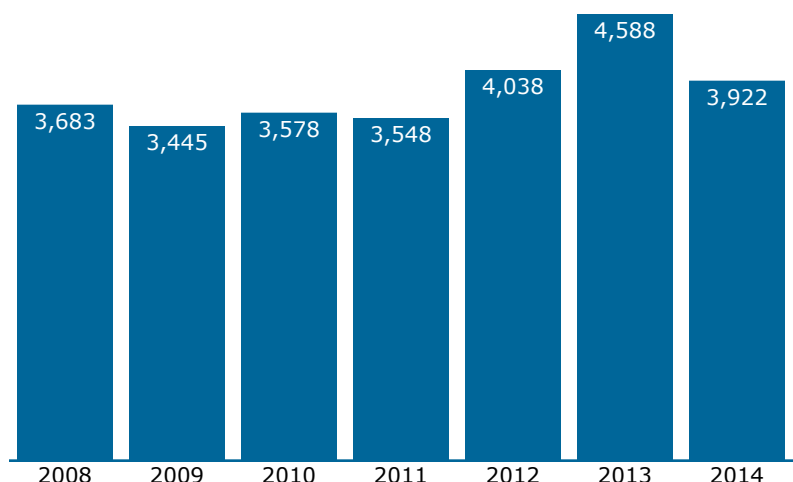


505 Capitol Ct NE #300
Washington, DC 20002
(202) 408-8362
www.narprail.org

* Chicago is Amtrak's east-west gateway.

Amtrak service in Fulton, KY - FTN

Passengers using this station, 2008-2014 (arrivals and departures)



Amtrak Station

21 Newton Rd
Fulton, KY 42041-6232

Population served by this station

Within 25 miles: 96,954
Within 50 miles: 497,091

1st congressional district

Ed Whitfield (R)
(202) 225-3115

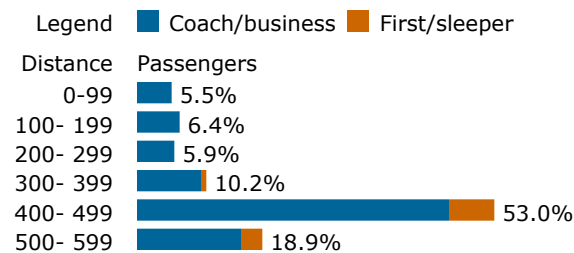
Current Amtrak presence

Long Distance: 3,922
City of New Orleans: Daily service

Quick recap, 2014 (arrivals and departures)

	Coach/ Business	First/ Sleeper	Total
Passengers	3,489	433	3,922
Average trip	376 miles	437 miles	383 miles
Average fare	\$ 75.00	\$148.00	\$ 83.00
Average yield, per mi	20.0¢	33.9¢	21.8¢

Trips by length, 2014



Top city pairs by ridership, 2014

1. Chicago, IL*	407 mi
2. New Orleans, LA	519 mi
3. Memphis, TN	113 mi
4. Carbondale, IL	97 mi
5. Hammond, LA	466 mi
6. Homewood, IL	382 mi
7. Champaign, IL	278 mi
8. Jackson, MS	334 mi
9. Brookhaven, MS	390 mi

Top city pairs by revenue, 2014

1. Chicago, IL*	407 mi
2. New Orleans, LA	519 mi
3. Hammond, LA	466 mi
4. Homewood, IL	382 mi
5. Champaign, IL	278 mi
6. Jackson, MS	334 mi
7. Memphis, TN	113 mi
8. Carbondale, IL	97 mi
9. Brookhaven, MS	390 mi

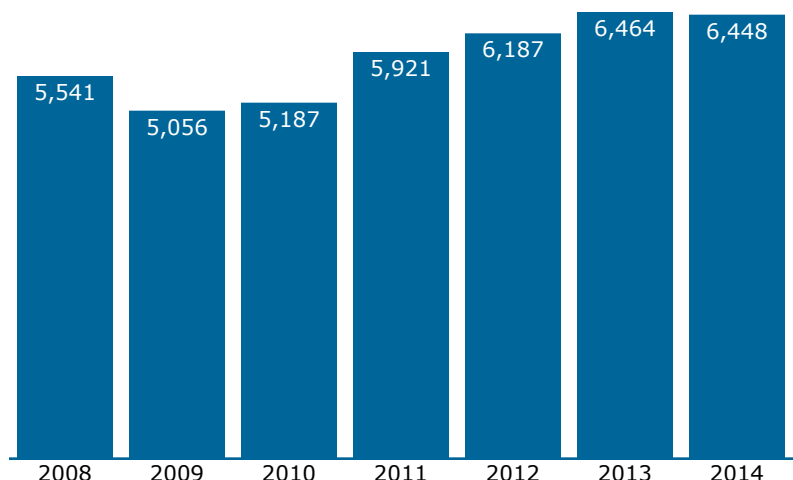


505 Capitol Ct NE #300
Washington, DC 20002
(202) 408-8362
www.narprail.org

* Chicago is Amtrak's east-west gateway.

Amtrak service in Gainesville, GA - GNS

Passengers using this station, 2008-2014 (arrivals and departures)



Amtrak Station

116 Industrial Blvd
Gainesville, GA 30501-4463

Population served by this station

Within 25 miles: 829,067

Within 50 miles: 3,852,028

9th congressional district

Doug Collins (R)

(202) 225-9893

Current Amtrak presence

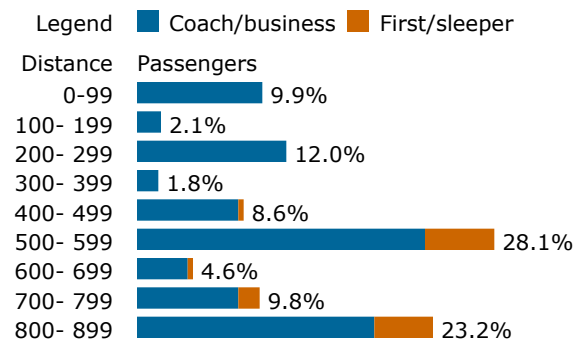
Long Distance: 6,448

Crescent: Daily service

Quick recap, 2014 (arrivals and departures)

	Coach/ Business	First/ Sleeper	Total
Passengers	5,609	839	6,448
Average trip	510 miles	669 miles	531 miles
Average fare	\$ 99.00	\$285.00	\$123.00
Average yield, per mi	19.4¢	42.5¢	23.2¢

Trips by length, 2014



Top city pairs by ridership, 2014

1. New York, NY	810 mi
2. Washington, DC	585 mi
3. Philadelphia, PA	719 mi
4. Atlanta, GA	49 mi
5. New Orleans, LA	567 mi
6. Greensboro, NC	298 mi
7. Charlottesville, VA	473 mi
8. Newark, NJ	800 mi
9. Alexandria, VA	577 mi

Top city pairs by revenue, 2014

1. New York, NY	810 mi
2. Washington, DC	585 mi
3. Philadelphia, PA	719 mi
4. New Orleans, LA	567 mi
5. Newark, NJ	800 mi
6. Alexandria, VA	577 mi
7. Charlottesville, VA	473 mi
8. Lynchburg, VA	412 mi
9. Baltimore, MD	625 mi

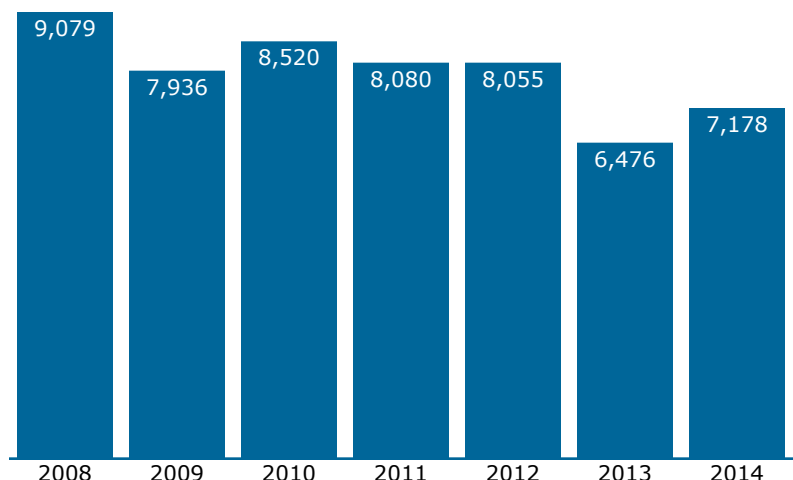


505 Capitol Ct NE #300
Washington, DC 20002
(202) 408-8362
www.narprail.org

Amtrak service in Gainesville, TX - GLE

Passengers using this station, 2008-2014

(arrivals and departures)



Amtrak Station

605 E California St
Gainesville, TX 76240-4104

Population served by this station

Within 25 miles: 113,394

Within 50 miles: 2,043,558

13th congressional district

Mac Thornberry (R)

(202) 225-3706

Current Amtrak presence

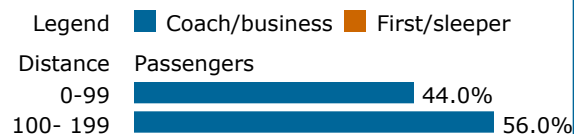
State Supported: 7,178

Heartland Flyer: Daily service

Quick recap, 2014 (arrivals and departures)

	Coach/ Business	First/ Sleeper	Total
Passengers	7,178		7,178
Average trip	103 miles	n/a	103 miles
Average fare	\$ 18.00	n/a	\$ 18.00
Average yield, per mi	17.0¢	n/a	17.0¢

Trips by length, 2014



Top city pairs by ridership, 2014

1. Oklahoma City, OK	141 mi
2. Fort Worth, TX	65 mi
3. Norman, OK	121 mi
4. Ardmore, OK	39 mi
5. Pauls Valley, OK	84 mi
6. Purcell, OK	106 mi

Top city pairs by revenue, 2014

1. Oklahoma City, OK	141 mi
2. Fort Worth, TX	65 mi
3. Norman, OK	121 mi
4. Ardmore, OK	39 mi
5. Pauls Valley, OK	84 mi
6. Purcell, OK	106 mi

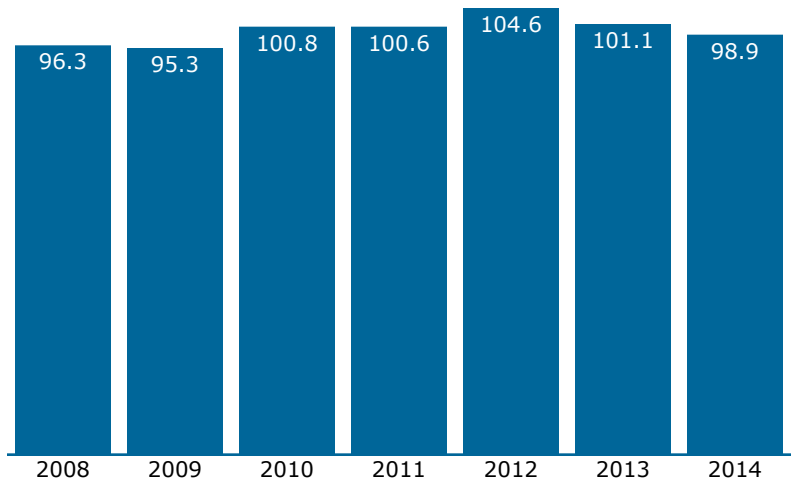


505 Capitol Ct NE #300
Washington, DC 20002
(202) 408-8362
www.narprail.org

Amtrak service in Galesburg, IL - GBB

Passengers using this station, 2008-2014

(arrivals and departures, in thousands)



Quick recap, 2014 (arrivals and departures)

	Coach/ Business	First/ Sleeper	Total
Passengers	93,892	5,006	98,898
Average trip	291 miles	1,295 miles	342 miles
Average fare	\$ 42.00	\$309.00	\$ 55.00
Average yield, per mi	14.3¢	23.9¢	16.1¢

Station also handled 4,853 passengers to/from 9 cities on connecting Thruway bus service.

Top city pairs by ridership, 2014

1. Chicago, IL*	162 mi
2. Naperville, IL	134 mi
3. Kansas City, MO	275 mi
4. Denver, CO	876 mi
5. Quincy, IL	96 mi
6. Kewanee, IL	31 mi
7. La Grange, IL	148 mi
8. Macomb, IL	40 mi

Top city pairs by revenue, 2014

1. Chicago, IL*	162 mi
2. Denver, CO	876 mi
3. Kansas City, MO	275 mi
4. Los Angeles, CA	2,094 mi
5. Sacramento, CA	2,191 mi
6. Emeryville, CA	2,276 mi
7. Naperville, IL	134 mi
8. Albuquerque, NM	1,170 mi

Amtrak Station

225 S Seminary St
Galesburg, IL 61401-4995

Population served by this station

Within 25 miles: 82,898

Within 50 miles: 894,255

17th congressional district

Cheri Bustos (D)

(202) 225-5905

Current Amtrak presence

State Supported: 50,897

IL Zephyr/Carl Sandburg: Multiple trains daily

Long Distance: 48,001

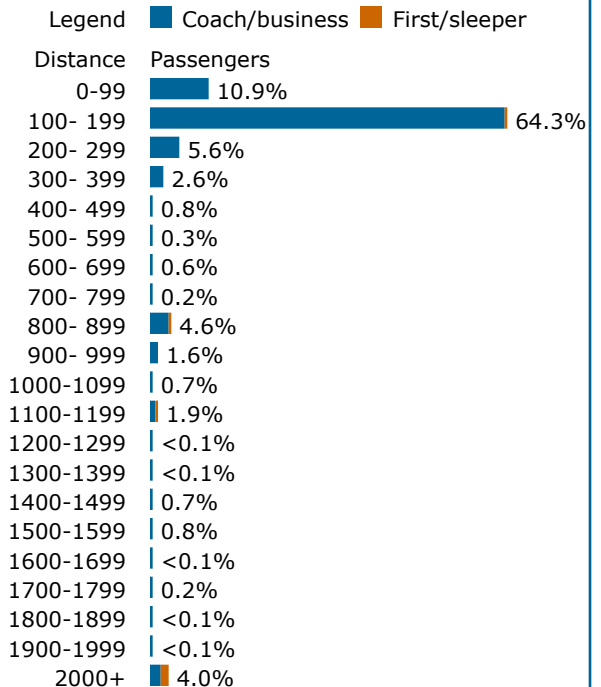
California Zephyr: Daily service

Southwest Chief: Daily service

Service notes

Carl Sandburg added 10/30/2006

Trips by length, 2014

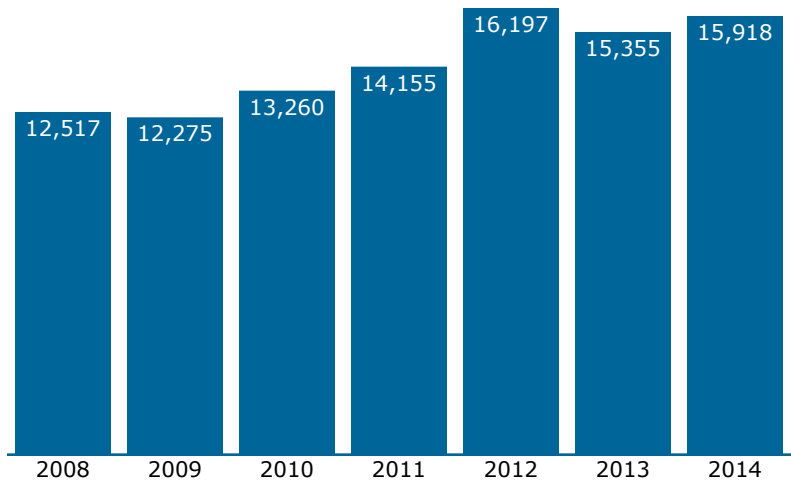


505 Capitol Ct NE #300
Washington, DC 20002
(202) 408-8362
www.narprail.org

* Chicago is Amtrak's east-west gateway.

Amtrak service in Gallup, NM - GLP

Passengers using this station, 2008-2014 (arrivals and departures)



Amtrak Station

210 E Hwy 66
Gallup, NM 87301-6127

Population served by this station

Within 25 miles: 56,822

Within 50 miles: 94,030

3rd congressional district

Ben R. Lujan (D)

(202) 225-6190

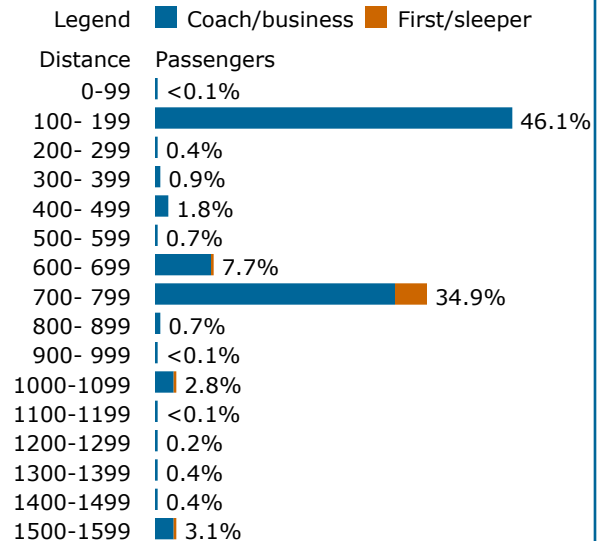
Current Amtrak presence

Long Distance: 15,918
Southwest Chief: Daily service

Quick recap, 2014 (arrivals and departures)

	Coach/ Business	First/ Sleepers	Total
Passengers	15,039	879	15,918
Average trip	483 miles	838 miles	502 miles
Average fare	\$ 59.00	\$217.00	\$ 68.00
Average yield, per mi	12.2¢	25.9¢	13.4¢

Trips by length, 2014



Top city pairs by ridership, 2014

1. Albuquerque, NM	173 mi
2. Los Angeles, CA	751 mi
3. Fullerton, CA	725 mi
4. Riverside, CA	689 mi
5. Flagstaff, AZ	186 mi
6. San Bernardino, CA	679 mi
7. Chicago, IL*	1,505 mi
8. Kansas City, MO	1,068 mi
9. Lawrence, KS	1,028 mi

Top city pairs by revenue, 2014

1. Los Angeles, CA	751 mi
2. Albuquerque, NM	173 mi
3. Fullerton, CA	725 mi
4. Chicago, IL*	1,505 mi
5. Riverside, CA	689 mi
6. San Bernardino, CA	679 mi
7. Kansas City, MO	1,068 mi
8. Lawrence, KS	1,028 mi
9. Flagstaff, AZ	186 mi

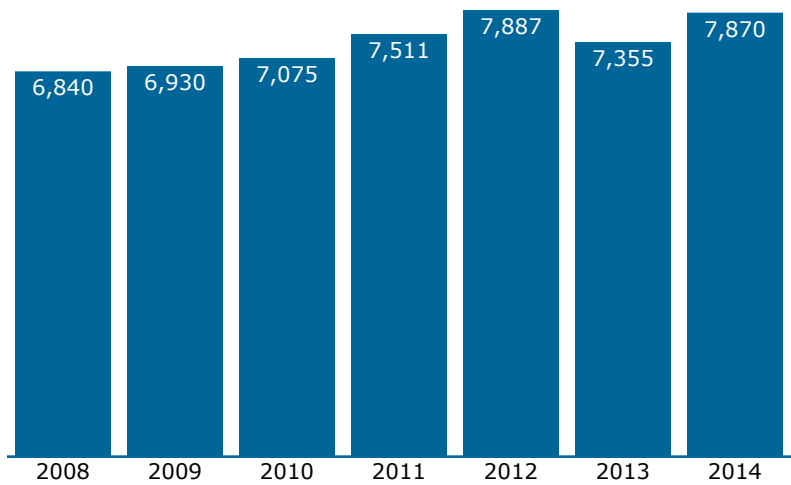


505 Capitol Ct NE #300
Washington, DC 20002
(202) 408-8362
www.narprail.org

* Chicago is Amtrak's east-west gateway.

Amtrak service in Garden City, KS - GCK

Passengers using this station, 2008-2014 (arrivals and departures)



Amtrak Station

100 N 7th St
Garden City, KS 67846-5547

Population served by this station

Within 25 miles: 40,753

Within 50 miles: 87,670

1st congressional district

Tim Huelskamp (R)

(202) 225-2715

Current Amtrak presence

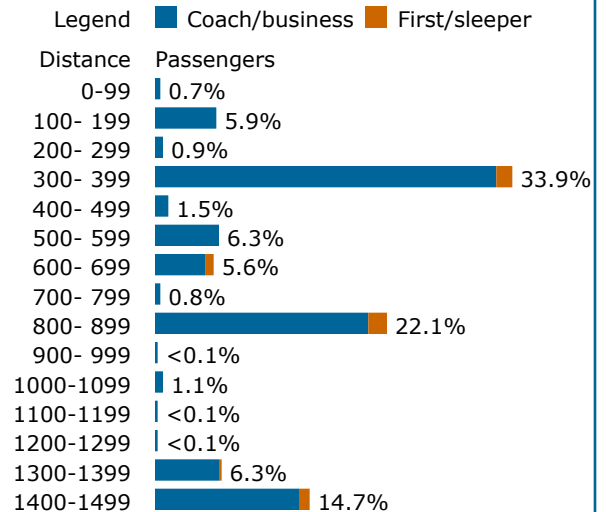
Long Distance: 7,870

Southwest Chief: Daily service

Quick recap, 2014 (arrivals and departures)

	Coach/ Business	First/ Sleepers	Total
Passengers	7,368	502	7,870
Average trip	707 miles	788 miles	712 miles
Average fare	\$ 97.00	\$250.00	\$107.00
Average yield, per mi	13.8¢	31.7¢	15.0¢

Trips by length, 2014



Top city pairs by ridership, 2014

1. Kansas City, MO	395 mi
2. Chicago, IL*	832 mi
3. Los Angeles, CA	1,424 mi
4. Lawrence, KS	355 mi
5. Albuquerque, NM	500 mi
6. Topeka, KS	329 mi
7. Galesburg, IL	670 mi
8. Riverside, CA	1,362 mi
9. San Bernardino, CA	1,352 mi

Top city pairs by revenue, 2014

1. Chicago, IL*	832 mi
2. Los Angeles, CA	1,424 mi
3. Kansas City, MO	395 mi
4. Lawrence, KS	355 mi
5. Galesburg, IL	670 mi
6. Albuquerque, NM	500 mi
7. Topeka, KS	329 mi
8. Riverside, CA	1,362 mi
9. San Bernardino, CA	1,352 mi

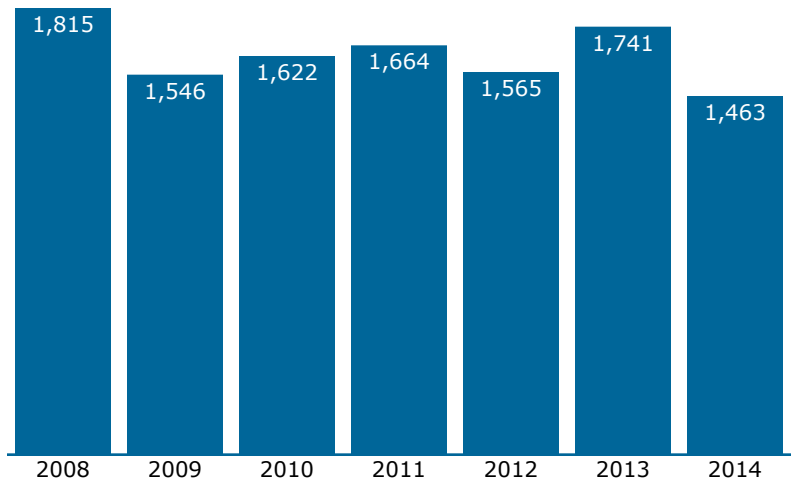


505 Capitol Ct NE #300
Washington, DC 20002
(202) 408-8362
www.narprail.org

* Chicago is Amtrak's east-west gateway.

Amtrak service in Gastonia, NC - GAS

Passengers using this station, 2008-2014 (arrivals and departures)



Amtrak Station

350 Hancock St
Gastonia, NC 28054-4610

Population served by this station

Within 25 miles: 1,312,930

Within 50 miles: 2,878,092

10th congressional district

Patrick T. McHenry (R)

(202) 225-2576

Current Amtrak presence

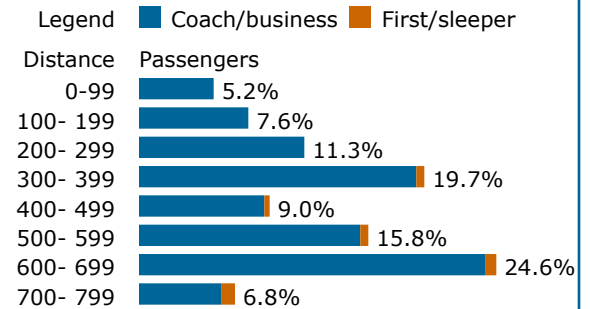
Long Distance: 1,463

Crescent: Daily service

Quick recap, 2014 (arrivals and departures)

	Coach/ Business	First/ Sleeper	Total
Passengers	1,411	52	1,463
Average trip	437 miles	577 miles	442 miles
Average fare	\$ 94.00	\$272.00	\$100.00
Average yield, per mi	21.5¢	47.1¢	22.7¢

Trips by length, 2014



Top city pairs by ridership, 2014

1. New York, NY	623 mi
2. Washington, DC	398 mi
3. Philadelphia, PA	532 mi
4. Atlanta, GA	236 mi
5. Greensboro, NC	111 mi
6. New Orleans, LA	754 mi
7. Baltimore, MD	438 mi
8. Newark, NJ	613 mi
9. Charlotte, NC	22 mi

Top city pairs by revenue, 2014

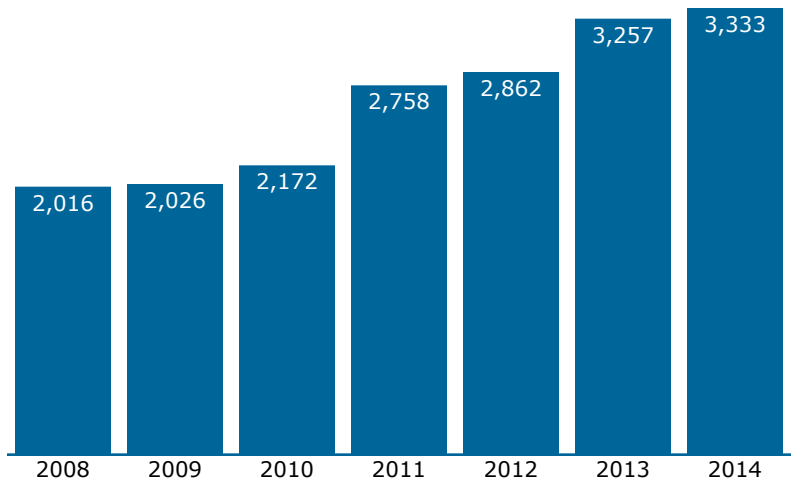
1. New York, NY	623 mi
2. Washington, DC	398 mi
3. Philadelphia, PA	532 mi
4. New Orleans, LA	754 mi
5. Newark, NJ	613 mi
6. Baltimore, MD	438 mi
7. Trenton, NJ	565 mi
8. Atlanta, GA	236 mi
9. Wilmington, DE	507 mi



505 Capitol Ct NE #300
Washington, DC 20002
(202) 408-8362
www.narprail.org

Amtrak service in Gilman, IL - GLM

Passengers using this station, 2008-2014 (arrivals and departures)



Quick recap, 2014 (arrivals and departures)

	Coach/ Business	First/ Sleeper	Total
Passengers	3,333		3,333
Average trip	104 miles	n/a	104 miles
Average fare	\$ 18.00	n/a	\$ 18.00
Average yield, per mi	17.7¢	n/a	17.7¢

Top city pairs by ridership, 2014

1. Chicago, IL*	82 mi
2. Carbondale, IL	228 mi
3. Champaign, IL	47 mi
4. Homewood, IL	57 mi
5. Mattoon, IL	92 mi
6. Centralia, IL	172 mi
7. Effingham, IL	119 mi
8. Kankakee, IL	25 mi
9. Du Quoin, IL	207 mi

Top city pairs by revenue, 2014

1. Chicago, IL*	82 mi
2. Carbondale, IL	228 mi
3. Centralia, IL	172 mi
4. Effingham, IL	119 mi
5. Champaign, IL	47 mi
6. Mattoon, IL	92 mi
7. Homewood, IL	57 mi
8. Du Quoin, IL	207 mi
9. Kankakee, IL	25 mi

Amtrak Station

US Hwy 24 and W Wenona St
Gilman, IL 60938

Population served by this station

Within 25 miles: 70,047

Within 50 miles: 657,825

16th congressional district

Adam Kinzinger (R)

(202) 225-3635

Current Amtrak presence

State Supported: 3,333

Illini/Saluki: Multiple trains daily

Service notes

Saluki began 10/30/2006

Trips by length, 2014

Legend	Coach/business	First/sleeper
Distance		
0-99	77.1%	
100- 199	7.4%	
200- 299	15.5%	

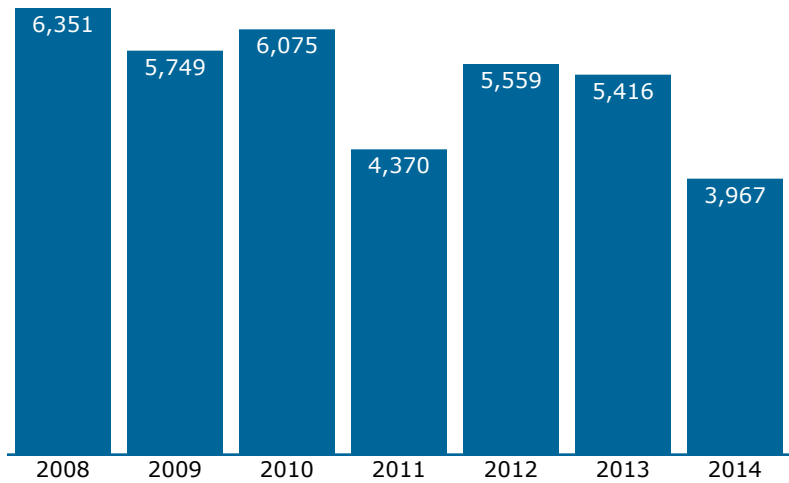


505 Capitol Ct NE #300
Washington, DC 20002
(202) 408-8362
www.narprail.org

* Chicago is Amtrak's east-west gateway.

Amtrak service in Glasgow, MT - GGW

Passengers using this station, 2008-2014 (arrivals and departures)



Amtrak Station

424 1st Ave S
Glasgow, MT 59230-2309

Population served by this station

Within 25 miles: 7,369

Within 50 miles: 11,918

At large representative

Ryan K. Zinke (R)

(202) 225-3211

Current Amtrak presence

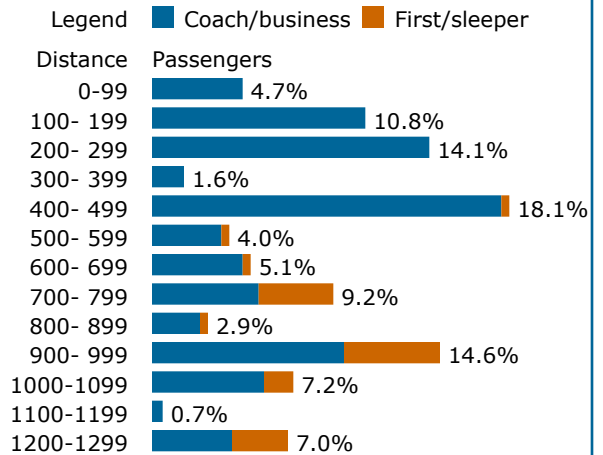
Long Distance: 3,967

Empire Builder: Daily service

Quick recap, 2014 (arrivals and departures)

	Coach/ Business	First/ Sleeper	Total
Passengers	3,374	593	3,967
Average trip	541 miles	928 miles	599 miles
Average fare	\$ 80.00	\$260.00	\$107.00
Average yield, per mi	14.8¢	28.0¢	17.9¢

Trips by length, 2014



Top city pairs by ridership, 2014

1. Whitefish, MT	409 mi
2. Minot, ND	277 mi
3. Havre, MT	153 mi
4. Seattle, WA	988 mi
5. St. Paul, MN	799 mi
6. Chicago, IL*	1,217 mi
7. Spokane, WA	662 mi
8. Portland, OR	1,039 mi
9. Everett, WA	954 mi

Top city pairs by revenue, 2014

1. Seattle, WA	988 mi
2. Chicago, IL*	1,217 mi
3. Whitefish, MT	409 mi
4. St. Paul, MN	799 mi
5. Minot, ND	277 mi
6. Portland, OR	1,039 mi
7. Spokane, WA	662 mi
8. Everett, WA	954 mi
9. Havre, MT	153 mi

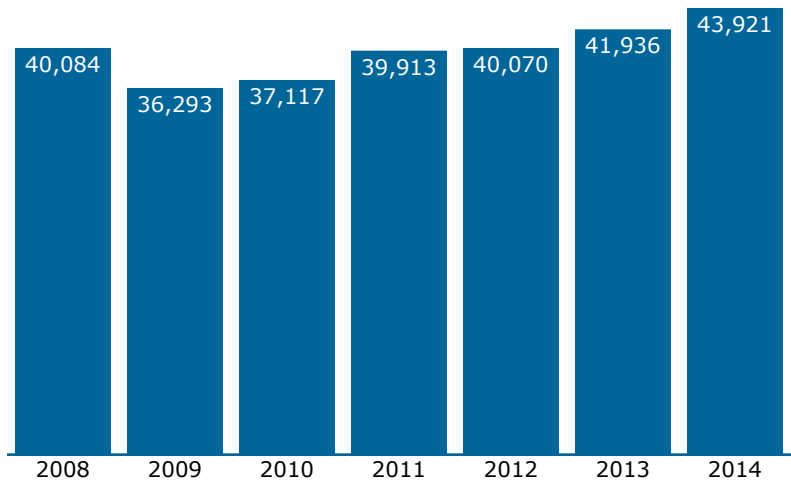


505 Capitol Ct NE #300
Washington, DC 20002
(202) 408-8362
www.narprail.org

* Chicago is Amtrak's east-west gateway.

Amtrak service in Glendale, CA - GDL

Passengers using this station, 2008-2014 (arrivals and departures)



Glendale Transportation Ctr.

400 W Cerritos Ave
Glendale, CA 91204-2706

Population served by this station

Within 25 miles: 9,046,919

Within 50 miles: 14,389,096

28th congressional district

Adam Schiff (D)

(202) 225-4176

Current Amtrak presence

State Supported: 43,921

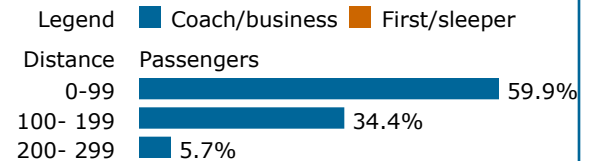
Pacific Surfliner: Multiple trains daily

Quick recap, 2014 (arrivals and departures)

	Coach/ Business	First/ Sleepers	Total
Passengers	43,921		43,921
Average trip	97 miles	n/a	97 miles
Average fare	\$ 28.00	n/a	\$ 28.00
Average yield, per mi	28.7¢	n/a	28.7¢

Station also handled 6,273 passengers
to/from 12 cities on connecting Thruway bus service.

Trips by length, 2014



Top city pairs by ridership, 2014

1. Santa Barbara, CA	97 mi
2. San Diego, CA	135 mi
3. Solana Beach, CA	110 mi
4. Oceanside, CA	93 mi
5. Goleta, CA	105 mi
6. Irvine, CA	52 mi
7. SD Old Town, CA	132 mi
8. San Luis Obispo, CA	216 mi

Top city pairs by revenue, 2014

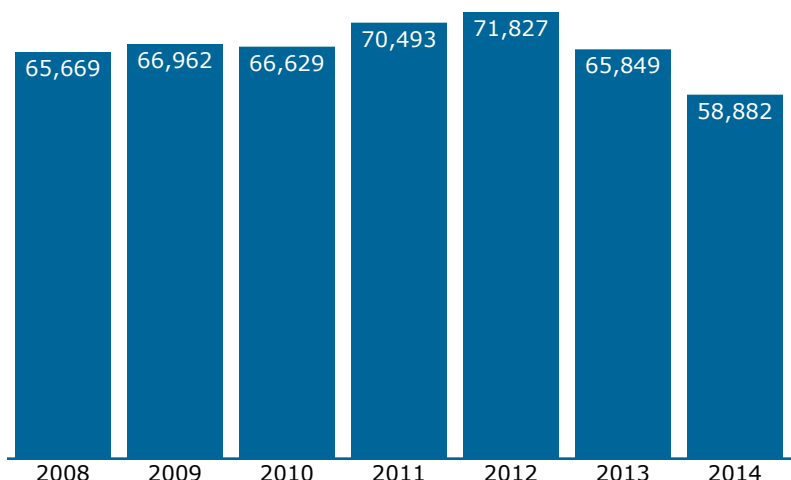
1. Santa Barbara, CA	97 mi
2. San Diego, CA	135 mi
3. Solana Beach, CA	110 mi
4. Oceanside, CA	93 mi
5. SD Old Town, CA	132 mi
6. Goleta, CA	105 mi
7. San Luis Obispo, CA	216 mi
8. Irvine, CA	52 mi



505 Capitol Ct NE #300
Washington, DC 20002
(202) 408-8362
www.narprail.org

Amtrak service in Glenview, IL - GLN

Passengers using this station, 2008-2014 (arrivals and departures)



Amtrak Station

1116 Depot St
Glenview, IL 60025-2906

Population served by this station

Within 25 miles: 5,488,797

Within 50 miles: 9,289,396

9th congressional district

Jan Schakowsky (D)

(202) 225-2111

Current Amtrak presence

State Supported: 52,677

Hiawatha: Multiple trains daily

Long Distance: 6,205

Empire Builder: Daily service

Quick recap, 2014 (arrivals and departures)

	Coach/ Business	First/ Sleeper	Total
Passengers	57,867	1,015	58,882
Average trip	96 miles	1,198 miles	115 miles
Average fare	\$ 23.00	\$317.00	\$ 28.00
Average yield, per mi	23.8¢	26.5¢	24.3¢

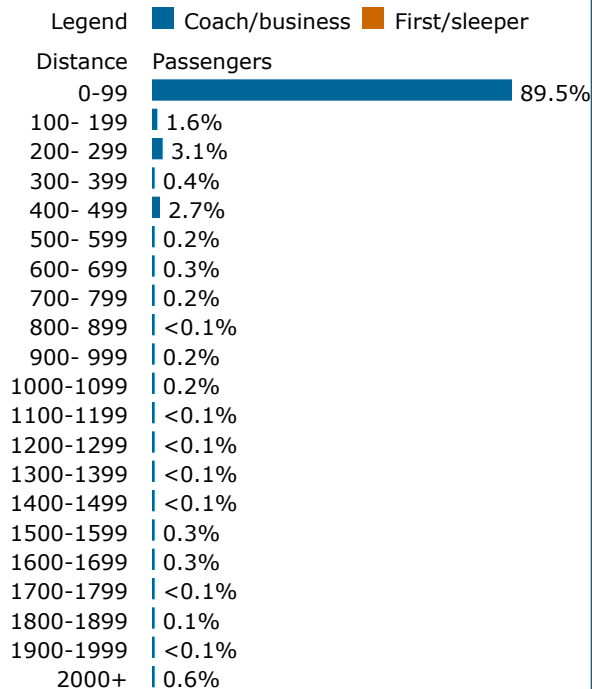
Top city pairs by ridership, 2014

1. Milwaukee, WI	68 mi
2. Milwaukee Airport, WI	60 mi
3. Chicago, IL*	18 mi
4. Sturtevant, WI	44 mi
5. St. Paul, MN	401 mi
6. Winona, MN	291 mi
7. La Crosse, WI	264 mi
8. Wisconsin Dells, WI	178 mi
9. Tomah, WI	223 mi

Top city pairs by revenue, 2014

1. Milwaukee, WI	68 mi
2. St. Paul, MN	401 mi
3. Milwaukee Airport, WI	60 mi
4. Seattle, WA	2,188 mi
5. Portland, OR	2,239 mi
6. Winona, MN	291 mi
7. East Glacier, MT	1,530 mi
8. La Crosse, WI	264 mi
9. Whitefish, MT	1,609 mi

Trips by length, 2014

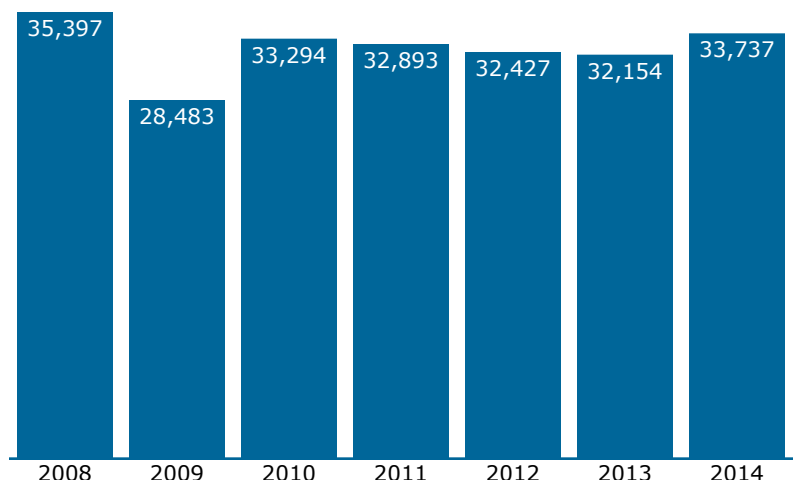


505 Capitol Ct NE #300
Washington, DC 20002
(202) 408-8362
www.narprail.org

* Chicago is Amtrak's east-west gateway.

Amtrak service in Glenwood Springs, CO - GSC

Passengers using this station, 2008-2014 (arrivals and departures)



Amtrak Station

413 7th St
Glenwood Springs, CO 81601-3442

Population served by this station

Within 25 miles: 64,985
Within 50 miles: 128,618

3rd congressional district

Scott Tipton (R)
(202) 225-4761

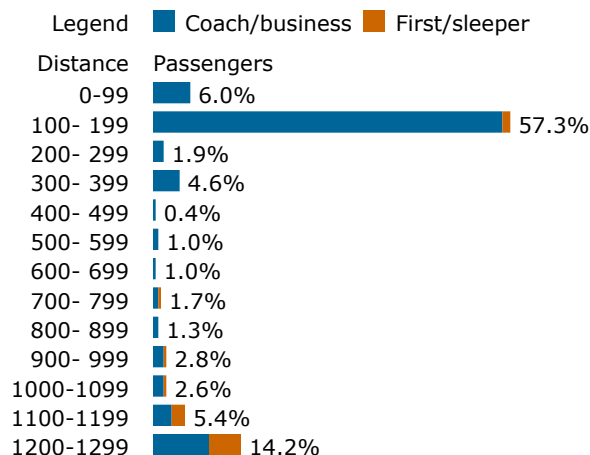
Current Amtrak presence

Long Distance: 33,737
California Zephyr: Daily service

Quick recap, 2014 (arrivals and departures)

	Coach/ Business	First/ Sleeper	Total
Passengers	29,700	4,037	33,737
Average trip	386 miles	966 miles	456 miles
Average fare	\$ 64.00	\$261.00	\$ 87.00
Average yield, per mi	16.5¢	27.0¢	19.1¢

Trips by length, 2014



Top city pairs by ridership, 2014

1. Denver, CO	185 mi
2. Chicago, IL*	1,223 mi
3. Grand Junction, CO	88 mi
4. Emeryville, CA	1,215 mi
5. Salt Lake City, UT	385 mi
6. Sacramento, CA	1,130 mi
7. Granby, CO	110 mi
8. Galesburg, IL	1,061 mi
9. Omaha, NE	723 mi

Top city pairs by revenue, 2014

1. Denver, CO	185 mi
2. Chicago, IL*	1,223 mi
3. Emeryville, CA	1,215 mi
4. Sacramento, CA	1,130 mi
5. Galesburg, IL	1,061 mi
6. Reno, NV	979 mi
7. Salt Lake City, UT	385 mi
8. Omaha, NE	723 mi
9. Osceola, IA	864 mi



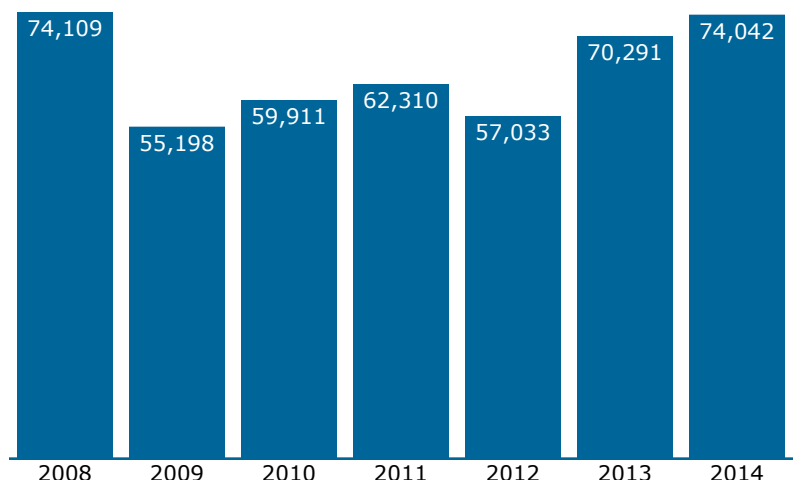
505 Capitol Ct NE #300
Washington, DC 20002
(202) 408-8362
www.narprail.org

* Chicago is Amtrak's east-west gateway.

Amtrak service in Goleta, CA - GTA

Passengers using this station, 2008-2014

(arrivals and departures)



Amtrak Station

25 S La Patera Ln
Goleta, CA 93117-3214

Population served by this station

Within 25 miles: 218,266

Within 50 miles: 874,772

24th congressional district

Lois Capps (D)

(202) 225-3601

Current Amtrak presence

State Supported: 74,042

Pacific Surfliner: Multiple trains daily

Quick recap, 2014 (arrivals and departures)

	Coach/ Business	First/ Sleeper	Total
Passengers	74,042		74,042
Average trip	138 miles	n/a	138 miles
Average fare	\$ 34.00	n/a	\$ 34.00
Average yield, per mi	24.3¢	n/a	24.3¢

Station also handled 528 passengers
to/from 3 cities on connecting Thruway bus service.

Trips by length, 2014

Legend ■ Coach/business ■ First/sleeper

Distance Passengers

0-99	21.5%
100- 199	60.0%
200- 299	18.5%

Top city pairs by ridership, 2014

1. Los Angeles, CA	111 mi
2. Fullerton, CA	137 mi
3. Solana Beach, CA	215 mi
4. San Diego, CA	240 mi
5. San Luis Obispo, CA	111 mi
6. Irvine, CA	157 mi
7. Oceanside, CA	198 mi
8. Van Nuys, CA	92 mi

Top city pairs by revenue, 2014

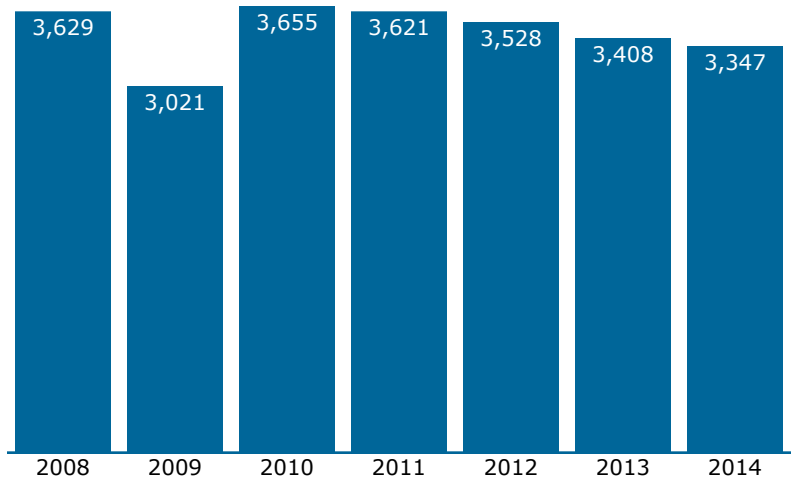
1. Los Angeles, CA	111 mi
2. Solana Beach, CA	215 mi
3. San Diego, CA	240 mi
4. Fullerton, CA	137 mi
5. Irvine, CA	157 mi
6. Oceanside, CA	198 mi
7. SD Old Town, CA	237 mi
8. Van Nuys, CA	92 mi



505 Capitol Ct NE #300
Washington, DC 20002
(202) 408-8362
www.narprail.org

Amtrak service in Granby, CO - GRA

Passengers using this station, 2008-2014 (arrivals and departures)



Amtrak Station

438 Railroad Ave
Granby, CO 80446

Population served by this station

Within 25 miles: 28,041
Within 50 miles: 840,255

2nd congressional district

Jared Polis (D)
(202) 225-2161

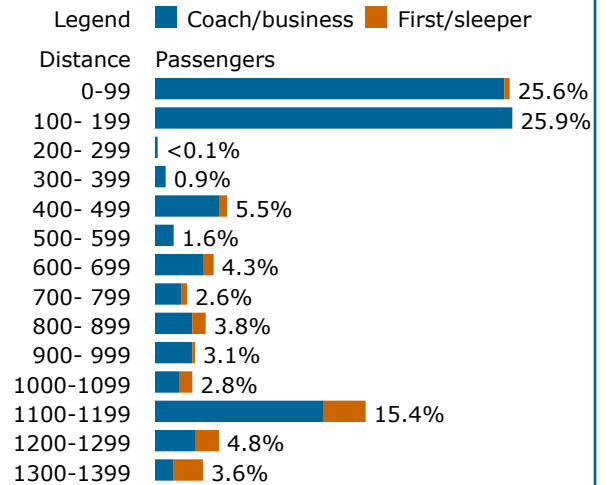
Current Amtrak presence

Long Distance: 3,347
California Zephyr: Daily service

Quick recap, 2014 (arrivals and departures)

	Coach/ Business	First/ Sleeper	Total
Passengers	2,933	414	3,347
Average trip	437 miles	999 miles	507 miles
Average fare	\$ 64.00	\$285.00	\$ 91.00
Average yield, per mi	14.6¢	28.5¢	18.0¢

Trips by length, 2014



Top city pairs by ridership, 2014

1. Denver, CO	75 mi
2. Glenwood Springs, CO	110 mi
3. Chicago, IL*	1,113 mi
4. Grand Junction, CO	198 mi
5. Omaha, NE	613 mi
6. Emeryville, CA	1,325 mi
7. Sacramento, CA	1,240 mi
8. Mount Pleasant, IA	880 mi
9. Galesburg, IL	951 mi

Top city pairs by revenue, 2014

1. Chicago, IL*	1,113 mi
2. Emeryville, CA	1,325 mi
3. Denver, CO	75 mi
4. Sacramento, CA	1,240 mi
5. Glenwood Springs, CO	110 mi
6. Omaha, NE	613 mi
7. Mount Pleasant, IA	880 mi
8. Galesburg, IL	951 mi
9. Osceola, IA	754 mi

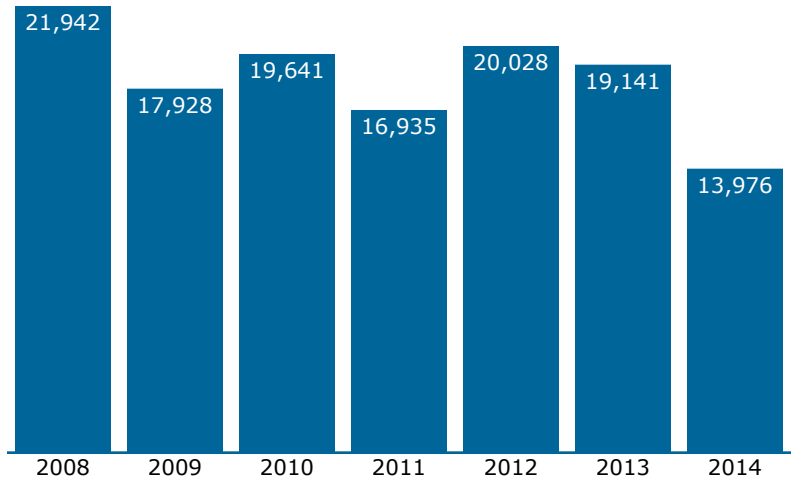


505 Capitol Ct NE #300
Washington, DC 20002
(202) 408-8362
www.narprail.org

* Chicago is Amtrak's east-west gateway.

Amtrak service in Grand Forks, ND - GFK

Passengers using this station, 2008-2014 (arrivals and departures)



Amtrak Station

5555 Demers Ave
Grand Forks, ND 58201-2521

Population served by this station

Within 25 miles: 75,884
Within 50 miles: 133,757

At large representative

Kevin Cramer (R)
(202) 225-2611

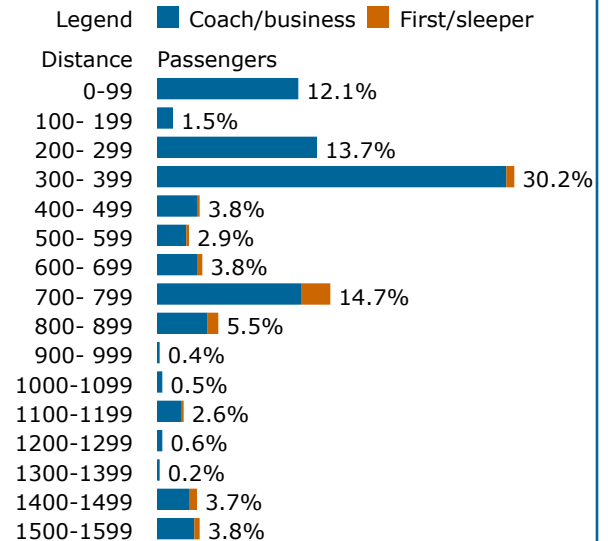
Current Amtrak presence

Long Distance: 13,976
Empire Builder: Daily service

Quick recap, 2014 (arrivals and departures)

	Coach/ Business	First/ Sleeper	Total
Passengers	12,928	1,048	13,976
Average trip	463 miles	846 miles	492 miles
Average fare	\$ 71.00	\$222.00	\$ 82.00
Average yield, per mi	15.2¢	26.2¢	16.6¢

Trips by length, 2014



Top city pairs by ridership, 2014

1. St. Paul, MN	319 mi
2. Chicago, IL*	737 mi
3. Minot, ND	203 mi
4. Fargo, ND	75 mi
5. Whitefish, MT	889 mi
6. Williston, ND	324 mi
7. Portland, OR	1,519 mi
8. Milwaukee, WI	652 mi
9. Spokane, WA	1,142 mi

Top city pairs by revenue, 2014

1. Chicago, IL*	737 mi
2. St. Paul, MN	319 mi
3. Whitefish, MT	889 mi
4. Portland, OR	1,519 mi
5. Seattle, WA	1,468 mi
6. Minot, ND	203 mi
7. Spokane, WA	1,142 mi
8. Milwaukee, WI	652 mi
9. Williston, ND	324 mi

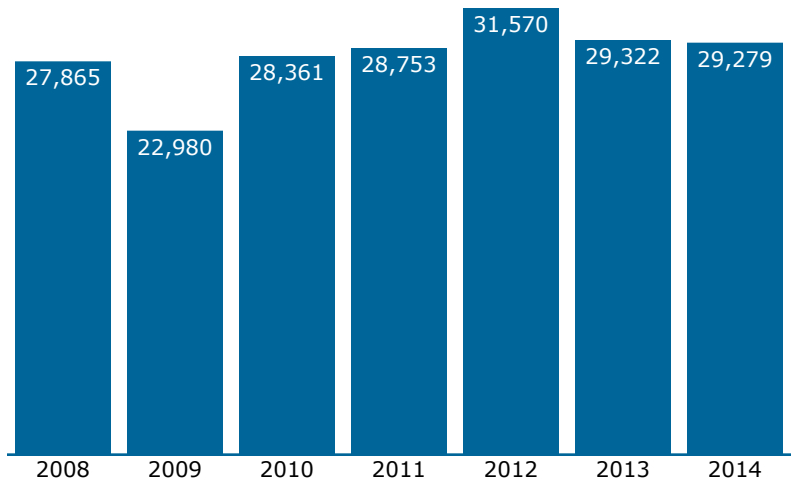


505 Capitol Ct NE #300
Washington, DC 20002
(202) 408-8362
www.narprail.org

* Chicago is Amtrak's east-west gateway.

Amtrak service in Grand Junction, CO - GJT

Passengers using this station, 2008-2014 (arrivals and departures)



Amtrak Station

339 S 1st St
Grand Junction, CO 81501-2207

Population served by this station

Within 25 miles: 143,299

Within 50 miles: 182,619

3rd congressional district

Scott Tipton (R)

(202) 225-4761

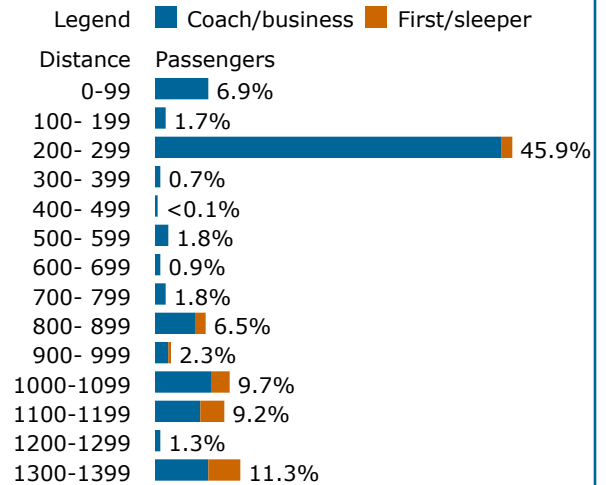
Current Amtrak presence

Long Distance: 29,279
California Zephyr: Daily service

Quick recap, 2014 (arrivals and departures)

	Coach/ Business	First/ Sleeper	Total
Passengers	25,078	4,201	29,279
Average trip	541 miles	1,033 miles	612 miles
Average fare	\$ 73.00	\$279.00	\$103.00
Average yield, per mi	13.6¢	27.0¢	16.8¢

Trips by length, 2014



Top city pairs by ridership, 2014

1. Denver, CO	273 mi
2. Chicago, IL*	1,311 mi
3. Salt Lake City, UT	297 mi
4. Sacramento, CA	1,042 mi
5. Glenwood Springs, CO	88 mi
6. Emeryville, CA	1,127 mi
7. Reno, NV	891 mi
8. Provo, UT	252 mi
9. Omaha, NE	811 mi

Top city pairs by revenue, 2014

1. Chicago, IL*	1,311 mi
2. Denver, CO	273 mi
3. Sacramento, CA	1,042 mi
4. Emeryville, CA	1,127 mi
5. Reno, NV	891 mi
6. Salt Lake City, UT	297 mi
7. Galesburg, IL	1,149 mi
8. Omaha, NE	811 mi
9. Martinez, CA	1,100 mi

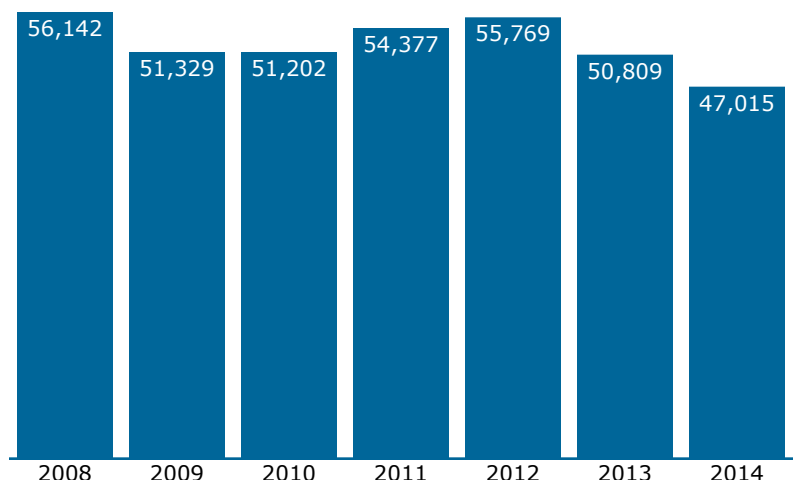


505 Capitol Ct NE #300
Washington, DC 20002
(202) 408-8362
www.narprail.org

* Chicago is Amtrak's east-west gateway.

Amtrak service in Grand Rapids, MI - GRR

Passengers using this station, 2008-2014 (arrivals and departures)



Amtrak Station

431 Wealthy St SW
Grand Rapids, MI 49503-4061

Population served by this station

Within 25 miles: 874,590

Within 50 miles: 1,673,508

3rd congressional district

Justin Amash (R)

(202) 225-3831

Current Amtrak presence

State Supported: 47,015

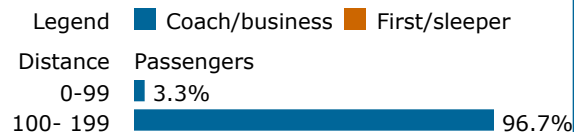
Pere Marquette: Daily service

Quick recap, 2014 (arrivals and departures)

	Coach/ Business	First/ Sleeper	Total
Passengers	47,015		47,015
Average trip	171 miles	n/a	171 miles
Average fare	\$ 33.00	n/a	\$ 33.00
Average yield, per mi	19.2¢	n/a	19.2¢

Station also handled 1,103 passengers
to/from 1 city on connecting Thruway bus service.

Trips by length, 2014



Top city pairs by ridership, 2014

1. Chicago, IL*	176 mi
2. Holland, MI	25 mi
3. St. Joseph, MI	87 mi
4. Bangor, MI	60 mi

Top city pairs by revenue, 2014

1. Chicago, IL*	176 mi
2. St. Joseph, MI	87 mi
3. Holland, MI	25 mi
4. Bangor, MI	60 mi

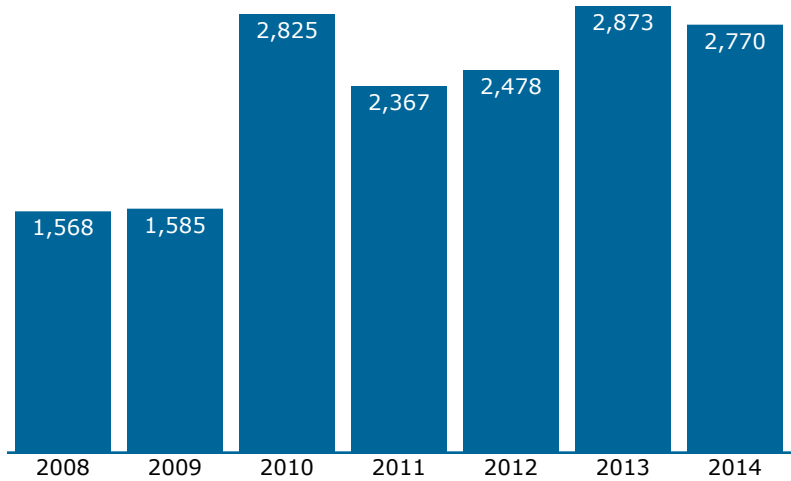


505 Capitol Ct NE #300
Washington, DC 20002
(202) 408-8362
www.narprail.org

* Chicago is Amtrak's east-west gateway.

Amtrak service in Green River, UT - GRI

Passengers using this station, 2008-2014 (arrivals and departures)



Amtrak Station

250 S Broadway
Green River, UT 84525

Population served by this station

Within 25 miles:
Within 50 miles: 21,288

3rd congressional district

Jason Chaffetz (R)
(202) 225-7751

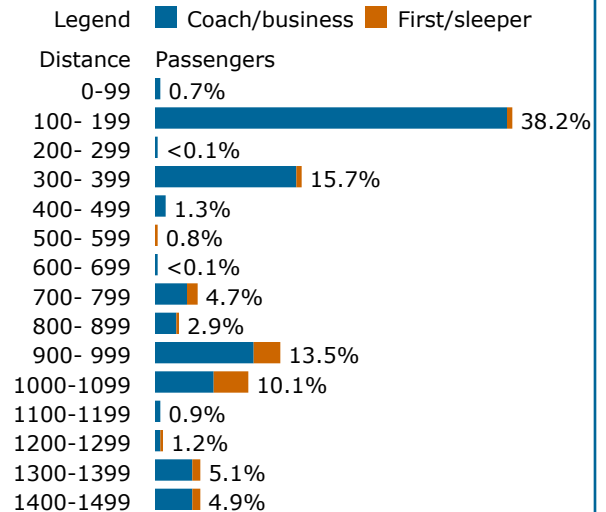
Current Amtrak presence

Long Distance: 2,770
California Zephyr: Daily service

Quick recap, 2014 (arrivals and departures)

	Coach/ Business	First/ Sleeper	Total
Passengers	2,409	361	2,770
Average trip	543 miles	936 miles	594 miles
Average fare	\$ 72.00	\$236.00	\$ 94.00
Average yield, per mi	13.3¢	25.2¢	15.8¢

Trips by length, 2014



Top city pairs by ridership, 2014

1. Salt Lake City, UT	191 mi
2. Denver, CO	379 mi
3. Emeryville, CA	1,021 mi
4. Sacramento, CA	936 mi
5. Naperville, IL	1,389 mi
6. Chicago, IL*	1,417 mi
7. Provo, UT	146 mi
8. Reno, NV	785 mi
9. Omaha, NE	917 mi

Top city pairs by revenue, 2014

1. Emeryville, CA	1,021 mi
2. Naperville, IL	1,389 mi
3. Denver, CO	379 mi
4. Chicago, IL*	1,417 mi
5. Salt Lake City, UT	191 mi
6. Sacramento, CA	936 mi
7. Reno, NV	785 mi
8. Omaha, NE	917 mi
9. Galesburg, IL	1,255 mi

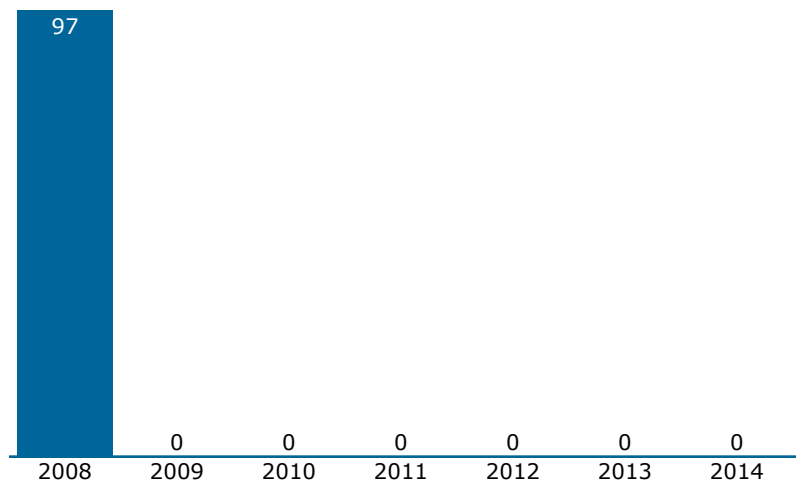


505 Capitol Ct NE #300
Washington, DC 20002
(202) 408-8362
www.narprail.org

* Chicago is Amtrak's east-west gateway.

Amtrak service in Greenfield Village [Dearborn], MI - GFV

Passengers using this station, 2008-2014 (arrivals and departures)



Henry Ford Museum

20900 Oakwood Blvd
Dearborn, MI 48124-5029

Population served by this station

Within 25 miles:

Within 50 miles:

12th congressional district

Debbie Dingell (D)
(202) 225-4071

No current Amtrak service

Stops only for groups by prior arrangement.

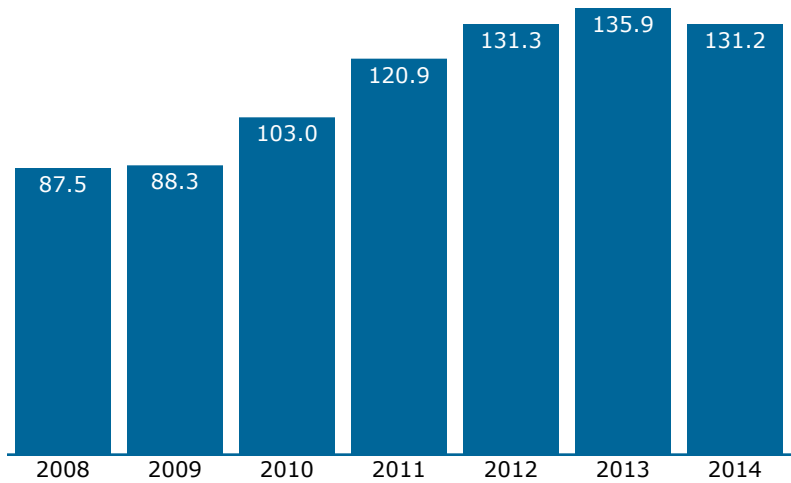


505 Capitol Ct NE #300
Washington, DC 20002
(202) 408-8362
www.narprail.org

Amtrak service in Greensboro, NC - GRO

Passengers using this station, 2008-2014

(arrivals and departures, in thousands)



J. Douglas Galyon Depot

236 E Washington St
Greensboro, NC 27401-2704

Population served by this station

Within 25 miles: 943,379

Within 50 miles: 2,120,867

6th congressional district

Mark Walker (R)

(202) 225-3065

Current Amtrak presence

State Supported: 109,992

Carolinian: Daily service

Piedmont: Daily service

Long Distance: 21,251

Crescent: Daily service

Service notes

Piedmont Service doubled 6/5/2010

Quick recap, 2014 (arrivals and departures)

	Coach/ Business	First/ Sleeper	Total
Passengers	130,226	1,017	131,243
Average trip	179 miles	549 miles	182 miles
Average fare	\$ 37.00	\$255.00	\$ 39.00
Average yield, per mi	20.6¢	46.4¢	21.2¢

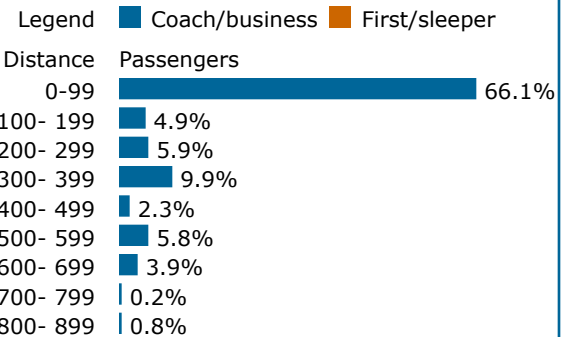
Top city pairs by ridership, 2014

1. Charlotte, NC	89 mi
2. Raleigh, NC	84 mi
3. Durham, NC	58 mi
4. Cary, NC	75 mi
5. Washington, DC	390 mi
6. New York, NY	615 mi
7. Burlington, NC	24 mi
8. Atlanta, GA	347 mi
9. Philadelphia, PA	524 mi

Top city pairs by revenue, 2014

1. New York, NY	615 mi
2. Washington, DC	390 mi
3. Charlotte, NC	89 mi
4. Philadelphia, PA	524 mi
5. Atlanta, GA	347 mi
6. Raleigh, NC	84 mi
7. Newark, NJ	605 mi
8. Durham, NC	58 mi
9. New Orleans, LA	865 mi

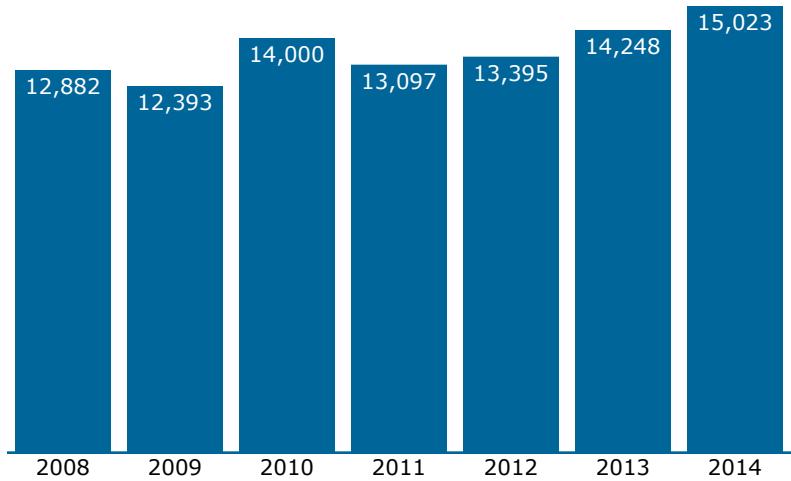
Trips by length, 2014



505 Capitol Ct NE #300
Washington, DC 20002
(202) 408-8362
www.narprail.org

Amtrak service in Greensburg, PA - GNB

Passengers using this station, 2008-2014 (arrivals and departures)



Amtrak Station

Harrison Ave at Seton Hill Dr
Greensburg, PA 15601

Population served by this station

Within 25 miles: 1,117,712

Within 50 miles: 2,633,107

18th congressional district

Tim Murphy (R)

(202) 225-2301

Current Amtrak presence

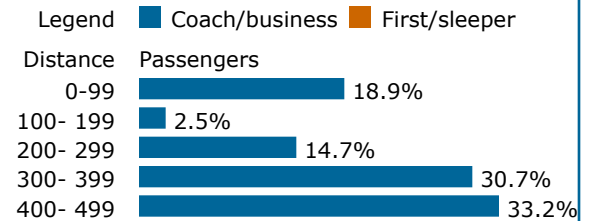
State Supported: 15,023

Pennsylvanian: Daily service

Quick recap, 2014 (arrivals and departures)

	Coach/ Business	First/ Sleeper	Total
Passengers	15,023		15,023
Average trip	284 miles	n/a	284 miles

Trips by length, 2014



Top city pairs by ridership, 2014

1. New York, NY	413 mi
2. Philadelphia, PA	322 mi
3. Altoona, PA	86 mi
4. Harrisburg, PA	218 mi
5. Pittsburgh, PA	31 mi
6. Lancaster, PA	254 mi
7. Paoli, PA	303 mi
8. Newark, NJ	403 mi
9. Trenton, NJ	355 mi
10. Johnstown, PA	47 mi

Top city pairs by revenue, 2014

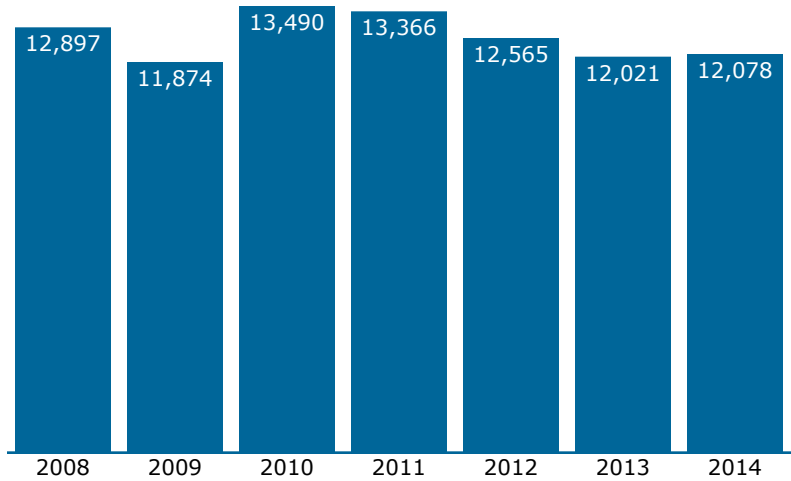
1. New York, NY	413 mi
2. Philadelphia, PA	322 mi
3. Harrisburg, PA	218 mi
4. Lancaster, PA	254 mi
5. Paoli, PA	303 mi
6. Newark, NJ	403 mi
7. Altoona, PA	86 mi
8. Trenton, NJ	355 mi
9. Pittsburgh, PA	31 mi
10. Exton, PA	296 mi



505 Capitol Ct NE #300
Washington, DC 20002
(202) 408-8362
www.narprail.org

Amtrak service in Greenville, SC - GRV

Passengers using this station, 2008-2014 (arrivals and departures)



Amtrak Station

1120 W Washington St
Greenville, SC 29601-1344

Population served by this station

Within 25 miles: 754,292

Within 50 miles: 1,666,612

4th congressional district

Trey Gowdy (R)

(202) 225-6030

Current Amtrak presence

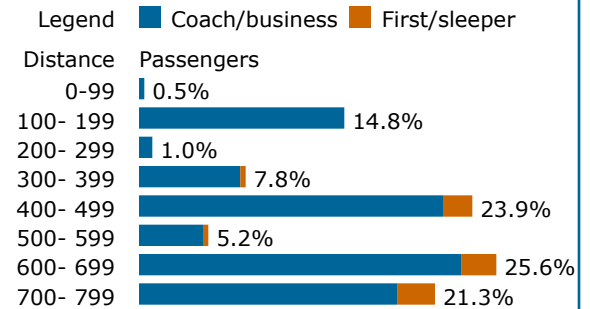
Long Distance: 12,078

Crescent: Daily service

Quick recap, 2014 (arrivals and departures)

	Coach/ Business	First/ Sleeper	Total
Passengers	11,048	1,030	12,078
Average trip	503 miles	600 miles	511 miles
Average fare	\$101.00	\$268.00	\$115.00
Average yield, per mi	20.0¢	44.6¢	22.5¢

Trips by length, 2014



Top city pairs by ridership, 2014

1. New York, NY	709 mi
2. Washington, DC	484 mi
3. Philadelphia, PA	618 mi
4. Atlanta, GA	150 mi
5. New Orleans, LA	668 mi
6. Newark, NJ	699 mi
7. Birmingham, AL	314 mi
8. Alexandria, VA	476 mi
9. Charlottesville, VA	372 mi

Top city pairs by revenue, 2014

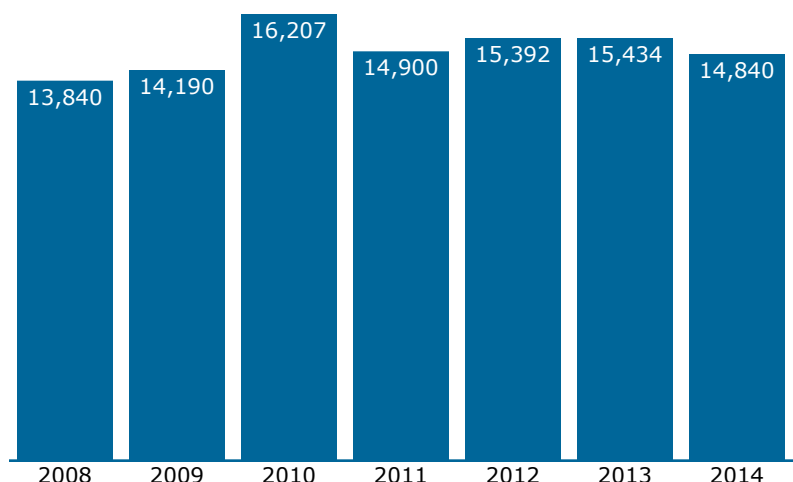
1. New York, NY	709 mi
2. Washington, DC	484 mi
3. Philadelphia, PA	618 mi
4. New Orleans, LA	668 mi
5. Newark, NJ	699 mi
6. Atlanta, GA	150 mi
7. Alexandria, VA	476 mi
8. Baltimore, MD	524 mi
9. Charlottesville, VA	372 mi



505 Capitol Ct NE #300
Washington, DC 20002
(202) 408-8362
www.narprail.org

Amtrak service in Greenwood, MS - GWD

Passengers using this station, 2008-2014 (arrivals and departures)



Amtrak Station

506 Carrollton Ave
Greenwood, MS 38930-4508

Population served by this station

Within 25 miles: 73,709
Within 50 miles: 254,767

2nd congressional district

Bennie G. Thompson (D)
(202) 225-5876

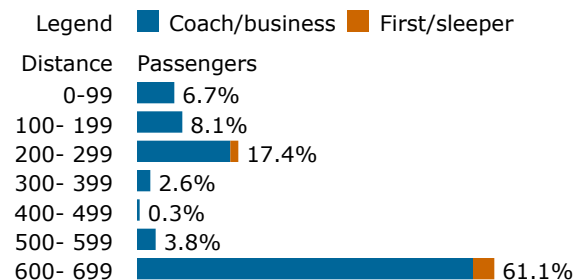
Current Amtrak presence

Long Distance: 14,840
City of New Orleans: Daily service

Quick recap, 2014 (arrivals and departures)

	Coach/ Business	First/ Sleeper	Total
Passengers	13,975	865	14,840
Average trip	482 miles	532 miles	485 miles
Average fare	\$ 81.00	\$167.00	\$ 86.00
Average yield, per mi	16.7¢	31.3¢	17.6¢

Trips by length, 2014



Top city pairs by ridership, 2014

1. Chicago, IL*	644 mi
2. New Orleans, LA	282 mi
3. Homewood, IL	619 mi
4. Memphis, TN	124 mi
5. Jackson, MS	97 mi
6. Champaign, IL	515 mi
7. Carbondale, IL	334 mi
8. Hammond, LA	229 mi
9. Kankakee, IL	587 mi

Top city pairs by revenue, 2014

1. Chicago, IL*	644 mi
2. Homewood, IL	619 mi
3. New Orleans, LA	282 mi
4. Champaign, IL	515 mi
5. Memphis, TN	124 mi
6. Carbondale, IL	334 mi
7. Jackson, MS	97 mi
8. Kankakee, IL	587 mi
9. Hammond, LA	229 mi



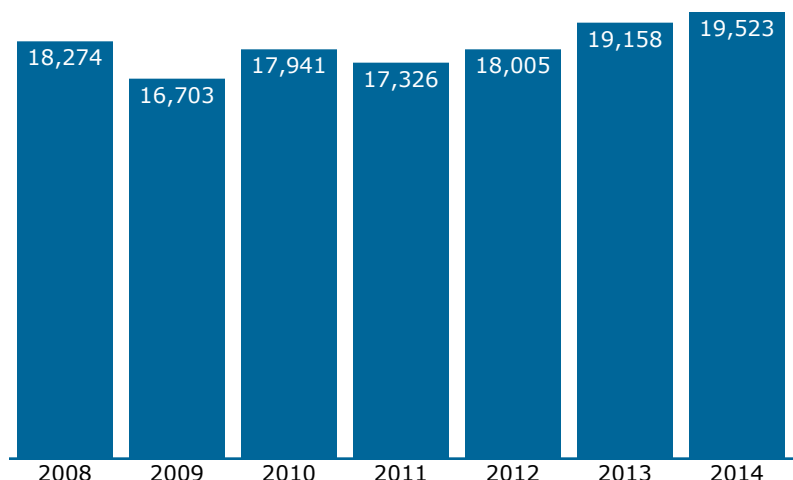
505 Capitol Ct NE #300
Washington, DC 20002
(202) 408-8362
www.narprail.org

* Chicago is Amtrak's east-west gateway.

Amtrak service in Grover Beach, CA - GVB

Passengers using this station, 2008-2014

(arrivals and departures)



Amtrak Station

180 W Grand Ave
Grover Beach, CA 93433-1968

Population served by this station

Within 25 miles: 319,037

Within 50 miles: 484,250

24th congressional district

Lois Capps (D)

(202) 225-3601

Current Amtrak presence

State Supported: 19,523

Pacific Surfliner: Multiple trains daily

Quick recap, 2014 (arrivals and departures)

	Coach/ Business	First/ Sleeper	Total
Passengers	19,523		19,523
Average trip	204 miles	n/a	204 miles
Average fare	\$ 42.00	n/a	\$ 42.00
Average yield, per mi	20.7¢	n/a	20.7¢

Station also handled 8,422 passengers
to/from 11 cities on connecting Thruway bus service.

Trips by length, 2014

Legend ■ Coach/business ■ First/sleeper

Distance Passengers

0-99	6.0%
100- 199	30.8%
200- 299	45.0%
300- 399	18.2%

Top city pairs by ridership, 2014

1. Los Angeles, CA	213 mi
2. Santa Barbara, CA	110 mi
3. San Diego, CA	342 mi
4. San Luis Obispo, CA	9 mi
5. Fullerton, CA	239 mi
6. Van Nuys, CA	194 mi
7. Oceanside, CA	300 mi
8. Irvine, CA	259 mi

Top city pairs by revenue, 2014

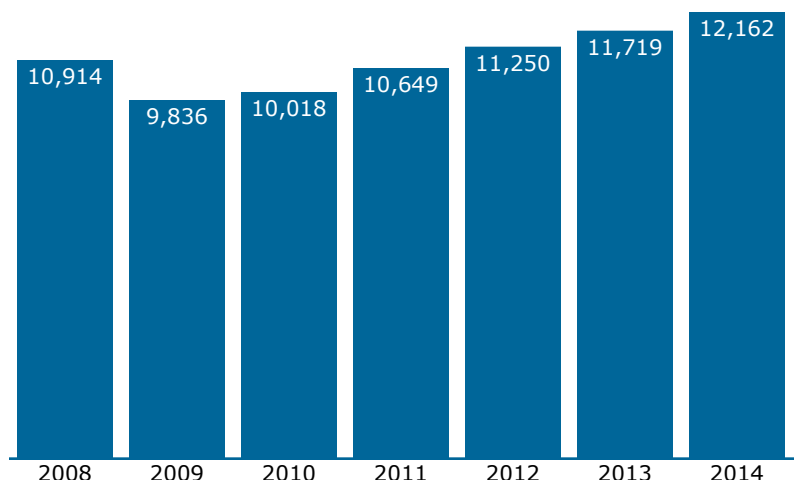
1. Los Angeles, CA	213 mi
2. San Diego, CA	342 mi
3. Santa Barbara, CA	110 mi
4. Oceanside, CA	300 mi
5. Irvine, CA	259 mi
6. Fullerton, CA	239 mi
7. Anaheim, CA	244 mi
8. Solana Beach, CA	317 mi



505 Capitol Ct NE #300
Washington, DC 20002
(202) 408-8362
www.narprail.org

Amtrak service in Guadalupe, CA - GUA

Passengers using this station, 2008-2014 (arrivals and departures)



Amtrak Station

330 Guadalupe St
Guadalupe, CA 93454-1539

Population served by this station

Within 25 miles: 328,537

Within 50 miles: 487,340

24th congressional district

Lois Capps (D)

(202) 225-3601

Current Amtrak presence

State Supported: 12,162

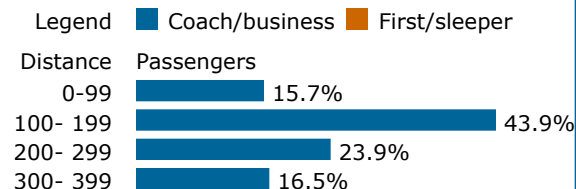
Pacific Surfliner: Multiple trains daily

Quick recap, 2014 (arrivals and departures)

	Coach/ Business	First/ Sleeper	Total
Passengers	12,162		12,162
Average trip	203 miles	n/a	203 miles
Average fare	\$ 40.00	n/a	\$ 40.00
Average yield, per mi	19.5¢	n/a	19.5¢

Station also handled 309 passengers
to/from 1 city on connecting Thruway bus service.

Trips by length, 2014



Top city pairs by ridership, 2014

1. Los Angeles, CA	197 mi
2. San Diego, CA	326 mi
3. Santa Barbara, CA	94 mi
4. Oceanside, CA	284 mi
5. Fullerton, CA	223 mi
6. Van Nuys, CA	178 mi
7. San Luis Obispo, CA	25 mi
8. Anaheim, CA	228 mi

Top city pairs by revenue, 2014

1. Los Angeles, CA	197 mi
2. San Diego, CA	326 mi
3. Oceanside, CA	284 mi
4. Fullerton, CA	223 mi
5. Santa Barbara, CA	94 mi
6. Van Nuys, CA	178 mi
7. Anaheim, CA	228 mi
8. Irvine, CA	243 mi



505 Capitol Ct NE #300
Washington, DC 20002
(202) 408-8362
www.narprail.org

Amtrak service in Gulfport, MS - GUF

Passengers using this station, 2008-2014

(arrivals and departures)

0	0	0	0	0	0	0
2008	2009	2010	2011	2012	2013	2014

Amtrak Station

1419 27th Ave
Gulfport, MS 39501-1940

Population served by this station

Within 25 miles:

Within 50 miles:

4th congressional district

Steven Palazzo (R)
(202) 225-5772

No current Amtrak service

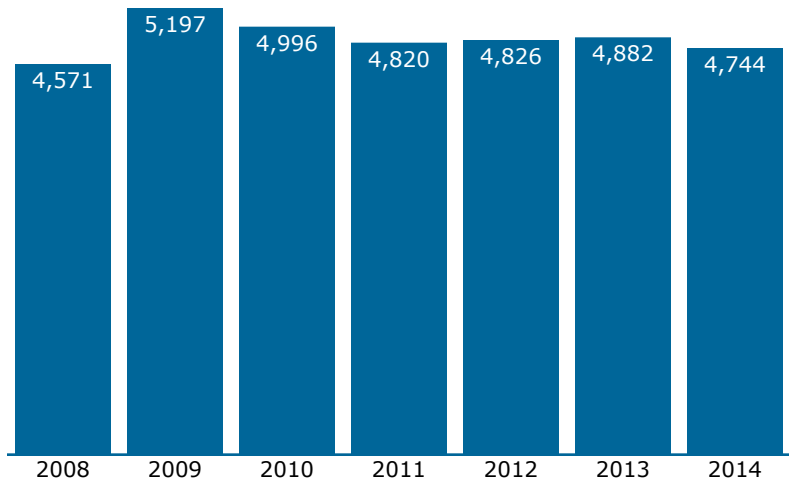
Service suspended since Hurricane Katrina, 9/2005



505 Capitol Ct NE #300
Washington, DC 20002
(202) 408-8362
www.narprail.org

Amtrak service in Hamlet, NC - HAM

Passengers using this station, 2008-2014 (arrivals and departures)



Amtrak Station

2 W Main St
Hamlet, NC 28345-3636

Population served by this station

Within 25 miles: 180,339

Within 50 miles: 1,098,018

8th congressional district

Richard Hudson (R)

(202) 225-3715

Current Amtrak presence

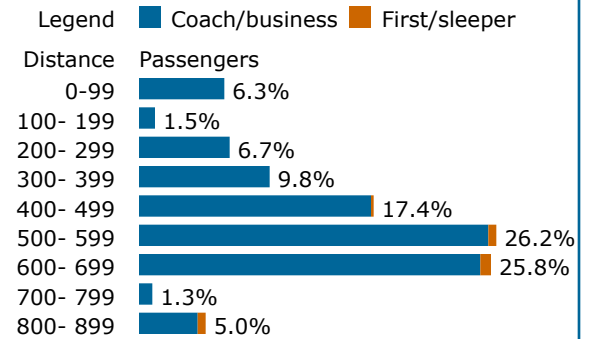
Long Distance: 4,744

Silver Star: Daily service

Quick recap, 2014 (arrivals and departures)

	Coach/ Business	First/ Sleeper	Total
Passengers	4,595	149	4,744
Average trip	499 miles	615 miles	503 miles
Average fare	\$ 87.00	\$250.00	\$ 92.00
Average yield, per mi	17.3¢	40.7¢	18.2¢

Trips by length, 2014



Top city pairs by ridership, 2014

1. New York, NY	628 mi
2. Washington, DC	403 mi
3. Jacksonville, FL	392 mi
4. Philadelphia, PA	537 mi
5. Tampa, FL	595 mi
6. Newark, NJ	618 mi
7. Orlando, FL	539 mi
8. Raleigh, NC	97 mi
9. Baltimore, MD	443 mi

Top city pairs by revenue, 2014

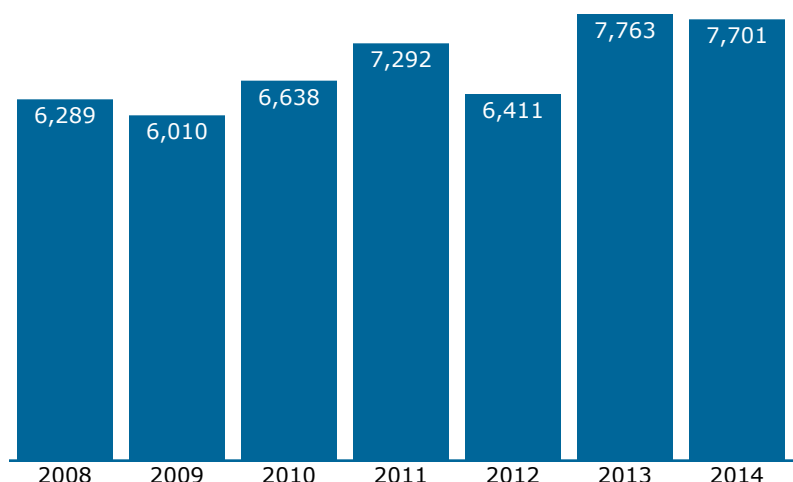
1. New York, NY	628 mi
2. Washington, DC	403 mi
3. Philadelphia, PA	537 mi
4. Newark, NJ	618 mi
5. Tampa, FL	595 mi
6. Jacksonville, FL	392 mi
7. Orlando, FL	539 mi
8. Baltimore, MD	443 mi
9. Richmond, VA	294 mi



505 Capitol Ct NE #300
Washington, DC 20002
(202) 408-8362
www.narprail.org

Amtrak service in Hammond--Whiting, IN - HMI

Passengers using this station, 2008-2014 (arrivals and departures)



Amtrak Station

1135 Calumet Ave
Hammond, IN 46320-1044

Population served by this station

Within 25 miles: 4,831,690

Within 50 miles: 8,619,874

1st congressional district

Peter Visclosky (D)

(202) 225-2461

Current Amtrak presence

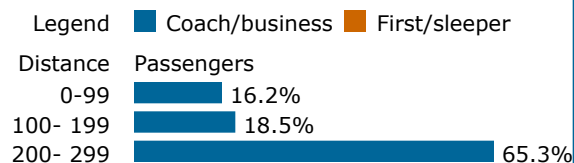
State Supported: 7,701

Michigan: Multiple trains daily

Quick recap, 2014 (arrivals and departures)

	Coach/ Business	First/ Sleepers	Total
Passengers	7,701		7,701
Average trip	197 miles	n/a	197 miles
Average fare	\$ 35.00	n/a	\$ 35.00
Average yield, per mi	17.7¢	n/a	17.7¢

Trips by length, 2014



Top city pairs by ridership, 2014

1. Dearborn, MI	257 mi
2. Detroit, MI	265 mi
3. Ann Arbor, MI	227 mi
4. Chicago, IL*	16 mi
5. Kalamazoo, MI	122 mi
6. Battle Creek, MI	144 mi
7. Royal Oak, MI	276 mi
8. Pontiac, MI	288 mi
9. Jackson, MI	189 mi

Top city pairs by revenue, 2014

1. Dearborn, MI	257 mi
2. Detroit, MI	265 mi
3. Ann Arbor, MI	227 mi
4. Kalamazoo, MI	122 mi
5. Royal Oak, MI	276 mi
6. Pontiac, MI	288 mi
7. Battle Creek, MI	144 mi
8. Chicago, IL*	16 mi
9. Jackson, MI	189 mi

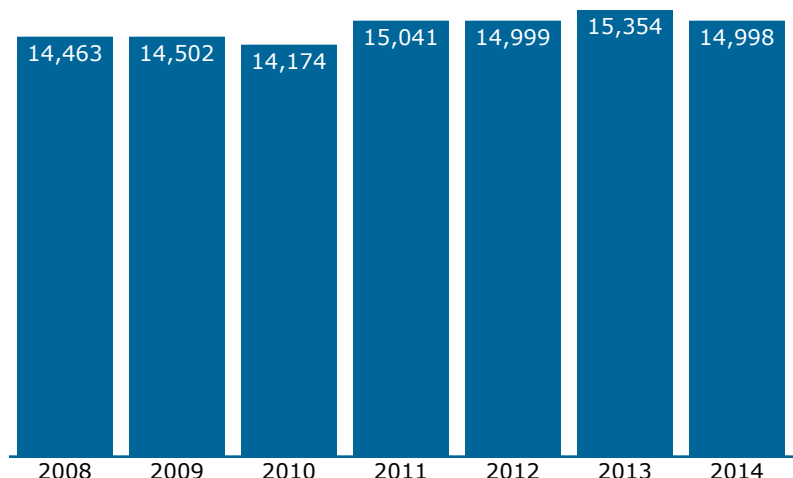


505 Capitol Ct NE #300
Washington, DC 20002
(202) 408-8362
www.narprail.org

* Chicago is Amtrak's east-west gateway.

Amtrak service in Hammond, LA - HMD

Passengers using this station, 2008-2014 (arrivals and departures)



Amtrak Station

404 NE Railroad Ave
Hammond, LA 70401-3200

Population served by this station

Within 25 miles: 274,343

Within 50 miles: 2,049,372

1st congressional district

Steve Scalise (R)

(202) 225-3015

Current Amtrak presence

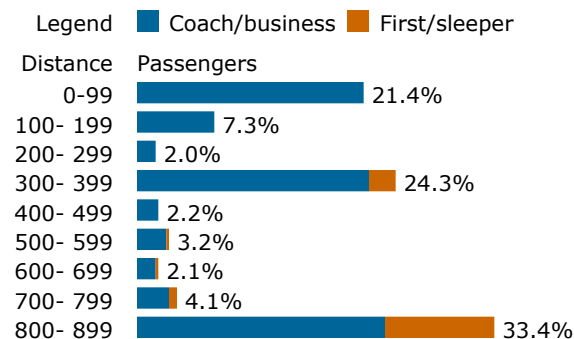
Long Distance: 14,998

City of New Orleans: Daily service

Quick recap, 2014 (arrivals and departures)

	Coach/ Business	First/ Sleeper	Total
Passengers	12,752	2,246	14,998
Average trip	426 miles	735 miles	472 miles
Average fare	\$ 67.00	\$195.00	\$ 86.00
Average yield, per mi	15.7¢	26.6¢	18.2¢

Trips by length, 2014



Top city pairs by ridership, 2014

1. Chicago, IL*	873 mi
2. Memphis, TN	353 mi
3. New Orleans, LA	53 mi
4. Jackson, MS	132 mi
5. Champaign, IL	744 mi
6. Homewood, IL	848 mi
7. Carbondale, IL	563 mi
8. McComb, MS	52 mi
9. Greenwood, MS	229 mi

Top city pairs by revenue, 2014

1. Chicago, IL*	873 mi
2. Memphis, TN	353 mi
3. Champaign, IL	744 mi
4. Homewood, IL	848 mi
5. Carbondale, IL	563 mi
6. New Orleans, LA	53 mi
7. Jackson, MS	132 mi
8. Kankakee, IL	816 mi
9. Fulton, KY	466 mi



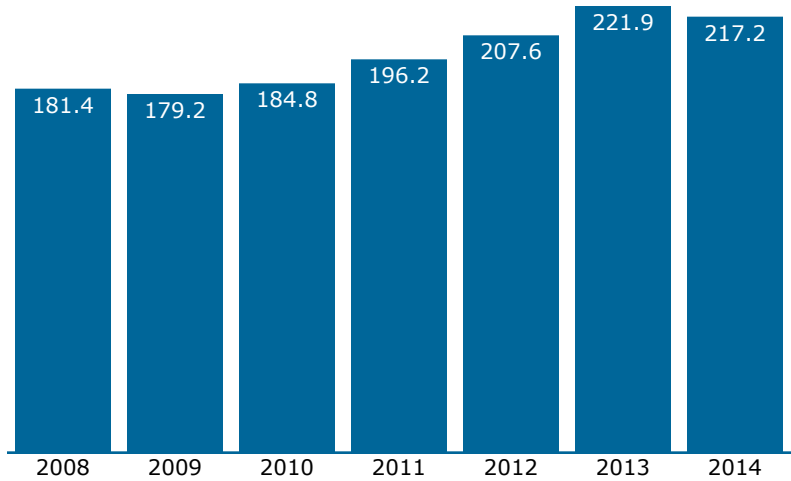
505 Capitol Ct NE #300
Washington, DC 20002
(202) 408-8362
www.narprail.org

* Chicago is Amtrak's east-west gateway.

Amtrak service in Hanford, CA - HNF

Passengers using this station, 2008-2014

(arrivals and departures, in thousands)



Amtrak Station

200 Santa Fe Ave Ste A
Hanford, CA 93230-4554

Population served by this station

Within 25 miles: 518,807

Within 50 miles: 1,588,976

21st congressional district

David Valadao (R)

(202) 225-4695

Current Amtrak presence

State Supported: 217,229

San Joaquins: Multiple trains daily

Quick recap, 2014 (arrivals and departures)

	Coach/ Business	First/ Sleeper	Total
Passengers	217,229		217,229
Average trip	87 miles	n/a	87 miles
Average fare	\$ 15.00	n/a	\$ 15.00
Average yield, per mi	16.9¢	n/a	16.9¢

Station also handled 35,407 passengers
to/from 15 cities on connecting Thruway bus service.

Trips by length, 2014

Legend ■ Coach/business ■ First/sleeper

Distance Passengers

0-99 69.7%

100- 199 14.0%

200- 299 16.2%

Top city pairs by ridership, 2014

1. Fresno, CA	30 mi
2. Bakersfield, CA	80 mi
3. Stockton, CA	153 mi
4. Corcoran, CA	17 mi
5. Sacramento, CA	207 mi
6. Martinez, CA	203 mi
7. Emeryville, CA	229 mi
8. Modesto, CA	124 mi

Top city pairs by revenue, 2014

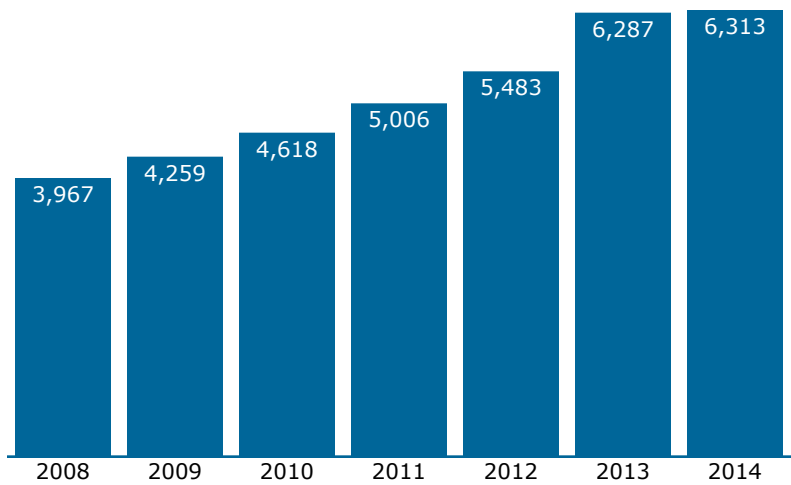
1. Bakersfield, CA	80 mi
2. Fresno, CA	30 mi
3. Sacramento, CA	207 mi
4. Stockton, CA	153 mi
5. Emeryville, CA	229 mi
6. Martinez, CA	203 mi
7. Modesto, CA	124 mi
8. Oakland, CA	235 mi



505 Capitol Ct NE #300
Washington, DC 20002
(202) 408-8362
www.narprail.org

Amtrak service in Harpers Ferry, WV - HFY

Passengers using this station, 2008-2014 (arrivals and departures)



Amtrak Station

Potomac St and Shenandoah St
Harpers Ferry, WV 25425

Population served by this station

Within 25 miles: 706,680

Within 50 miles: 4,944,908

2nd congressional district

Alex Mooney (R)

(202) 225-2711

Current Amtrak presence

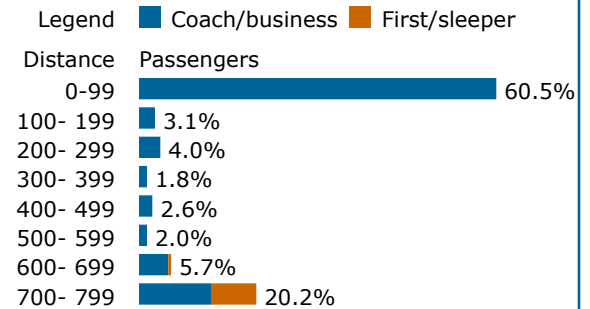
Long Distance: 6,313

Capitol Limited: Daily service

Quick recap, 2014 (arrivals and departures)

	Coach/ Business	First/ Sleeper	Total
Passengers	5,683	630	6,313
Average trip	211 miles	651 miles	255 miles
Average fare	\$ 34.00	\$212.00	\$ 51.00
Average yield, per mi	15.9¢	32.5¢	20.2¢

Trips by length, 2014



Top city pairs by ridership, 2014

1. Washington, DC	55 mi
2. Chicago, IL*	709 mi
3. Rockville, MD	37 mi
4. Pittsburgh, PA	228 mi
5. Connellsville, PA	168 mi
6. South Bend, IN	625 mi
7. Cumberland, MD	80 mi
8. Elkhart, IN	607 mi
9. Toledo, OH	475 mi

Top city pairs by revenue, 2014

1. Chicago, IL*	709 mi
2. Washington, DC	55 mi
3. South Bend, IN	625 mi
4. Toledo, OH	475 mi
5. Elkhart, IN	607 mi
6. Waterloo, IN	553 mi
7. Pittsburgh, PA	228 mi
8. Connellsville, PA	168 mi
9. Rockville, MD	37 mi



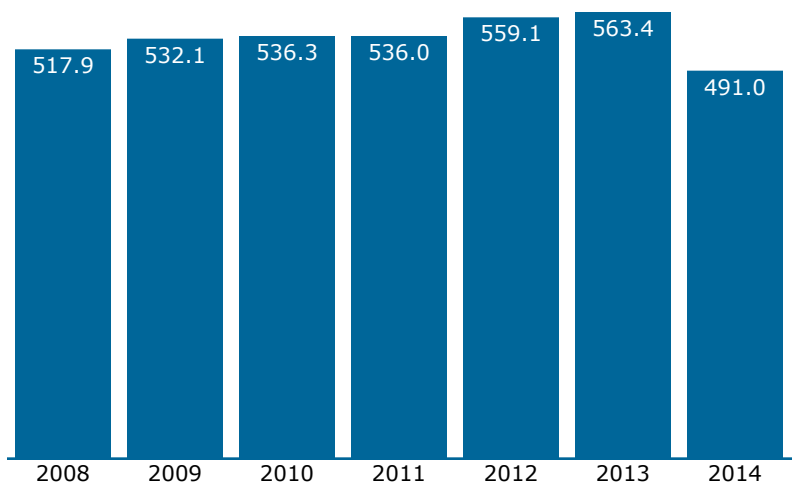
505 Capitol Ct NE #300
Washington, DC 20002
(202) 408-8362
www.narprail.org

* Chicago is Amtrak's east-west gateway.

Amtrak service in Harrisburg, PA - HAR

Passengers using this station, 2008-2014

(arrivals and departures, in thousands)



Amtrak Station

4th and Chestnut Sts
Harrisburg, PA 17101

Population served by this station

Within 25 miles: 910,737

Within 50 miles: 2,410,355

4th congressional district

Scott Perry (R)

(202) 225-5836

Current Amtrak presence

State Supported: 490,968

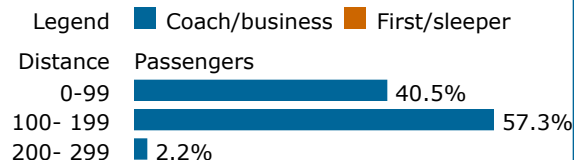
Keystone: Multiple trains daily

Pennsylvanian: Daily service

Quick recap, 2014 (arrivals and departures)

	Coach/ Business	First/ Sleeper	Total
Passengers	490,968		490,968
Average trip	104 miles	n/a	104 miles

Trips by length, 2014



Top city pairs by ridership, 2014

1. Philadelphia, PA	104 mi
2. New York, NY	195 mi
3. Lancaster, PA	37 mi
4. Elizabethtown, PA	18 mi
5. Mount Joy, PA	25 mi
6. Paoli, PA	85 mi
7. Exton, PA	78 mi
8. Ardmore, PA	96 mi
9. Pittsburgh, PA	249 mi
10. Newark, NJ	185 mi

Top city pairs by revenue, 2014

1. New York, NY	195 mi
2. Philadelphia, PA	104 mi
3. Lancaster, PA	37 mi
4. Newark, NJ	185 mi
5. Pittsburgh, PA	249 mi
6. Paoli, PA	85 mi
7. Ardmore, PA	96 mi
8. Exton, PA	78 mi
9. Elizabethtown, PA	18 mi
10. Mount Joy, PA	25 mi

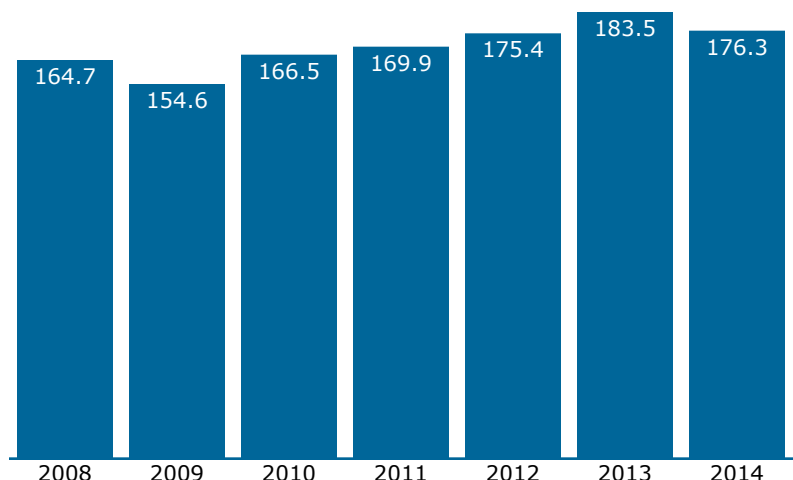


505 Capitol Ct NE #300
Washington, DC 20002
(202) 408-8362
www.narprail.org

Amtrak service in Hartford, CT - HFD

Passengers using this station, 2008-2014

(arrivals and departures, in thousands)



Amtrak Station

1 Union Place
Hartford, CT 06103-1479

Population served by this station

Within 25 miles: 1,745,960

Within 50 miles: 3,937,164

1st congressional district

John B. Larson (D)

(202) 225-2265

Current Amtrak presence

Northeast Corridor: 173,579

Regional Service: Multiple trains daily

State Supported: 2,673

VA Service/Lynchburg: Daily service

Vermont: Daily service

Quick recap, 2014 (arrivals and departures)

	Coach/ Business	First/ Sleeper	Total
Passengers	176,252		176,252
Average trip	81 miles	n/a	81 miles

Top city pairs by ridership, 2014

1. New Haven, CT	36 mi
2. New York, NY	108 mi
3. Philadelphia, PA	199 mi
4. Springfield, MA	26 mi
5. Washington, DC	333 mi
6. Meriden, CT	18 mi
7. Newark, NJ	117 mi
8. Stamford, CT	72 mi
9. Trenton, NJ	165 mi
10. Wilmington, DE	224 mi

Top city pairs by revenue, 2014

1. New York, NY	108 mi
2. New Haven, CT	36 mi
3. Philadelphia, PA	199 mi
4. Washington, DC	333 mi
5. Trenton, NJ	165 mi
6. Newark, NJ	117 mi
7. Wilmington, DE	224 mi
8. Baltimore, MD	293 mi
9. Stamford, CT	72 mi
10. Metropark, NJ	132 mi

Trips by length, 2014

Legend ■ Coach/business ■ First/sleeper

Distance Passengers

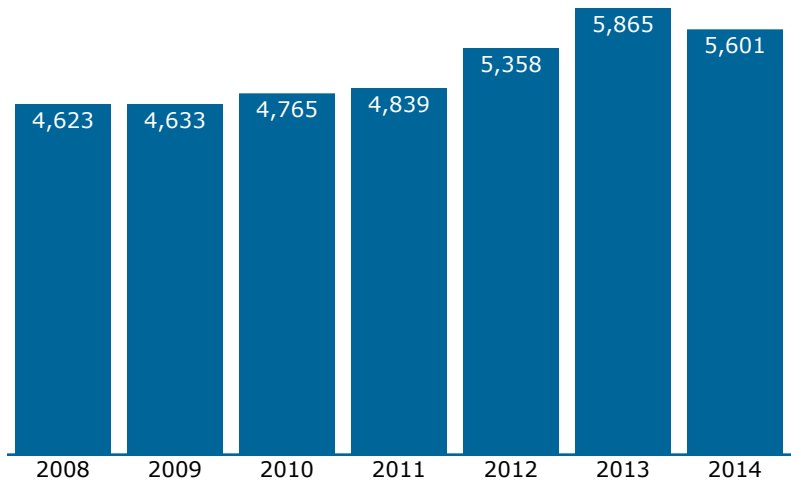
0-99	61.3%
100- 199	32.7%
200- 299	2.1%
300- 399	3.8%
400- 499	<0.1%
500- 599	<0.1%



505 Capitol Ct NE #300
Washington, DC 20002
(202) 408-8362
www.narprail.org

Amtrak service in Hastings, NE - HAS

Passengers using this station, 2008-2014 (arrivals and departures)



Amtrak Station

501 W 1st St
Hastings, NE 68901-7562

Population served by this station

Within 25 miles: 88,630

Within 50 miles: 205,359

3rd congressional district

Adrian Smith III (R)

(202) 225-6435

Current Amtrak presence

Long Distance: 5,601

California Zephyr: Daily service

Quick recap, 2014 (arrivals and departures)

	Coach/ Business	First/ Sleepers	Total
Passengers	5,220	381	5,601
Average trip	566 miles	1,009 miles	597 miles
Average fare	\$ 81.00	\$272.00	\$ 94.00
Average yield, per mi	14.2¢	27.0¢	15.7¢

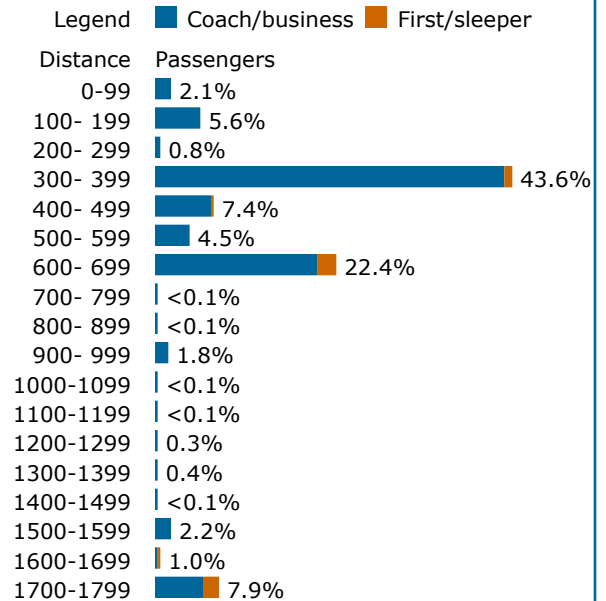
Top city pairs by ridership, 2014

1. Denver, CO	386 mi
2. Chicago, IL*	652 mi
3. Sacramento, CA	1,701 mi
4. Omaha, NE	152 mi
5. Fort Morgan, CO	308 mi
6. Grand Junction, CO	659 mi
7. Glenwood Springs, CO	571 mi
8. Galesburg, IL	490 mi
9. Reno, NV	1,550 mi

Top city pairs by revenue, 2014

1. Denver, CO	386 mi
2. Chicago, IL*	652 mi
3. Sacramento, CA	1,701 mi
4. Grand Junction, CO	659 mi
5. Glenwood Springs, CO	571 mi
6. Emeryville, CA	1,786 mi
7. Reno, NV	1,550 mi
8. Galesburg, IL	490 mi
9. Salt Lake City, UT	956 mi

Trips by length, 2014

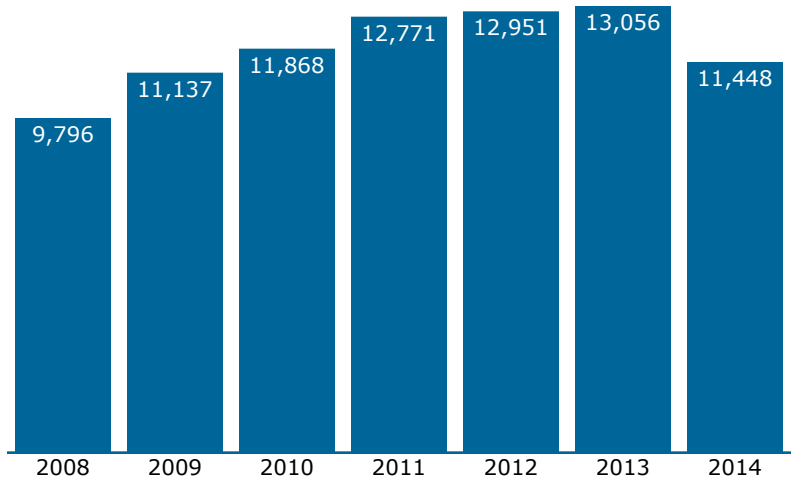


505 Capitol Ct NE #300
Washington, DC 20002
(202) 408-8362
www.narprail.org

* Chicago is Amtrak's east-west gateway.

Amtrak service in Hattiesburg, MS - HBG

Passengers using this station, 2008-2014 (arrivals and departures)



Amtrak Station

308 Newman St
Hattiesburg, MS 39401-2209

Population served by this station

Within 25 miles: 176,589

Within 50 miles: 403,696

4th congressional district

Steven Palazzo (R)

(202) 225-5772

Current Amtrak presence

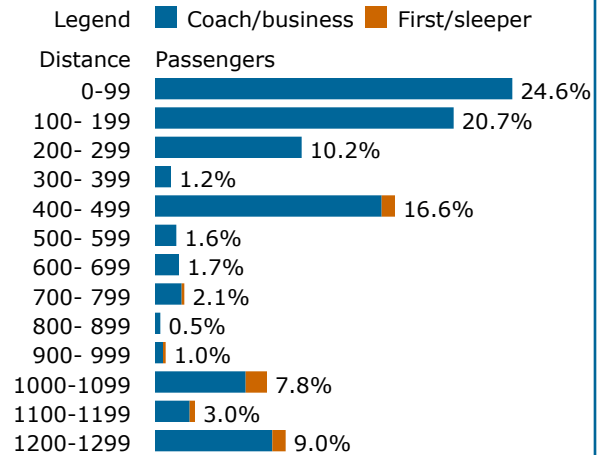
Long Distance: 11,448

Crescent: Daily service

Quick recap, 2014 (arrivals and departures)

	Coach/ Business	First/ Sleeper	Total
Passengers	10,871	577	11,448
Average trip	385 miles	884 miles	410 miles
Average fare	\$ 60.00	\$302.00	\$ 72.00
Average yield, per mi	15.6¢	34.2¢	17.6¢

Trips by length, 2014



Top city pairs by ridership, 2014

1. New Orleans, LA	117 mi
2. Atlanta, GA	401 mi
3. Laurel, MS	29 mi
4. Birmingham, AL	237 mi
5. New York, NY	1,260 mi
6. Meridian, MS	85 mi
7. Washington, DC	1,035 mi
8. Slidell, LA	82 mi
9. Picayune, MS	64 mi

Top city pairs by revenue, 2014

1. New York, NY	1,260 mi
2. Atlanta, GA	401 mi
3. Washington, DC	1,035 mi
4. New Orleans, LA	117 mi
5. Philadelphia, PA	1,169 mi
6. Birmingham, AL	237 mi
7. Greensboro, NC	748 mi
8. Trenton, NJ	1,202 mi
9. Alexandria, VA	1,027 mi

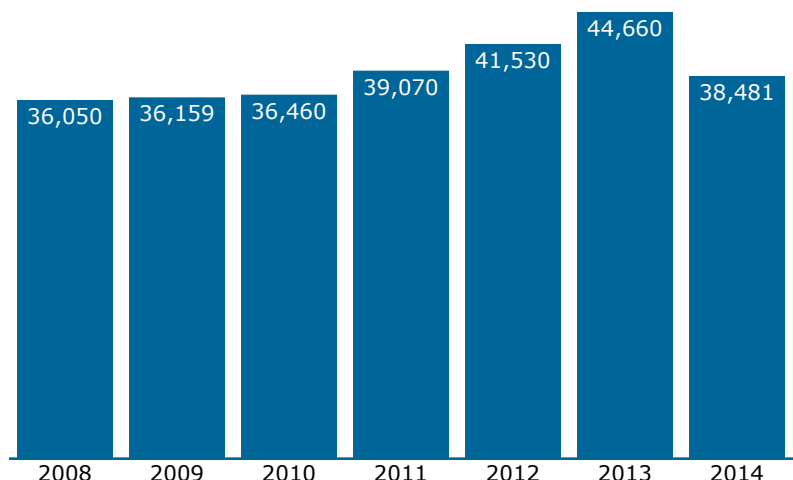


505 Capitol Ct NE #300
Washington, DC 20002
(202) 408-8362
www.narprail.org

Amtrak service in Haverhill, MA - HHL

Passengers using this station, 2008-2014

(arrivals and departures)



Quick recap, 2014 (arrivals and departures)

	Coach/ Business	First/ Sleeper	Total
Passengers	38,481		38,481
Average trip	45 miles	n/a	45 miles

Top city pairs by ridership, 2014

1. Boston-North, MA	34 mi
2. Portland, ME	82 mi
3. Durham-UNH, NH	28 mi
4. Saco, ME	66 mi
5. Dover, NH	34 mi
6. Brunswick, ME	111 mi
7. Old Orchard Beach, ME	70 mi
8. Wells, ME	50 mi
9. Freeport, ME	102 mi
10. Exeter, NH	17 mi

Top city pairs by revenue, 2014

1. Boston-North, MA	34 mi
2. Portland, ME	82 mi
3. Durham-UNH, NH	28 mi
4. Saco, ME	66 mi
5. Brunswick, ME	111 mi
6. Dover, NH	34 mi
7. Old Orchard Beach, ME	70 mi
8. Freeport, ME	102 mi
9. Wells, ME	50 mi
10. Exeter, NH	17 mi

Amtrak Station

Washington Ave at Railroad Square
Haverhill, MA 01832-5568

Population served by this station

Within 25 miles: 1,986,894

Within 50 miles: 5,266,187

3rd congressional district

Niki Tsongas (D)

(202) 225-3411

Current Amtrak presence

State Supported: 38,481

Downeaster: Multiple trains daily

Service notes

Fifth Downeaster round trip added 8/2007

Trips by length, 2014

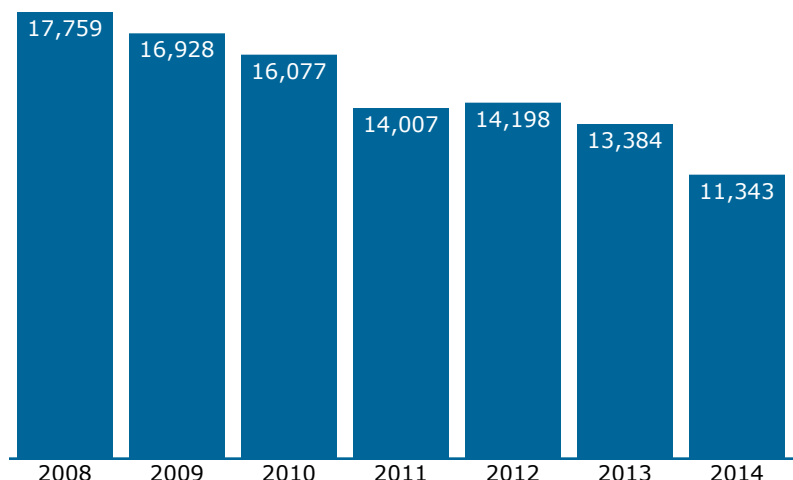
Legend	Coach/business	First/sleeper
Distance	Passengers	
0-99	95.7%	
100- 199	4.3%	



505 Capitol Ct NE #300
Washington, DC 20002
(202) 408-8362
www.narprail.org

Amtrak service in Havre, MT - HAV

Passengers using this station, 2008-2014 (arrivals and departures)



Amtrak Station

235 Main St
Havre, MT 59501-3523

Population served by this station

Within 25 miles: 17,170
Within 50 miles: 19,904

At large representative

Ryan K. Zinke (R)
(202) 225-3211

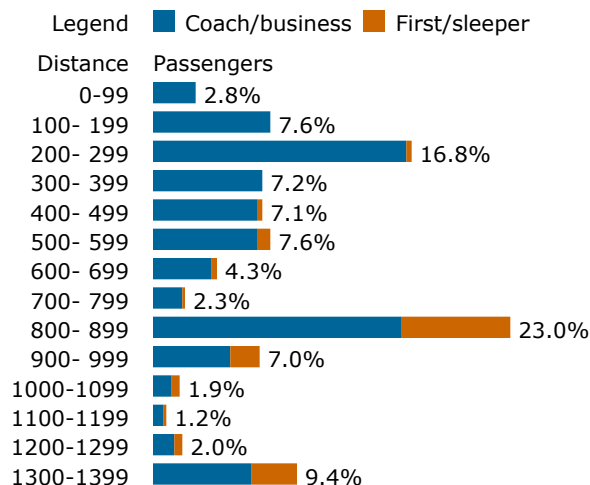
Current Amtrak presence

Long Distance: 11,343
Empire Builder: Daily service

Quick recap, 2014 (arrivals and departures)

	Coach/ Business	First/ Sleeper	Total
Passengers	9,514	1,829	11,343
Average trip	587 miles	921 miles	641 miles
Average fare	\$ 80.00	\$242.00	\$106.00
Average yield, per mi	13.7¢	26.3¢	16.6¢

Trips by length, 2014



Top city pairs by ridership, 2014

1. Whitefish, MT	256 mi
2. Chicago, IL*	1,370 mi
3. Seattle, WA	835 mi
4. Spokane, WA	509 mi
5. Portland, OR	886 mi
6. St. Paul, MN	952 mi
7. Minot, ND	430 mi
8. Williston, ND	309 mi
9. Wolf Point, MT	202 mi

Top city pairs by revenue, 2014

1. Chicago, IL*	1,370 mi
2. Seattle, WA	835 mi
3. St. Paul, MN	952 mi
4. Portland, OR	886 mi
5. Whitefish, MT	256 mi
6. Spokane, WA	509 mi
7. Everett, WA	801 mi
8. Minot, ND	430 mi
9. St. Cloud, MN	884 mi

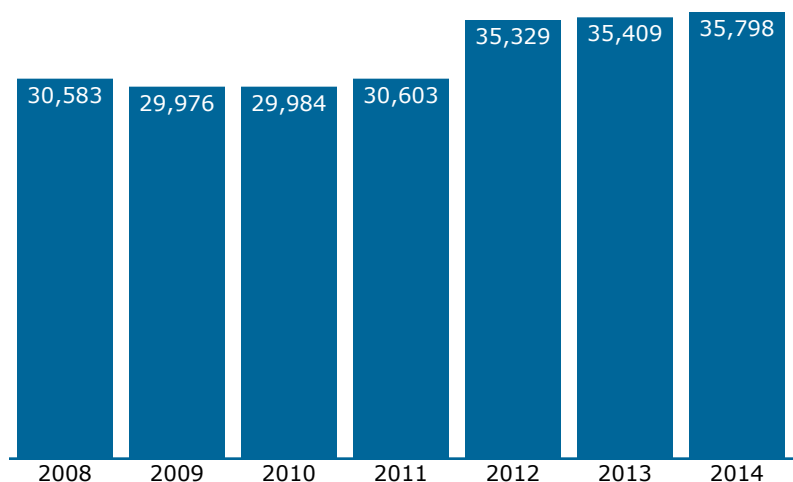


505 Capitol Ct NE #300
Washington, DC 20002
(202) 408-8362
www.narprail.org

* Chicago is Amtrak's east-west gateway.

Amtrak service in Hayward, CA - HAY

Passengers using this station, 2008-2014 (arrivals and departures)



Amtrak Station

22555 Meekland Ave
Hayward, CA 94541

Population served by this station

Within 25 miles: 4,510,159

Within 50 miles: 7,265,273

15th congressional district

Eric Swalwell (D)

(202) 225-5065

Current Amtrak presence

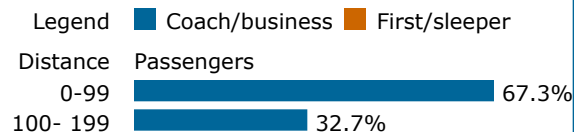
State Supported: 35,798

Capitols: Multiple trains daily

Quick recap, 2014 (arrivals and departures)

	Coach/ Business	First/ Sleeper	Total
Passengers	35,798		35,798
Average trip	56 miles	n/a	56 miles
Average fare	\$ 16.00	n/a	\$ 16.00
Average yield, per mi	28.1¢	n/a	28.1¢

Trips by length, 2014



Top city pairs by ridership, 2014

1. Sacramento, CA	103 mi
2. Santa Clara, CA	23 mi
3. San Jose, CA	30 mi
4. Davis, CA	89 mi
5. Oakland, CA	13 mi
6. Suisun City, CA	63 mi
7. Emeryville, CA	19 mi
8. Santa Clara--Univ., CA	27 mi
9. Berkeley, CA	20 mi

Top city pairs by revenue, 2014

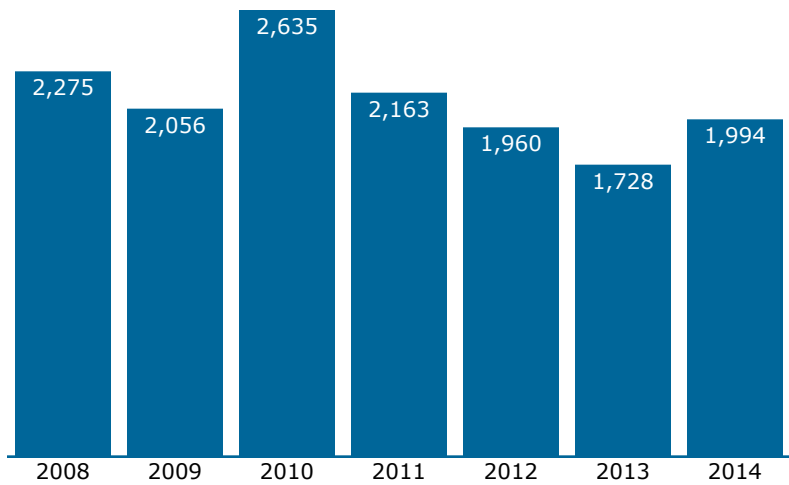
1. Sacramento, CA	103 mi
2. Santa Clara, CA	23 mi
3. Davis, CA	89 mi
4. San Jose, CA	30 mi
5. Suisun City, CA	63 mi
6. Emeryville, CA	19 mi
7. Oakland, CA	13 mi
8. Martinez, CA	46 mi
9. Santa Clara--Univ., CA	27 mi



505 Capitol Ct NE #300
Washington, DC 20002
(202) 408-8362
www.narprail.org

Amtrak service in Hazlehurst, MS - HAZ

Passengers using this station, 2008-2014 (arrivals and departures)



Amtrak Station

N Ragsdale Ave and E Conway St
Hazlehurst, MS 39083

Population served by this station

Within 25 miles: 88,084

Within 50 miles: 698,982

2nd congressional district

Bennie G. Thompson (D)

(202) 225-5876

Current Amtrak presence

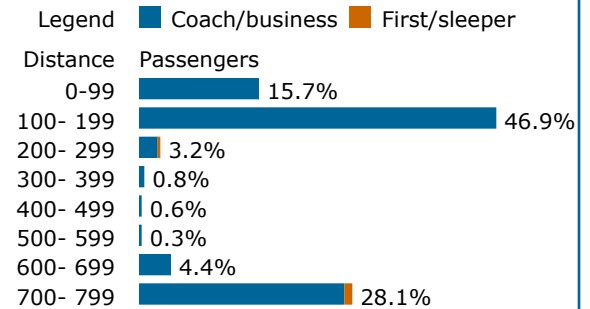
Long Distance: 1,994

City of New Orleans: Daily service

Quick recap, 2014 (arrivals and departures)

	Coach/ Business	First/ Sleeper	Total
Passengers	1,950	44	1,994
Average trip	331 miles	562 miles	336 miles
Average fare	\$ 53.00	\$153.00	\$ 56.00
Average yield, per mi	16.1¢	27.2¢	16.5¢

Trips by length, 2014



Top city pairs by ridership, 2014

1. New Orleans, LA	149 mi
2. Chicago, IL*	777 mi
3. Jackson, MS	36 mi
4. Homewood, IL	752 mi
5. Champaign, IL	648 mi
6. Memphis, TN	257 mi
7. Hammond, LA	96 mi
8. McComb, MS	44 mi
9. Kankakee, IL	720 mi

Top city pairs by revenue, 2014

1. Chicago, IL*	777 mi
2. New Orleans, LA	149 mi
3. Homewood, IL	752 mi
4. Champaign, IL	648 mi
5. Kankakee, IL	720 mi
6. Memphis, TN	257 mi
7. Jackson, MS	36 mi
8. Carbondale, IL	467 mi
9. Hammond, LA	96 mi

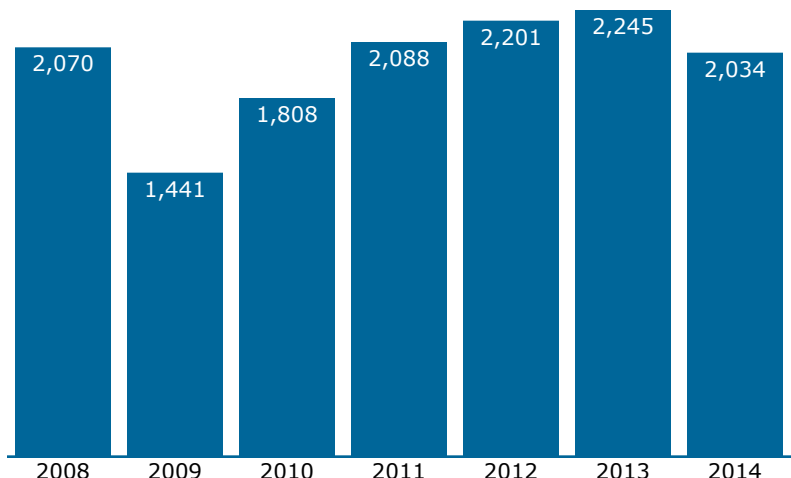


505 Capitol Ct NE #300
Washington, DC 20002
(202) 408-8362
www.narprail.org

* Chicago is Amtrak's east-west gateway.

Amtrak service in Helper, UT - HER

Passengers using this station, 2008-2014 (arrivals and departures)



Amtrak Station

1 Depot St
Helper, UT 84526-1520

Population served by this station

Within 25 miles: 25,588

Within 50 miles: 92,371

3rd congressional district

Jason Chaffetz (R)

(202) 225-7751

Current Amtrak presence

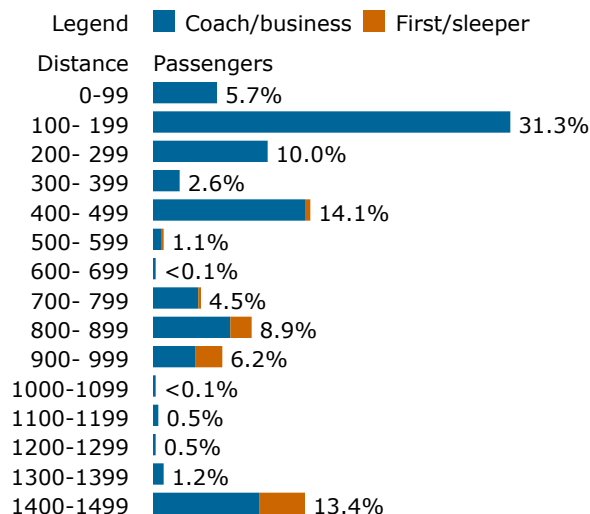
Long Distance: 2,034

California Zephyr: Daily service

Quick recap, 2014 (arrivals and departures)

	Coach/ Business	First/ Sleeper	Total
Passengers	1,826	208	2,034
Average trip	486 miles	1,081 miles	547 miles
Average fare	\$ 68.00	\$278.00	\$ 90.00
Average yield, per mi	14.0¢	25.7¢	16.4¢

Trips by length, 2014



Top city pairs by ridership, 2014

1. Salt Lake City, UT	120 mi
2. Denver, CO	450 mi
3. Chicago, IL*	1,488 mi
4. Grand Junction, CO	177 mi
5. Glenwood Springs, CO	265 mi
6. Sacramento, CA	865 mi
7. Provo, UT	75 mi
8. Reno, NV	714 mi
9. Emeryville, CA	950 mi

Top city pairs by revenue, 2014

1. Chicago, IL*	1,488 mi
2. Denver, CO	450 mi
3. Sacramento, CA	865 mi
4. Emeryville, CA	950 mi
5. Salt Lake City, UT	120 mi
6. Glenwood Springs, CO	265 mi
7. Reno, NV	714 mi
8. Grand Junction, CO	177 mi
9. Galesburg, IL	1,326 mi

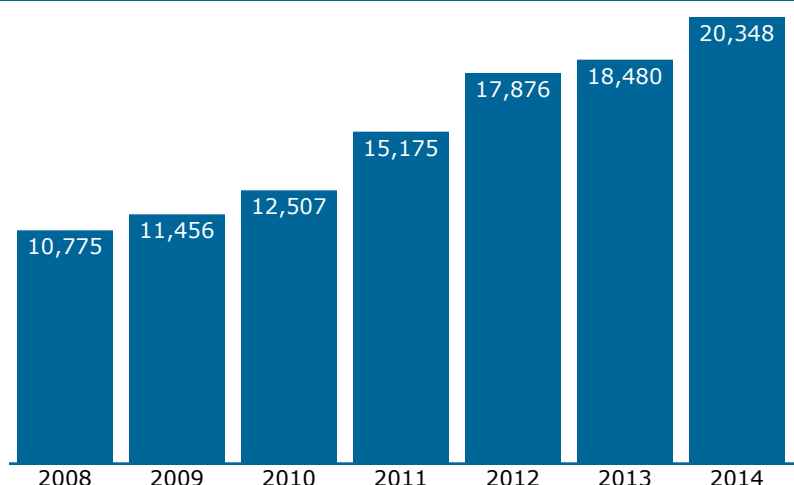


505 Capitol Ct NE #300
Washington, DC 20002
(202) 408-8362
www.narprail.org

* Chicago is Amtrak's east-west gateway.

Amtrak service in Hermann, MO - HEM

Passengers using this station, 2008-2014 (arrivals and departures)



Amtrak Station

Wharf and Gutenberg Sts
Hermann, MO 65041

Population served by this station

Within 25 miles: 87,100

Within 50 miles: 958,712

3rd congressional district

Blaine Luetkemeyer (R)

(202) 225-2956

Current Amtrak presence

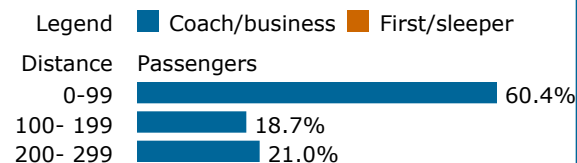
State Supported: 20,348

Missouri River Runner: Multiple trains daily

Quick recap, 2014 (arrivals and departures)

	Coach/ Business	First/ Sleepers	Total
Passengers	20,348		20,348
Average trip	111 miles	n/a	111 miles
Average fare	\$ 24.00	n/a	\$ 24.00
Average yield, per mi	21.7¢	n/a	21.7¢

Trips by length, 2014



Top city pairs by ridership, 2014

1. Kirkwood, MO	68 mi
2. Kansas City, MO	202 mi
3. St. Louis, MO	81 mi
4. Lees Summit, MO	179 mi
5. Jefferson City, MO	44 mi
6. Washington, MO	30 mi
7. Sedalia, MO	108 mi
8. Warrensburg, MO	137 mi
9. Independence, MO	192 mi

Top city pairs by revenue, 2014

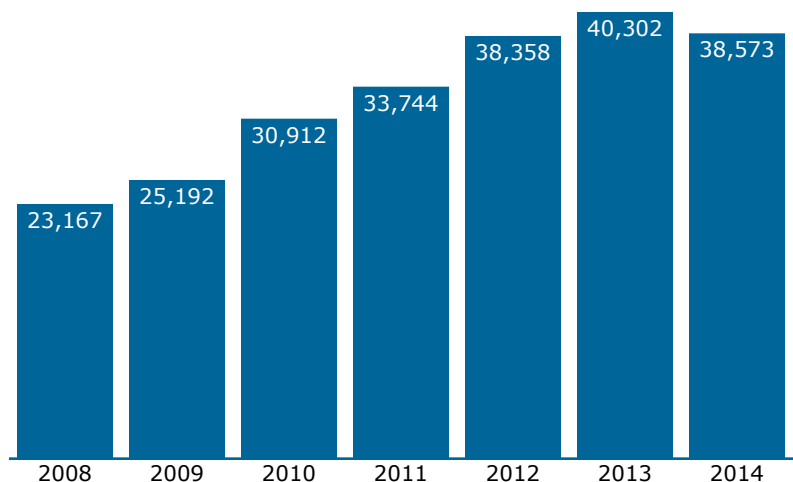
1. Kansas City, MO	202 mi
2. Kirkwood, MO	68 mi
3. Lees Summit, MO	179 mi
4. St. Louis, MO	81 mi
5. Jefferson City, MO	44 mi
6. Independence, MO	192 mi
7. Sedalia, MO	108 mi
8. Warrensburg, MO	137 mi
9. Washington, MO	30 mi



505 Capitol Ct NE #300
Washington, DC 20002
(202) 408-8362
www.narprail.org

Amtrak service in High Point, NC - HPT

Passengers using this station, 2008-2014 (arrivals and departures)



Quick recap, 2014 (arrivals and departures)

	Coach/ Business	First/ Sleeper	Total
Passengers	38,449	124	38,573
Average trip	188 miles	588 miles	189 miles
Average fare	\$ 38.00	\$245.00	\$ 39.00
Average yield, per mi	20.3¢	41.7¢	20.5¢

Top city pairs by ridership, 2014

1. Charlotte, NC	77 mi
2. Raleigh, NC	97 mi
3. Washington, DC	403 mi
4. Durham, NC	71 mi
5. Cary, NC	88 mi
6. New York, NY	628 mi
7. Greensboro, NC	13 mi
8. Philadelphia, PA	537 mi
9. Salisbury, NC	35 mi

Top city pairs by revenue, 2014

1. New York, NY	628 mi
2. Washington, DC	403 mi
3. Charlotte, NC	77 mi
4. Philadelphia, PA	537 mi
5. Raleigh, NC	97 mi
6. Newark, NJ	618 mi
7. Durham, NC	71 mi
8. Atlanta, GA	335 mi
9. Baltimore, MD	443 mi

Amtrak Station

100 W High St
High Point, NC 27260-4947

Population served by this station

Within 25 miles: 1,092,721

Within 50 miles: 1,992,518

12th congressional district

Alma Adams (D)

(202) 225-1510

Current Amtrak presence

State Supported: 33,751

Carolinian: Daily service

Piedmont: Daily service

Long Distance: 4,822

Crescent: Daily service

Service notes

Piedmont Service doubled 6/5/2010

Trips by length, 2014

Legend ■ Coach/business ■ First/sleeper

Distance Passengers

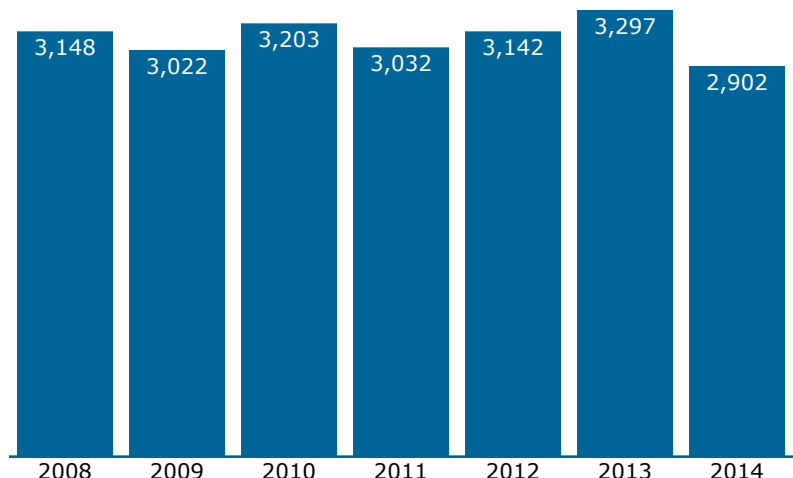
0-99	65.9%
100- 199	3.7%
200- 299	6.1%
300- 399	4.1%
400- 499	8.7%
500- 599	5.8%
600- 699	5.1%
700- 799	0.2%
800- 899	0.3%



505 Capitol Ct NE #300
Washington, DC 20002
(202) 408-8362
www.narprail.org

Amtrak service in Hinton, WV - HIN

Passengers using this station, 2008-2014 (arrivals and departures)



Amtrak Station

100 2nd Ave
Hinton, WV 25951-2402

Population served by this station

Within 25 miles: 149,621

Within 50 miles: 557,486

3rd congressional district

Evan Jenkins (R)

(202) 225-3452

Current Amtrak presence

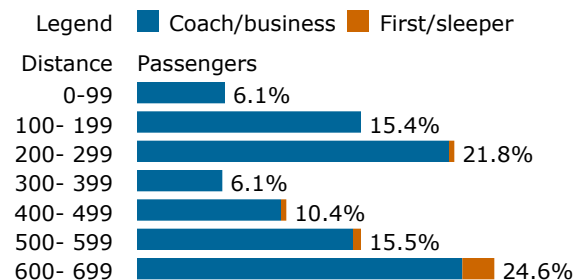
Long Distance: 2,902

Cardinal: 3 trains/wk

Quick recap, 2014 (arrivals and departures)

	Coach/ Business	First/ Sleeper	Total
Passengers	2,790	112	2,902
Average trip	380 miles	540 miles	386 miles
Average fare	\$ 59.00	\$204.00	\$ 64.00
Average yield, per mi	15.4¢	37.8¢	16.6¢

Trips by length, 2014



Top city pairs by ridership, 2014

1. Chicago, IL*	630 mi
2. Washington, DC	291 mi
3. New York, NY	516 mi
4. Charlottesville, VA	177 mi
5. Philadelphia, PA	426 mi
6. Baltimore, MD	331 mi
7. Charleston, WV	102 mi
8. Huntington, WV	151 mi
9. Indianapolis, IN	434 mi

Top city pairs by revenue, 2014

1. Chicago, IL*	630 mi
2. New York, NY	516 mi
3. Washington, DC	291 mi
4. Philadelphia, PA	426 mi
5. Wilmington, DE	400 mi
6. Baltimore, MD	331 mi
7. Charlottesville, VA	177 mi
8. Indianapolis, IN	434 mi
9. Newark, NJ	506 mi

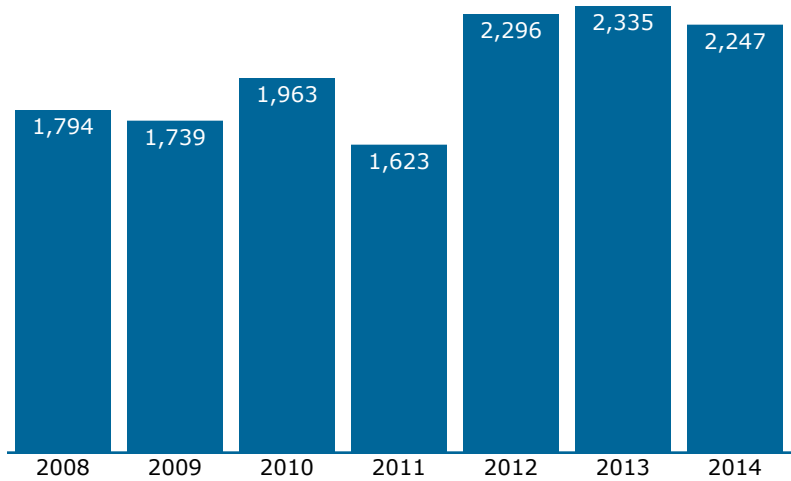


505 Capitol Ct NE #300
Washington, DC 20002
(202) 408-8362
www.narprail.org

* Chicago is Amtrak's east-west gateway.

Amtrak service in Holdrege, NE - HLD

Passengers using this station, 2008-2014 (arrivals and departures)



Amtrak Station

100 West Ave
Holdrege, NE 68949-2757

Population served by this station

Within 25 miles: 49,252

Within 50 miles: 112,211

3rd congressional district

Adrian Smith III (R)

(202) 225-6435

Current Amtrak presence

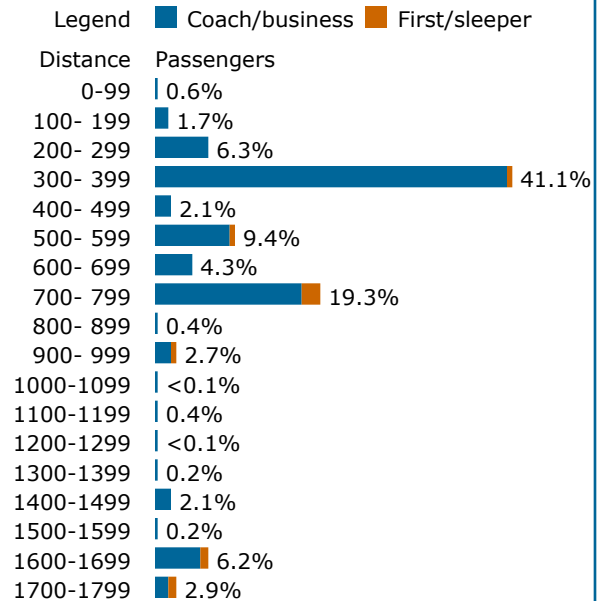
Long Distance: 2,247

California Zephyr: Daily service

Quick recap, 2014 (arrivals and departures)

	Coach/ Business	First/ Sleepers	Total
Passengers	2,086	161	2,247
Average trip	569 miles	990 miles	599 miles
Average fare	\$ 80.00	\$287.00	\$ 95.00
Average yield, per mi	14.1¢	29.0¢	15.9¢

Trips by length, 2014



Top city pairs by ridership, 2014

1. Denver, CO	332 mi
2. Chicago, IL*	706 mi
3. Sacramento, CA	1,647 mi
4. Glenwood Springs, CO	517 mi
5. Omaha, NE	206 mi
6. Galesburg, IL	544 mi
7. Winter Park, CO	394 mi
8. Emeryville, CA	1,732 mi
9. Salt Lake City, UT	902 mi

Top city pairs by revenue, 2014

1. Chicago, IL*	706 mi
2. Denver, CO	332 mi
3. Sacramento, CA	1,647 mi
4. Emeryville, CA	1,732 mi
5. Glenwood Springs, CO	517 mi
6. Salt Lake City, UT	902 mi
7. Galesburg, IL	544 mi
8. Reno, NV	1,496 mi
9. Grand Junction, CO	605 mi



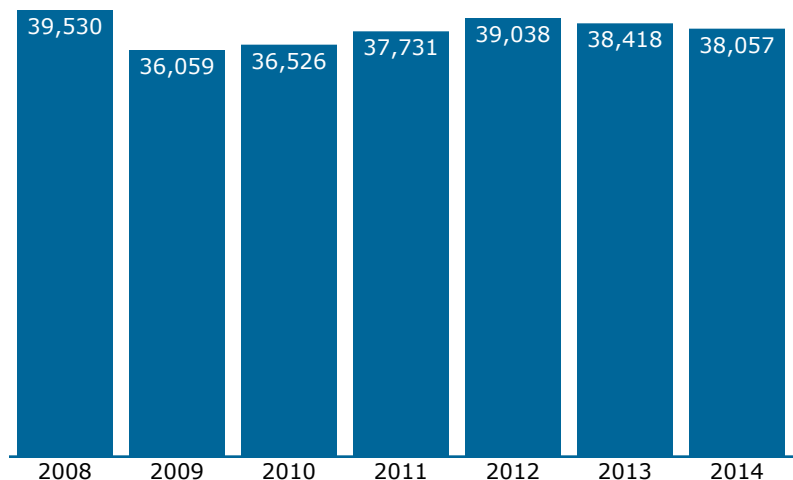
505 Capitol Ct NE #300
Washington, DC 20002
(202) 408-8362
www.narprail.org

* Chicago is Amtrak's east-west gateway.

Amtrak service in Holland, MI - HOM

Passengers using this station, 2008-2014

(arrivals and departures)



Amtrak Station

171 Lincoln Ave
Holland, MI 49423-3262

Population served by this station

Within 25 miles: 580,766

Within 50 miles: 1,588,954

2nd congressional district

Bill Huizenga (R)

(202) 225-4401

Current Amtrak presence

State Supported: 38,057

Pere Marquette: Daily service

Quick recap, 2014 (arrivals and departures)

	Coach/ Business	First/ Sleeper	Total
Passengers	38,057		38,057
Average trip	147 miles	n/a	147 miles
Average fare	\$ 31.00	n/a	\$ 31.00
Average yield, per mi	20.9¢	n/a	20.9¢

Trips by length, 2014



Top city pairs by ridership, 2014

1. Chicago, IL*	151 mi
2. Grand Rapids, MI	25 mi
3. St. Joseph, MI	62 mi
4. Bangor, MI	35 mi

Top city pairs by revenue, 2014

1. Chicago, IL*	151 mi
2. Grand Rapids, MI	25 mi
3. St. Joseph, MI	62 mi
4. Bangor, MI	35 mi

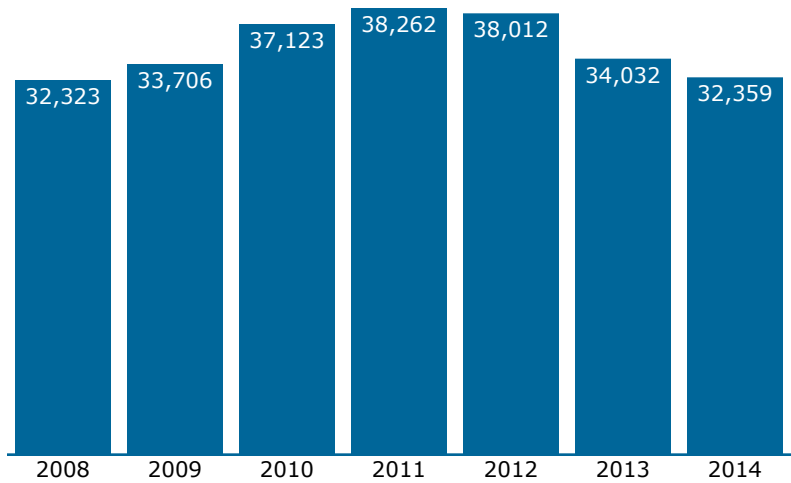


505 Capitol Ct NE #300
Washington, DC 20002
(202) 408-8362
www.narprail.org

* Chicago is Amtrak's east-west gateway.

Amtrak service in Hollywood, FL - HOL

Passengers using this station, 2008-2014 (arrivals and departures)



Amtrak Station

3001 Hollywood Blvd
Hollywood, FL 33021-7046

Population served by this station

Within 25 miles: 3,714,075

Within 50 miles: 5,222,309

23rd congressional district

Debbie Wasserman Schultz (D)

(202) 225-7931

Current Amtrak presence

Long Distance: 32,359

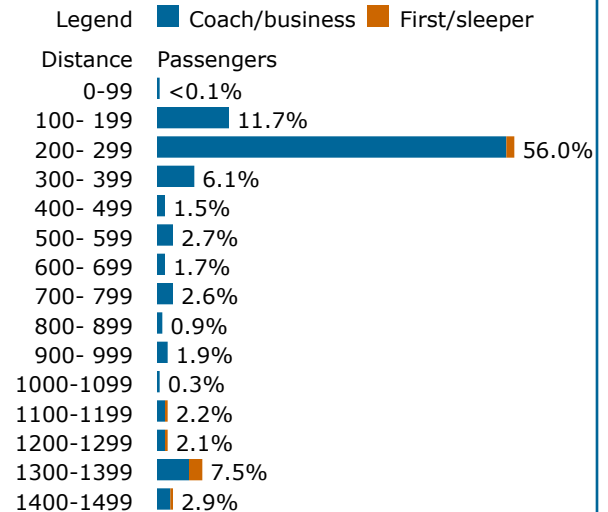
Silver Meteor: Daily service

Silver Star: Daily service

Quick recap, 2014 (arrivals and departures)

	Coach/ Business	First/ Sleeper	Total
Passengers	30,309	2,050	32,359
Average trip	428 miles	979 miles	463 miles
Average fare	\$ 59.00	\$251.00	\$ 71.00
Average yield, per mi	13.8¢	25.7¢	15.4¢

Trips by length, 2014



Top city pairs by ridership, 2014

1. Tampa, FL	243 mi
2. Orlando, FL	299 mi
3. New York, NY	1,466 mi
4. Lakeland, FL	212 mi
5. Kissimmee, FL	281 mi
6. Winter Haven, FL	195 mi
7. Sebring, FL	154 mi
8. Jacksonville, FL	446 mi
9. Winter Park, FL	304 mi

Top city pairs by revenue, 2014

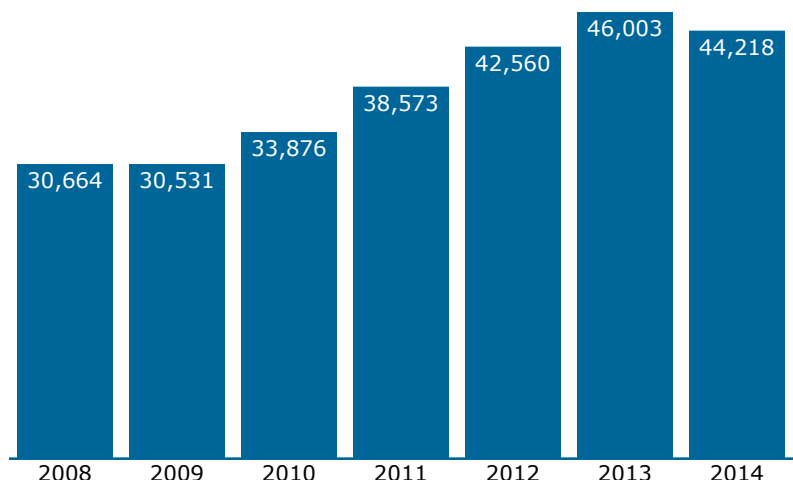
1. New York, NY	1,466 mi
2. Tampa, FL	243 mi
3. Orlando, FL	299 mi
4. Washington, DC	1,241 mi
5. Newark, NJ	1,456 mi
6. Jacksonville, FL	446 mi
7. Lakeland, FL	212 mi
8. Kissimmee, FL	281 mi
9. Philadelphia, PA	1,375 mi



505 Capitol Ct NE #300
Washington, DC 20002
(202) 408-8362
www.narprail.org

Amtrak service in Homewood, IL - HMW

Passengers using this station, 2008-2014 (arrivals and departures)



Quick recap, 2014 (arrivals and departures)

	Coach/ Business	First/ Sleeper	Total
Passengers	43,114	1,104	44,218
Average trip	297 miles	683 miles	307 miles
Average fare	\$ 50.00	\$191.00	\$ 53.00
Average yield, per mi	16.7¢	28.0¢	17.3¢

Top city pairs by ridership, 2014

1. Carbondale, IL	285 mi
2. Champaign, IL	104 mi
3. Mattoon, IL	149 mi
4. Jackson, MS	716 mi
5. Memphis, TN	495 mi
6. Greenwood, MS	619 mi
7. Effingham, IL	176 mi
8. New Orleans, LA	901 mi
9. Centralia, IL	229 mi

Top city pairs by revenue, 2014

1. Carbondale, IL	285 mi
2. Jackson, MS	716 mi
3. Champaign, IL	104 mi
4. Memphis, TN	495 mi
5. Greenwood, MS	619 mi
6. New Orleans, LA	901 mi
7. Mattoon, IL	149 mi
8. McComb, MS	796 mi
9. Hammond, LA	848 mi

Amtrak Station

18015 Park Ave
Homewood, IL 60430

Population served by this station

Within 25 miles: 4,178,410

Within 50 miles: 8,499,024

2nd congressional district

Robin Kelly (D)

(202) 225-0773

Current Amtrak presence

State Supported: 28,710

Illini/Saluki: Multiple trains daily

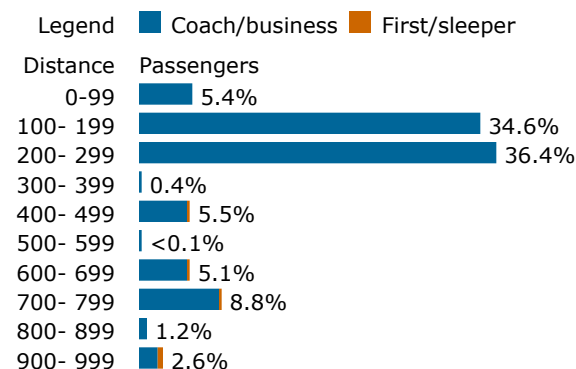
Long Distance: 15,508

City of New Orleans: Daily service

Service notes

Saluki began 10/30/2006

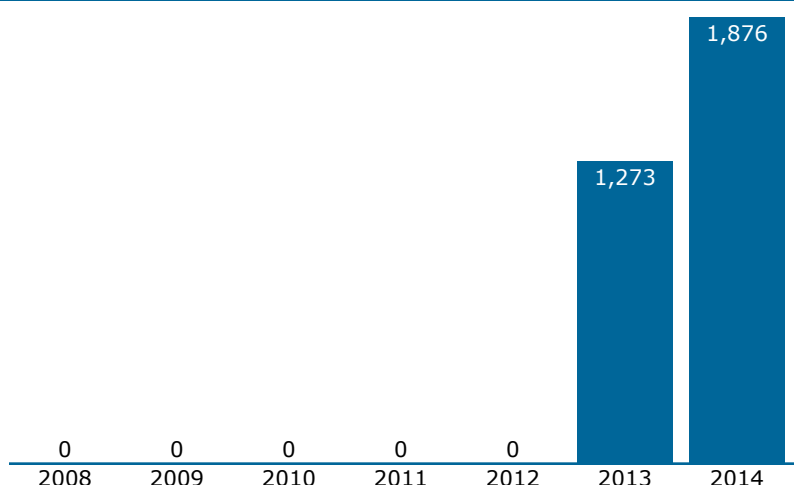
Trips by length, 2014



505 Capitol Ct NE #300
Washington, DC 20002
(202) 408-8362
www.narprail.org

Amtrak service in Hope, AR - HOP

Passengers using this station, 2008-2014 (arrivals and departures)



Quick recap, 2014 (arrivals and departures)

	Coach/ Business	First/ Sleeper	Total
Passengers	1,727	149	1,876
Average trip	396 miles	606 miles	413 miles
Average fare	\$ 57.00	\$113.00	\$ 62.00
Average yield, per mi	14.4¢	18.6¢	14.9¢

Top city pairs by ridership, 2014

1. Chicago, IL*	741 mi
2. Dallas, TX	250 mi
3. Longview, TX	123 mi
4. Little Rock, AR	107 mi
5. St. Louis, MO	457 mi
6. San Antonio, TX	575 mi
7. Fort Worth, TX	281 mi
8. Texarkana, AR	33 mi
9. Marshall, TX	99 mi

Top city pairs by revenue, 2014

1. Chicago, IL*	741 mi
2. St. Louis, MO	457 mi
3. Dallas, TX	250 mi
4. San Antonio, TX	575 mi
5. Fort Worth, TX	281 mi
6. Little Rock, AR	107 mi
7. Longview, TX	123 mi
8. Austin, TX	482 mi
9. Joliet, IL	704 mi

Amtrak Station

100 E Division St
Hope, AR 71801

Population served by this station

Within 25 miles: 59,476
Within 50 miles: 294,165

4th congressional district

Bruce Westerman (R)
(202) 225-3772

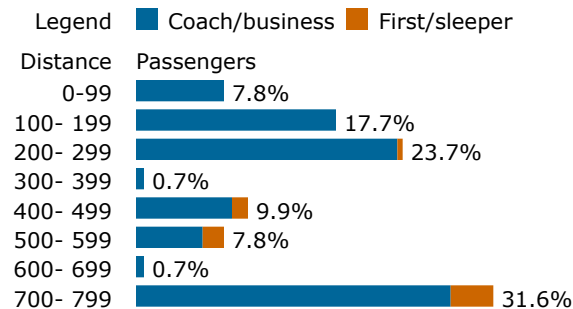
Current Amtrak presence

Long Distance: 1,876
Texas Eagle: Daily service

Service notes

Service began 4/4/2013

Trips by length, 2014

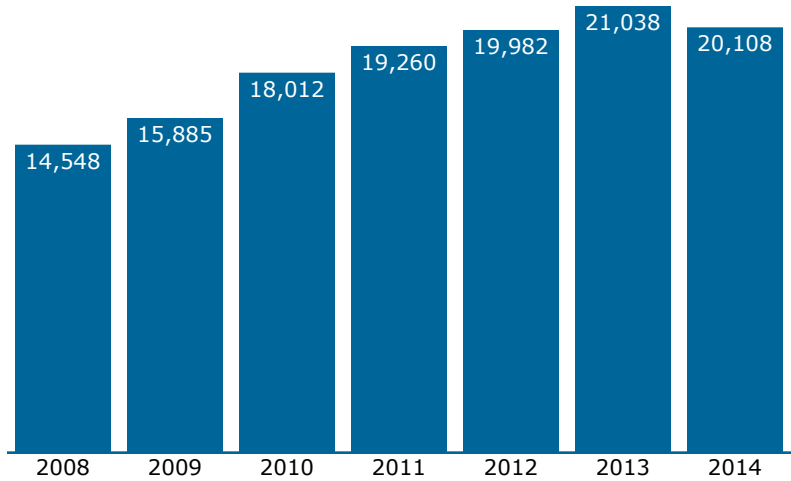


505 Capitol Ct NE #300
Washington, DC 20002
(202) 408-8362
www.narprail.org

* Chicago is Amtrak's east-west gateway.

Amtrak service in Houston, TX - HOS

Passengers using this station, 2008-2014 (arrivals and departures)



Amtrak Station

902 Washington Ave
Houston, TX 77002-1541

Population served by this station

Within 25 miles: 4,608,255

Within 50 miles: 5,822,186

18th congressional district

Sheila Jackson Lee (D)

(202) 225-3816

Current Amtrak presence

Long Distance: 20,108

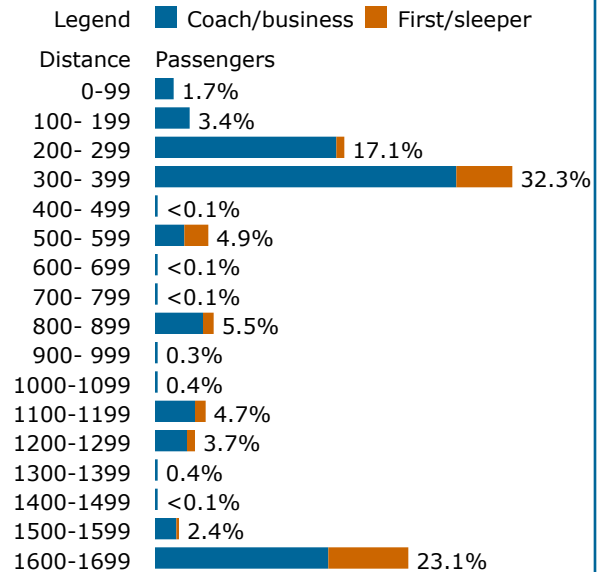
Sunset Limited: 3 trains/wk

Quick recap, 2014 (arrivals and departures)

	Coach/ Business	First/ Sleeper	Total
Passengers	16,304	3,804	20,108
Average trip	700 miles	1,006 miles	758 miles

Station also handled 12,754 passengers
to/from 3 cities on connecting Thruway bus service.

Trips by length, 2014



Top city pairs by ridership, 2014

1. New Orleans, LA	362 mi
2. Los Angeles, CA	1,633 mi
3. Lafayette, LA	217 mi
4. San Antonio, TX	210 mi
5. El Paso, TX	815 mi
6. Alpine, TX	597 mi
7. Tucson, AZ	1,131 mi
8. Maricopa, AZ	1,217 mi
9. Lake Charles, LA	143 mi

Top city pairs by revenue, 2014

1. Los Angeles, CA	1,633 mi
2. New Orleans, LA	362 mi
3. Tucson, AZ	1,131 mi
4. El Paso, TX	815 mi
5. Alpine, TX	597 mi
6. Maricopa, AZ	1,217 mi
7. San Antonio, TX	210 mi
8. Lafayette, LA	217 mi
9. Ontario, CA	1,594 mi

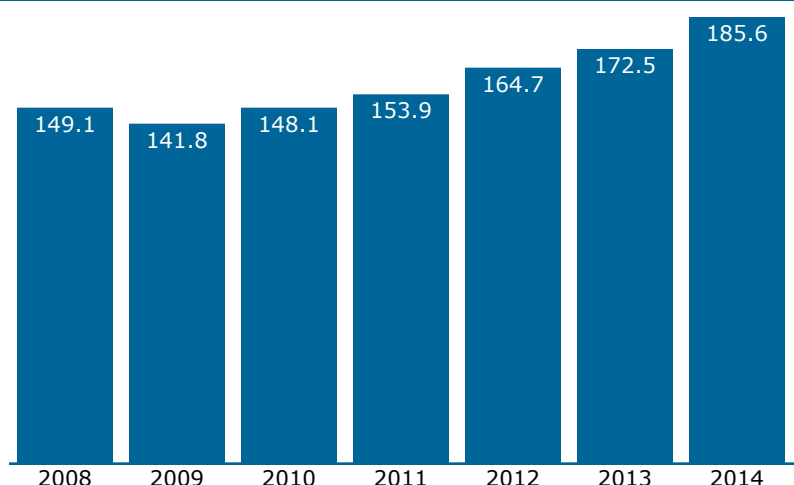


505 Capitol Ct NE #300
Washington, DC 20002
(202) 408-8362
www.narprail.org

Amtrak service in Hudson, NY - HUD

Passengers using this station, 2008-2014

(arrivals and departures, in thousands)



Amtrak Station

69 S Front St
Hudson, NY 12534-3122

Population served by this station

Within 25 miles: 266,263

Within 50 miles: 1,582,903

19th congressional district

Chris Gibson (R)

(202) 225-5614

Current Amtrak presence

State Supported: 185,611

Adirondack: Daily service

Ethan Allen: Daily service

Quick recap, 2014 (arrivals and departures)

	Coach/ Business	First/ Sleeper	Total
Passengers	185,611		185,611
Average trip	112 miles	n/a	112 miles

Trips by length, 2014

Legend	Coach/business	First/sleeper
Distance	Passengers	
0-99	6.0%	
100- 199	92.6%	
200- 299	0.7%	
300- 399	0.7%	

Top city pairs by ridership, 2014

1. New York, NY	114 mi
2. Albany-Rensselaer, NY	28 mi
3. Poughkeepsie, NY	40 mi
4. Croton-Harmon, NY	81 mi
5. Yonkers, NY	99 mi
6. Rochester, NY	257 mi
7. Syracuse, NY	171 mi
8. Buffalo, NY	318 mi
9. Schenectady, NY	46 mi
10. Rhinecliff, NY	25 mi

Top city pairs by revenue, 2014

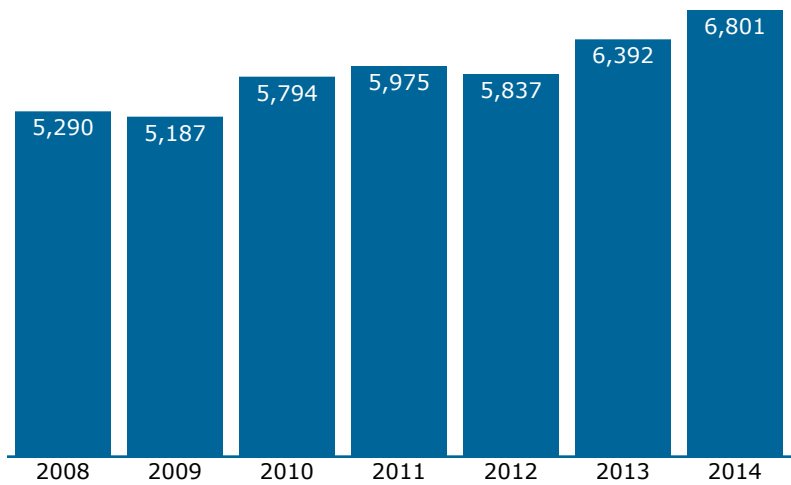
1. New York, NY	114 mi
2. Albany-Rensselaer, NY	28 mi
3. Croton-Harmon, NY	81 mi
4. Yonkers, NY	99 mi
5. Poughkeepsie, NY	40 mi
6. Rochester, NY	257 mi
7. Buffalo, NY	318 mi
8. Syracuse, NY	171 mi
9. Montreal, QC	268 mi
10. Buffalo-Exch., NY	324 mi



505 Capitol Ct NE #300
Washington, DC 20002
(202) 408-8362
www.narprail.org

Amtrak service in Huntingdon, PA - HGD

Passengers using this station, 2008-2014 (arrivals and departures)



Amtrak Station

402 Allegheny St
Huntingdon, PA 16652-1606

Population served by this station

Within 25 miles: 280,629

Within 50 miles: 880,322

5th congressional district

Glenn W. Thompson (R)

(202) 225-5121

Current Amtrak presence

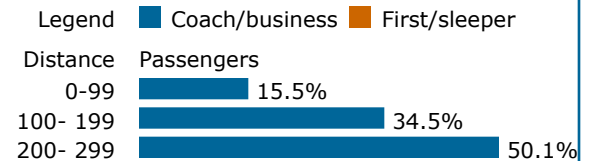
State Supported: 6,801

Pennsylvanian: Daily service

Quick recap, 2014 (arrivals and departures)

	Coach/ Business	First/ Sleeper	Total
Passengers	6,801		6,801
Average trip	185 miles	n/a	185 miles

Trips by length, 2014



Top city pairs by ridership, 2014

1. Philadelphia, PA	202 mi
2. Pittsburgh, PA	151 mi
3. New York, NY	293 mi
4. Harrisburg, PA	98 mi
5. Lancaster, PA	134 mi
6. Johnstown, PA	73 mi
7. Paoli, PA	183 mi
8. Greensburg, PA	120 mi
9. Newark, NJ	283 mi
10. Altoona, PA	34 mi

Top city pairs by revenue, 2014

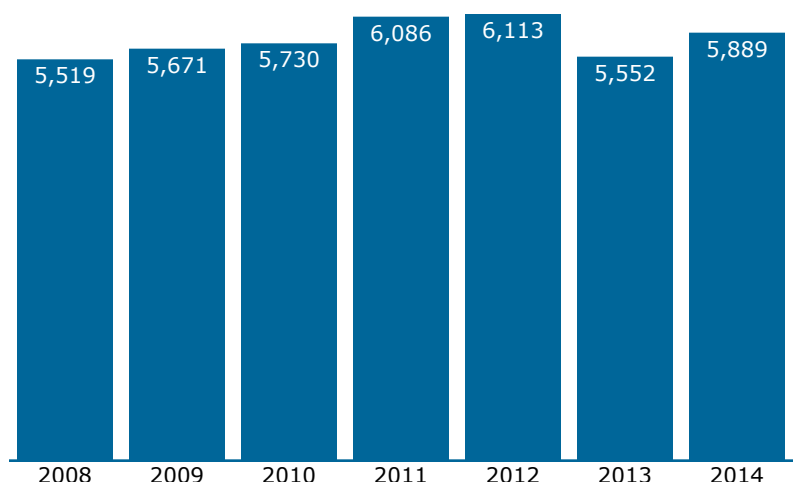
1. New York, NY	293 mi
2. Philadelphia, PA	202 mi
3. Pittsburgh, PA	151 mi
4. Harrisburg, PA	98 mi
5. Lancaster, PA	134 mi
6. Newark, NJ	283 mi
7. Trenton, NJ	235 mi
8. Paoli, PA	183 mi
9. Johnstown, PA	73 mi
10. Greensburg, PA	120 mi



505 Capitol Ct NE #300
Washington, DC 20002
(202) 408-8362
www.narprail.org

Amtrak service in Huntington, WV - HUN

Passengers using this station, 2008-2014 (arrivals and departures)



Amtrak Station

1050 8th Ave
Huntington, WV 25701-2850

Population served by this station

Within 25 miles: 299,913

Within 50 miles: 860,447

3rd congressional district

Evan Jenkins (R)

(202) 225-3452

Current Amtrak presence

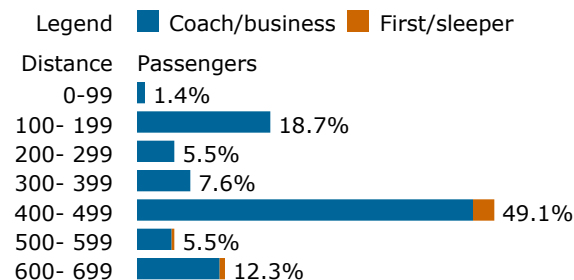
Long Distance: 5,889

Cardinal: 3 trains/wk

Quick recap, 2014 (arrivals and departures)

	Coach/ Business	First/ Sleeper	Total
Passengers	5,581	308	5,889
Average trip	408 miles	493 miles	412 miles
Average fare	\$ 61.00	\$175.00	\$ 67.00
Average yield, per mi	14.9¢	35.5¢	16.2¢

Trips by length, 2014



Top city pairs by ridership, 2014

1. Chicago, IL*	479 mi
2. Washington, DC	442 mi
3. White Sulphur Spgs, WV	196 mi
4. New York, NY	667 mi
5. Charlottesville, VA	328 mi
6. Cincinnati, OH	160 mi
7. Philadelphia, PA	577 mi
8. Alexandria, VA	434 mi
9. Baltimore, MD	482 mi

Top city pairs by revenue, 2014

1. Chicago, IL*	479 mi
2. Washington, DC	442 mi
3. New York, NY	667 mi
4. Philadelphia, PA	577 mi
5. White Sulphur Spgs, WV	196 mi
6. Charlottesville, VA	328 mi
7. Alexandria, VA	434 mi
8. Baltimore, MD	482 mi
9. Manassas, VA	410 mi

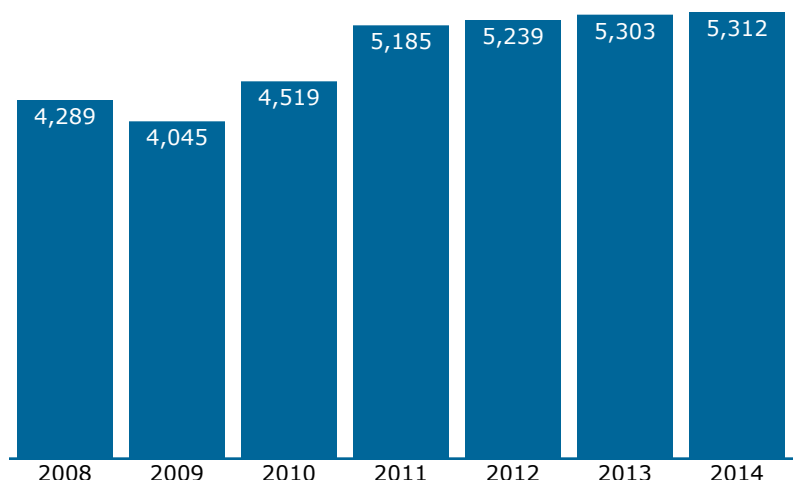


505 Capitol Ct NE #300
Washington, DC 20002
(202) 408-8362
www.narprail.org

* Chicago is Amtrak's east-west gateway.

Amtrak service in Hutchinson, KS - HUT

Passengers using this station, 2008-2014 (arrivals and departures)



Amtrak Station

N Walnut and E 3rd Sts
Hutchinson, KS 67501

Population served by this station

Within 25 miles: 80,394

Within 50 miles: 659,195

1st congressional district

Tim Huelskamp (R)

(202) 225-2715

Current Amtrak presence

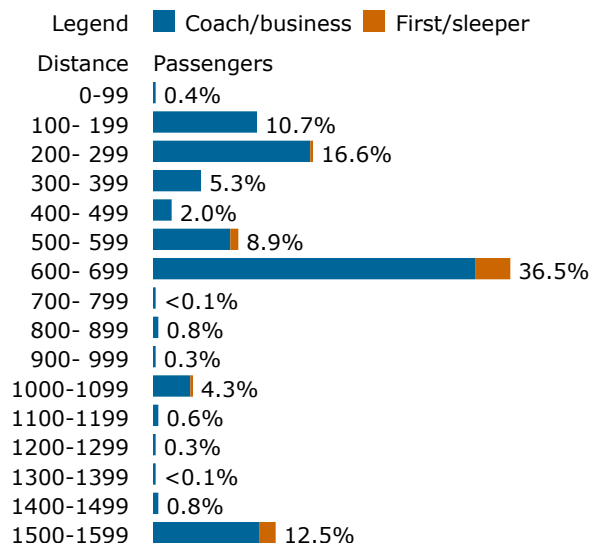
Long Distance: 5,312

Southwest Chief: Daily service

Quick recap, 2014 (arrivals and departures)

	Coach/ Business	First/ Sleeper	Total
Passengers	4,918	394	5,312
Average trip	633 miles	858 miles	650 miles
Average fare	\$ 82.00	\$237.00	\$ 94.00
Average yield, per mi	13.0¢	27.6¢	14.4¢

Trips by length, 2014



Top city pairs by ridership, 2014

1. Chicago, IL*	671 mi
2. Kansas City, MO	234 mi
3. Los Angeles, CA	1,585 mi
4. Albuquerque, NM	661 mi
5. Galesburg, IL	509 mi
6. Topeka, KS	168 mi
7. Flagstaff, AZ	1,020 mi
8. Lawrence, KS	194 mi
9. Garden City, KS	161 mi

Top city pairs by revenue, 2014

1. Chicago, IL*	671 mi
2. Los Angeles, CA	1,585 mi
3. Kansas City, MO	234 mi
4. Flagstaff, AZ	1,020 mi
5. Albuquerque, NM	661 mi
6. Galesburg, IL	509 mi
7. Fullerton, CA	1,559 mi
8. Lamy, NM	594 mi
9. Riverside, CA	1,523 mi

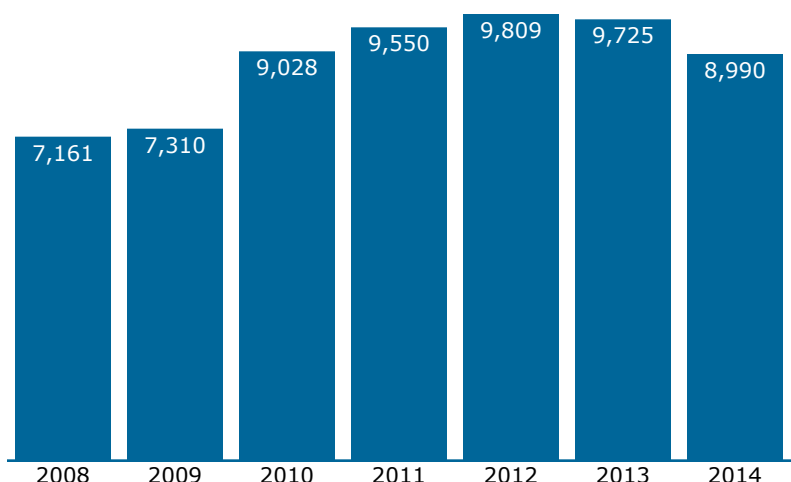


505 Capitol Ct NE #300
Washington, DC 20002
(202) 408-8362
www.narprail.org

* Chicago is Amtrak's east-west gateway.

Amtrak service in Independence, MO - IDP

Passengers using this station, 2008-2014 (arrivals and departures)



Amtrak Station

600 S Grand Ave
Independence, MO 64050-3564

Population served by this station

Within 25 miles: 1,642,057

Within 50 miles: 2,170,763

5th congressional district

Emanuel Cleaver (D)

(202) 225-4535

Current Amtrak presence

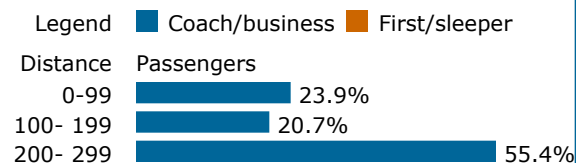
State Supported: 8,990

Missouri River Runner: Multiple trains daily

Quick recap, 2014 (arrivals and departures)

	Coach/ Business	First/ Sleeper	Total
Passengers	8,990		8,990
Average trip	189 miles	n/a	189 miles
Average fare	\$ 28.00	n/a	\$ 28.00
Average yield, per mi	14.8¢	n/a	14.8¢

Trips by length, 2014



Top city pairs by ridership, 2014

1. Kirkwood, MO	260 mi
2. St. Louis, MO	273 mi
3. Jefferson City, MO	148 mi
4. Warrensburg, MO	55 mi
5. Sedalia, MO	84 mi
6. Washington, MO	222 mi
7. Kansas City, MO	10 mi
8. Hermann, MO	192 mi
9. Lees Summit, MO	13 mi

Top city pairs by revenue, 2014

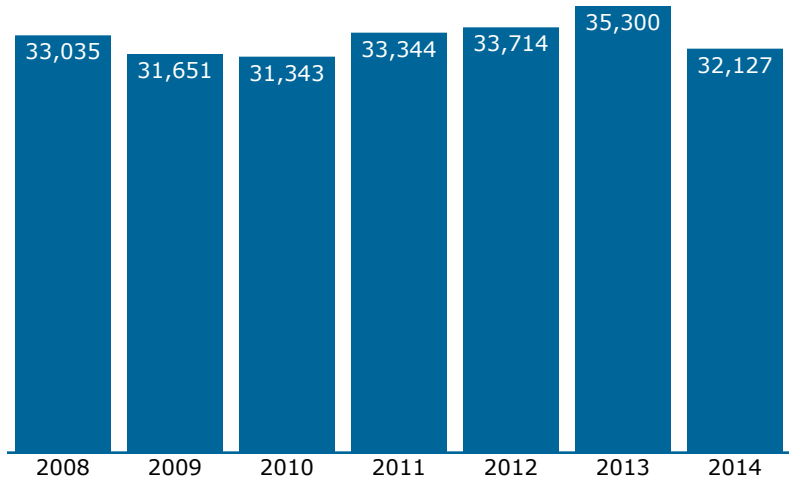
1. Kirkwood, MO	260 mi
2. St. Louis, MO	273 mi
3. Jefferson City, MO	148 mi
4. Washington, MO	222 mi
5. Hermann, MO	192 mi
6. Sedalia, MO	84 mi
7. Warrensburg, MO	55 mi
8. Kansas City, MO	10 mi
9. Lees Summit, MO	13 mi



505 Capitol Ct NE #300
Washington, DC 20002
(202) 408-8362
www.narprail.org

Amtrak service in Indianapolis, IN - IND

Passengers using this station, 2008-2014 (arrivals and departures)



Amtrak Station

350 S Illinois St
Indianapolis, IN 46225-1198

Population served by this station

Within 25 miles: 1,601,693

Within 50 miles: 2,358,957

7th congressional district

André Carson (D)

(202) 225-4011

Current Amtrak presence

State Supported: 15,870

Hoosier State: 4 trains/wk

Long Distance: 16,257

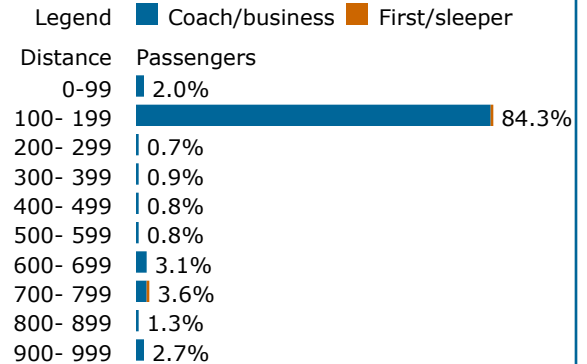
Cardinal: 3 trains/wk

Quick recap, 2014 (arrivals and departures)

	Coach/ Business	First/ Sleeper	Total
Passengers	31,252	875	32,127
Average trip	250 miles	567 miles	258 miles
Average fare	\$ 30.00	\$191.00	\$ 35.00
Average yield, per mi	12.1¢	33.7¢	13.4¢

Station also handled 3,515 passengers
to/from 8 cities on connecting Thruway bus service.

Trips by length, 2014



Top city pairs by ridership, 2014

1. Chicago, IL*	196 mi
2. Dyer, IN	167 mi
3. Washington, DC	725 mi
4. Charlottesville, VA	611 mi
5. New York, NY	950 mi
6. Lafayette, IN	75 mi
7. Charleston, WV	332 mi
8. Philadelphia, PA	860 mi

Top city pairs by revenue, 2014

1. Chicago, IL*	196 mi
2. Washington, DC	725 mi
3. New York, NY	950 mi
4. Charlottesville, VA	611 mi
5. Dyer, IN	167 mi
6. Philadelphia, PA	860 mi
7. Newark, NJ	940 mi
8. Charleston, WV	332 mi



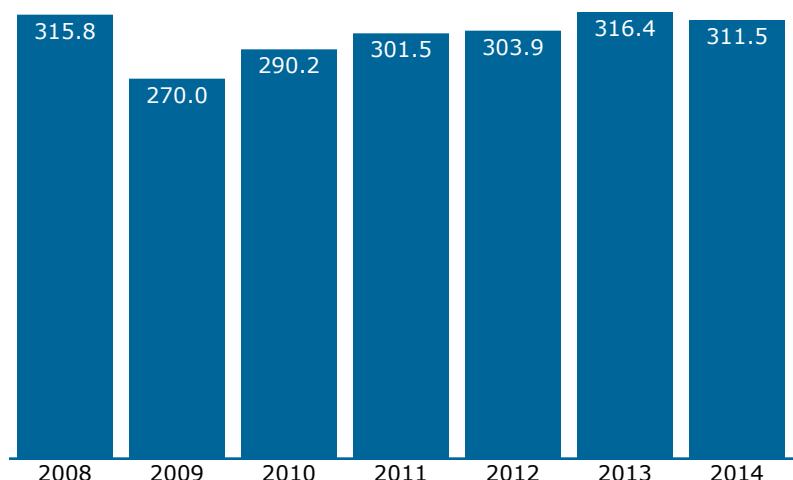
505 Capitol Ct NE #300
Washington, DC 20002
(202) 408-8362
www.narprail.org

* Chicago is Amtrak's east-west gateway.

Amtrak service in Irvine, CA - IRV

Passengers using this station, 2008-2014

(arrivals and departures, in thousands)



Amtrak Station

15215 Barranca Pkwy
Irvine, CA 92618-2214

Population served by this station

Within 25 miles: 3,949,072

Within 50 miles: 14,275,591

45th congressional district

Mimi Walters (R)

(202) 225-5611

Current Amtrak presence

State Supported: 311,483

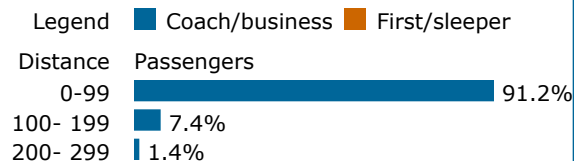
Pacific Surfliner: Multiple trains daily

Quick recap, 2014 (arrivals and departures)

	Coach/ Business	First/ Sleeper	Total
Passengers	311,483		311,483
Average trip	67 miles	n/a	67 miles
Average fare	\$ 20.00	n/a	\$ 20.00
Average yield, per mi	30.2¢	n/a	30.2¢

Station also handled 1,054 passengers
to/from 7 cities on connecting Thruway bus service.

Trips by length, 2014



Top city pairs by ridership, 2014

1. Solana Beach, CA	58 mi
2. San Diego, CA	83 mi
3. Los Angeles, CA	46 mi
4. SD Old Town, CA	80 mi
5. Oceanside, CA	41 mi
6. Santa Barbara, CA	149 mi
7. Fullerton, CA	20 mi
8. S.J. Capistrano, CA	12 mi

Top city pairs by revenue, 2014

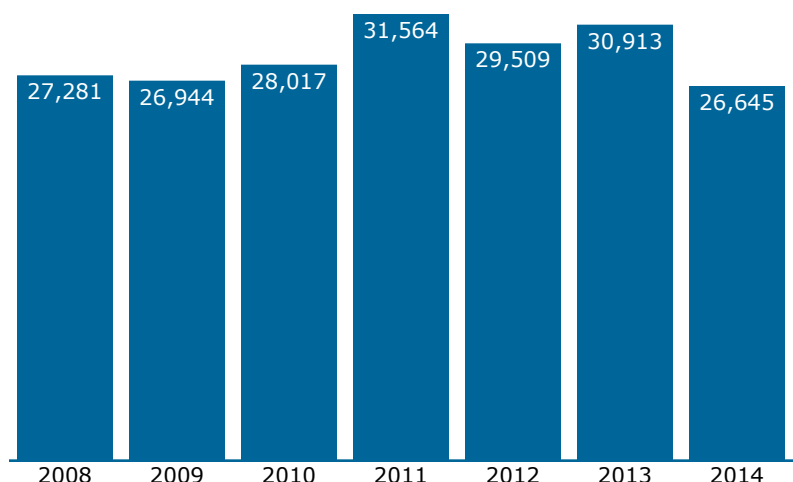
1. San Diego, CA	83 mi
2. Solana Beach, CA	58 mi
3. Los Angeles, CA	46 mi
4. SD Old Town, CA	80 mi
5. Santa Barbara, CA	149 mi
6. Oceanside, CA	41 mi
7. Goleta, CA	157 mi
8. San Luis Obispo, CA	268 mi



505 Capitol Ct NE #300
Washington, DC 20002
(202) 408-8362
www.narprail.org

Amtrak service in Jackson, MI - JXN

Passengers using this station, 2008-2014 (arrivals and departures)



Amtrak Station

501 E Michigan Ave
Jackson, MI 49201-1513

Population served by this station

Within 25 miles: 286,593

Within 50 miles: 1,910,908

7th congressional district

Tim Walberg (R)

(202) 225-6276

Current Amtrak presence

State Supported: 26,645

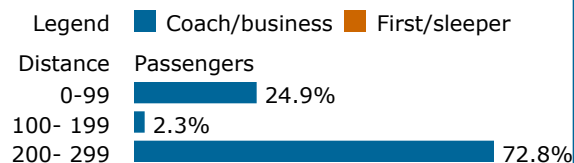
Michigan: Multiple trains daily

Quick recap, 2014 (arrivals and departures)

	Coach/ Business	First/ Sleeper	Total
Passengers	26,645		26,645
Average trip	168 miles	n/a	168 miles
Average fare	\$ 35.00	n/a	\$ 35.00
Average yield, per mi	21.0¢	n/a	21.0¢

Station also handled 530 passengers
to/from 2 cities on connecting Thruway bus service.

Trips by length, 2014



Top city pairs by ridership, 2014

1. Chicago, IL*	205 mi
2. Detroit, MI	76 mi
3. Ann Arbor, MI	38 mi
4. Kalamazoo, MI	67 mi
5. Dearborn, MI	68 mi
6. Battle Creek, MI	45 mi
7. Royal Oak, MI	87 mi
8. Hammond, IN	189 mi

Top city pairs by revenue, 2014

1. Chicago, IL*	205 mi
2. Detroit, MI	76 mi
3. Kalamazoo, MI	67 mi
4. Ann Arbor, MI	38 mi
5. Dearborn, MI	68 mi
6. Battle Creek, MI	45 mi
7. Hammond, IN	189 mi
8. Niles, MI	116 mi

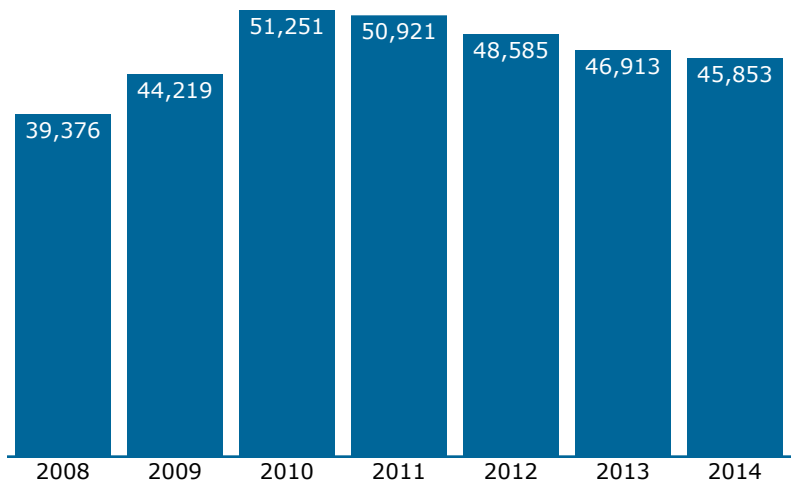


505 Capitol Ct NE #300
Washington, DC 20002
(202) 408-8362
www.narprail.org

* Chicago is Amtrak's east-west gateway.

Amtrak service in Jackson, MS - JAN

Passengers using this station, 2008-2014 (arrivals and departures)



Amtrak Station

300 W Capitol St
Jackson, MS 39203-2701

Population served by this station

Within 25 miles: 482,120

Within 50 miles: 697,585

3rd congressional district

Gregg Harper (R)

(202) 225-5031

Current Amtrak presence

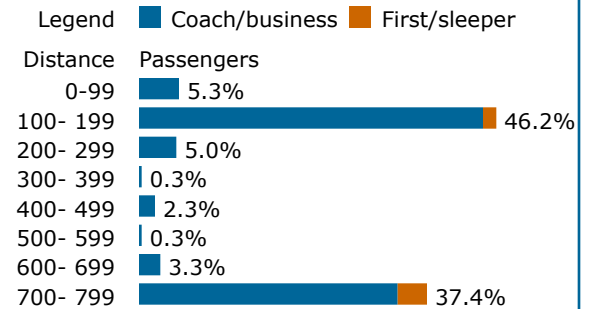
Long Distance: 45,853

City of New Orleans: Daily service

Quick recap, 2014 (arrivals and departures)

	Coach/ Business	First/ Sleeper	Total
Passengers	42,885	2,968	45,853
Average trip	397 miles	560 miles	407 miles
Average fare	\$ 62.00	\$165.00	\$ 69.00
Average yield, per mi	15.7¢	29.5¢	16.9¢

Trips by length, 2014



Top city pairs by ridership, 2014

1. New Orleans, LA	185 mi
2. Chicago, IL*	741 mi
3. Homewood, IL	716 mi
4. Memphis, TN	221 mi
5. Champaign, IL	612 mi
6. Hammond, LA	132 mi
7. Carbondale, IL	431 mi
8. Greenwood, MS	97 mi
9. Brookhaven, MS	56 mi

Top city pairs by revenue, 2014

1. Chicago, IL*	741 mi
2. New Orleans, LA	185 mi
3. Homewood, IL	716 mi
4. Champaign, IL	612 mi
5. Memphis, TN	221 mi
6. Carbondale, IL	431 mi
7. Kankakee, IL	684 mi
8. Hammond, LA	132 mi
9. Greenwood, MS	97 mi

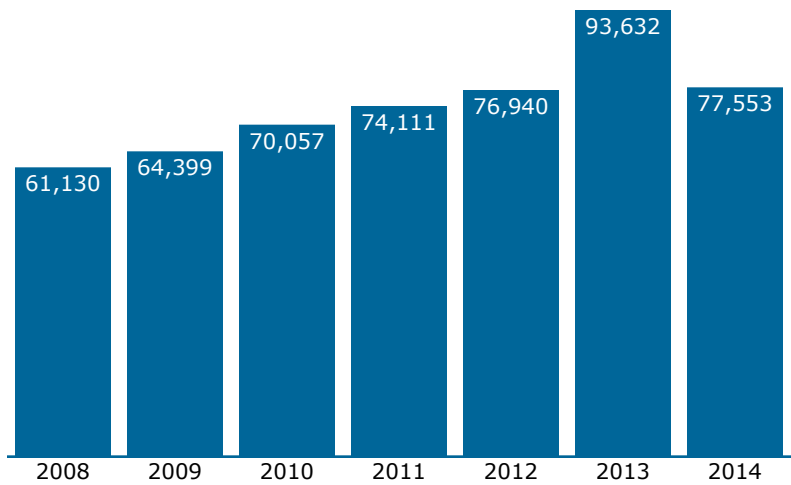


505 Capitol Ct NE #300
Washington, DC 20002
(202) 408-8362
www.narprail.org

* Chicago is Amtrak's east-west gateway.

Amtrak service in Jacksonville, FL - JAX

Passengers using this station, 2008-2014 (arrivals and departures)



Clifford Lane Station

3570 Clifford Lane
Jacksonville, FL 32209-2123

Population served by this station

Within 25 miles: 1,139,926

Within 50 miles: 1,465,189

5th congressional district

Corrine Brown (D)

(202) 225-0123

Current Amtrak presence

Long Distance: 77,553

Silver Meteor: Daily service

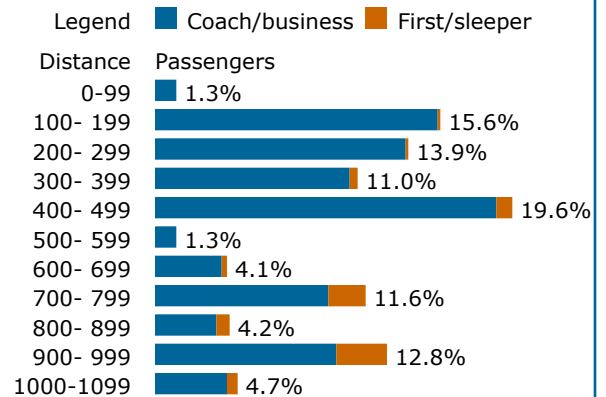
Silver Star: Daily service

Quick recap, 2014 (arrivals and departures)

	Coach/ Business	First/ Sleeper	Total
Passengers	71,009	6,544	77,553
Average trip	491 miles	784 miles	516 miles
Average fare	\$ 76.00	\$262.00	\$ 92.00
Average yield, per mi	15.6¢	33.4¢	17.8¢

Station also handled 4,991 passengers
to/from 7 cities on connecting Thruway bus service.

Trips by length, 2014



Top city pairs by ridership, 2014

1. New York, NY	1,020 mi
2. Washington, DC	795 mi
3. Orlando, FL	150 mi
4. Cary, NC	480 mi
5. Raleigh, NC	489 mi
6. Tampa, FL	203 mi
7. Miami, FL	460 mi
8. Philadelphia, PA	929 mi

Top city pairs by revenue, 2014

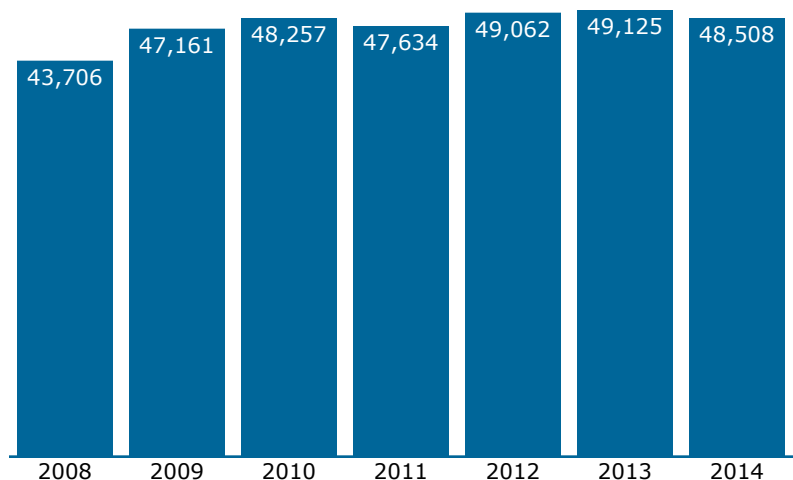
1. New York, NY	1,020 mi
2. Washington, DC	795 mi
3. Philadelphia, PA	929 mi
4. Richmond, VA	686 mi
5. Cary, NC	480 mi
6. Newark, NJ	1,010 mi
7. Raleigh, NC	489 mi
8. Miami, FL	460 mi



505 Capitol Ct NE #300
Washington, DC 20002
(202) 408-8362
www.narprail.org

Amtrak service in Jefferson City, MO - JEF

Passengers using this station, 2008-2014 (arrivals and departures)



Amtrak Station

101 Jefferson St
Jefferson City, MO 65101-3054

Population served by this station

Within 25 miles: 180,464

Within 50 miles: 502,377

3rd congressional district

Blaine Luetkemeyer (R)

(202) 225-2956

Current Amtrak presence

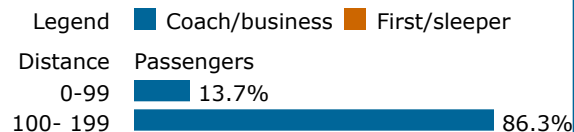
State Supported: 48,508

Missouri River Runner: Multiple trains daily

Quick recap, 2014 (arrivals and departures)

	Coach/ Business	First/ Sleepor	Total
Passengers	48,508		48,508
Average trip	120 miles	n/a	120 miles
Average fare	\$ 24.00	n/a	\$ 24.00
Average yield, per mi	19.5¢	n/a	19.5¢

Trips by length, 2014



Top city pairs by ridership, 2014

1. St. Louis, MO	125 mi
2. Kansas City, MO	158 mi
3. Kirkwood, MO	112 mi
4. Lees Summit, MO	135 mi
5. Hermann, MO	44 mi
6. Warrensburg, MO	93 mi
7. Sedalia, MO	64 mi
8. Independence, MO	148 mi
9. Washington, MO	74 mi

Top city pairs by revenue, 2014

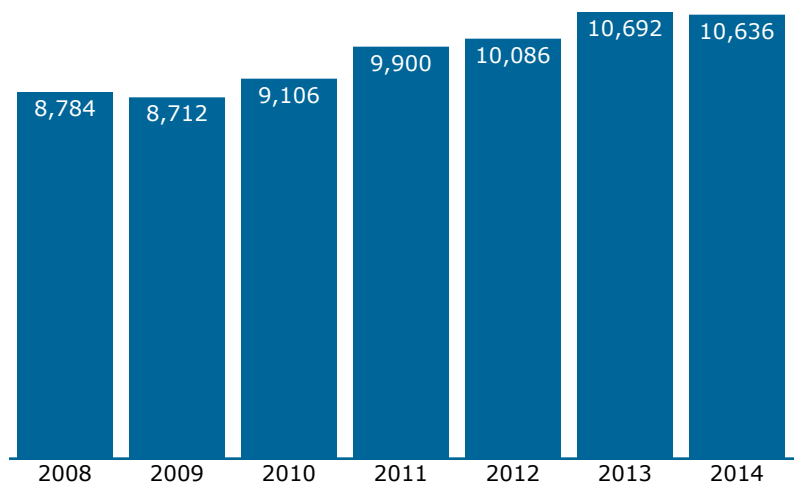
1. St. Louis, MO	125 mi
2. Kansas City, MO	158 mi
3. Kirkwood, MO	112 mi
4. Lees Summit, MO	135 mi
5. Hermann, MO	44 mi
6. Independence, MO	148 mi
7. Warrensburg, MO	93 mi
8. Washington, MO	74 mi
9. Sedalia, MO	64 mi



505 Capitol Ct NE #300
Washington, DC 20002
(202) 408-8362
www.narprail.org

Amtrak service in Jesup, GA - JSP

Passengers using this station, 2008-2014 (arrivals and departures)



Amtrak Station

176 NW Broad St
Jesup, GA 31545-1300

Population served by this station

Within 25 miles: 90,979
Within 50 miles: 471,190

1st congressional district

Buddy Carter (R)
(202) 225-5831

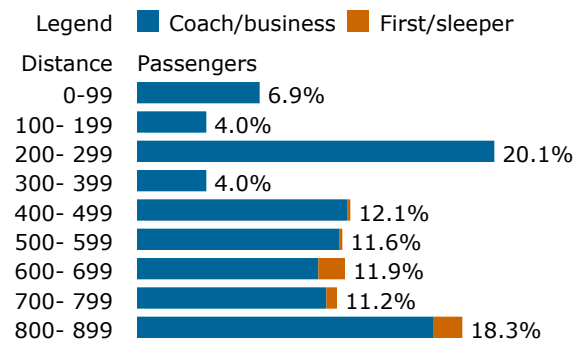
Current Amtrak presence

Long Distance: 10,636
Silver Meteor: Daily service

Quick recap, 2014 (arrivals and departures)

	Coach/ Business	First/ Sleeper	Total
Passengers	10,141	495	10,636
Average trip	503 miles	718 miles	513 miles
Average fare	\$ 87.00	\$270.00	\$ 96.00
Average yield, per mi	17.3¢	37.5¢	18.6¢

Trips by length, 2014



Top city pairs by ridership, 2014

1. New York, NY	885 mi
2. Orlando, FL	242 mi
3. Washington, DC	660 mi
4. Miami, FL	504 mi
5. Philadelphia, PA	794 mi
6. Newark, NJ	875 mi
7. Jacksonville, FL	92 mi
8. Richmond, VA	552 mi
9. West Palm Beach, FL	440 mi

Top city pairs by revenue, 2014

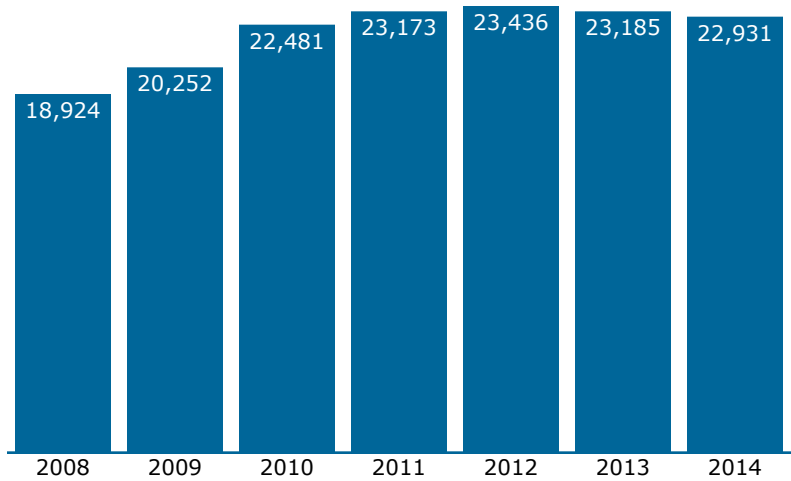
1. New York, NY	885 mi
2. Washington, DC	660 mi
3. Philadelphia, PA	794 mi
4. Newark, NJ	875 mi
5. Miami, FL	504 mi
6. Orlando, FL	242 mi
7. Richmond, VA	552 mi
8. Wilmington, DE	769 mi
9. Fort Lauderdale, FL	483 mi



505 Capitol Ct NE #300
Washington, DC 20002
(202) 408-8362
www.narprail.org

Amtrak service in Johnstown, PA - JST

Passengers using this station, 2008-2014 (arrivals and departures)



Amtrak Station

47 Walnut St
Johnstown, PA 15901-1528

Population served by this station

Within 25 miles: 310,723

Within 50 miles: 1,315,217

12th congressional district

Keith Rothfus (R)

(202) 225-2065

Current Amtrak presence

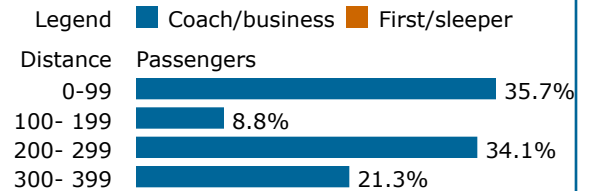
State Supported: 22,931

Pennsylvanian: Daily service

Quick recap, 2014 (arrivals and departures)

	Coach/ Business	First/ Sleeper	Total
Passengers	22,931		22,931
Average trip	205 miles	n/a	205 miles

Trips by length, 2014



Top city pairs by ridership, 2014

1. Philadelphia, PA	275 mi
2. Pittsburgh, PA	78 mi
3. New York, NY	366 mi
4. Altoona, PA	39 mi
5. Harrisburg, PA	171 mi
6. Lancaster, PA	207 mi
7. Newark, NJ	356 mi
8. Paoli, PA	256 mi
9. Trenton, NJ	308 mi
10. Huntingdon, PA	73 mi

Top city pairs by revenue, 2014

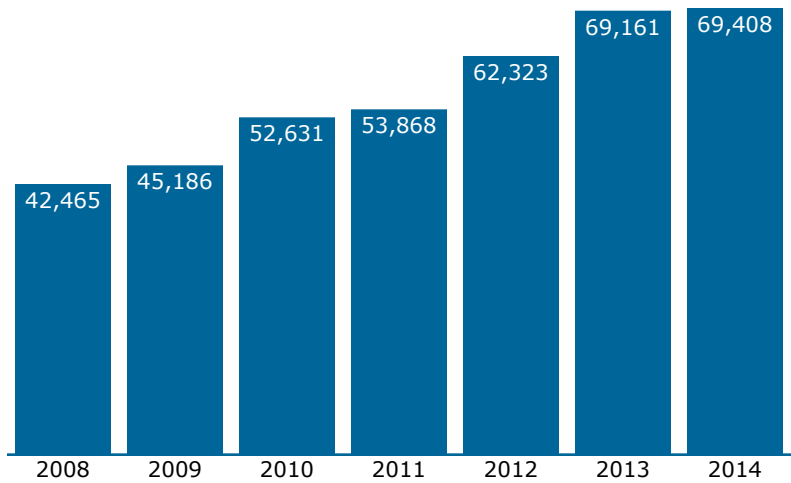
1. Philadelphia, PA	275 mi
2. New York, NY	366 mi
3. Pittsburgh, PA	78 mi
4. Lancaster, PA	207 mi
5. Harrisburg, PA	171 mi
6. Newark, NJ	356 mi
7. Paoli, PA	256 mi
8. Altoona, PA	39 mi
9. Trenton, NJ	308 mi
10. Exton, PA	249 mi



505 Capitol Ct NE #300
Washington, DC 20002
(202) 408-8362
www.narprail.org

Amtrak service in Joliet, IL - JOL

Passengers using this station, 2008-2014 (arrivals and departures)



Quick recap, 2014 (arrivals and departures)

	Coach/ Business	First/ Sleeper	Total
Passengers	68,775	633	69,408
Average trip	174 miles	982 miles	181 miles
Average fare	\$ 27.00	\$250.00	\$ 29.00
Average yield, per mi	15.6¢	25.4¢	16.1¢

Top city pairs by ridership, 2014

1. Normal, IL	87 mi
2. St. Louis, MO	247 mi
3. Springfield, IL	148 mi
4. Chicago, IL*	37 mi
5. Alton, IL	220 mi
6. Lincoln, IL	119 mi
7. Pontiac, IL	55 mi
8. Dwight, IL	37 mi
9. Carlinville, IL	187 mi

Top city pairs by revenue, 2014

1. St. Louis, MO	247 mi
2. Normal, IL	87 mi
3. Springfield, IL	148 mi
4. Alton, IL	220 mi
5. Dallas, TX	954 mi
6. Longview, TX	827 mi
7. Fort Worth, TX	985 mi
8. Little Rock, AR	597 mi
9. San Antonio, TX	1,279 mi

Union Station

50 E Jefferson St
Joliet, IL 60432-4298

Population served by this station

Within 25 miles: 2,548,153

Within 50 miles: 8,642,255

11th congressional district

Bill Foster (D)

(202) 225-3515

Current Amtrak presence

State Supported: 60,822

Lincoln Service: Multiple trains daily

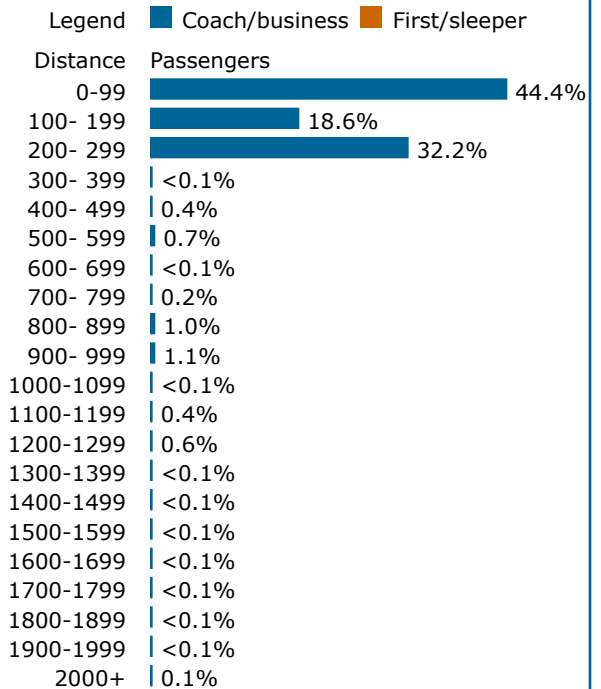
Long Distance: 8,586

Texas Eagle: Daily service

Service notes

Lincoln Service doubled 10/30/2006

Trips by length, 2014



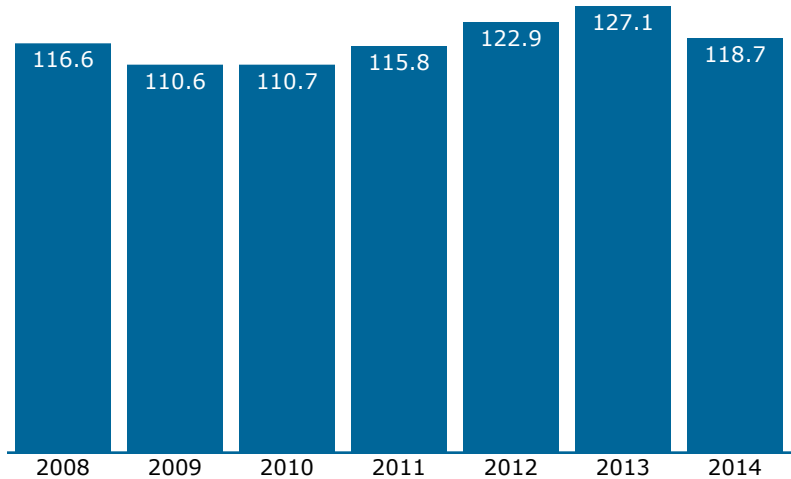
505 Capitol Ct NE #300
Washington, DC 20002
(202) 408-8362
www.narprail.org

* Chicago is Amtrak's east-west gateway.

Amtrak service in Kalamazoo, MI - KAL

Passengers using this station, 2008-2014

(arrivals and departures, in thousands)



Amtrak Station

459 N Burdick St
Kalamazoo, MI 49006-3669

Population served by this station

Within 25 miles: 459,400

Within 50 miles: 1,830,171

6th congressional district

Fred Upton (R)

(202) 225-3761

Current Amtrak presence

State Supported: 118,695

Blue Water: Daily service

Michigan: Multiple trains daily

Quick recap, 2014 (arrivals and departures)

	Coach/ Business	First/ Sleeper	Total
Passengers	118,695		118,695
Average trip	128 miles	n/a	128 miles
Average fare	\$ 30.00	n/a	\$ 30.00
Average yield, per mi	23.5¢	n/a	23.5¢

Station also handled 2,522 passengers
to/from 18 cities on connecting Thruway bus service.

Trips by length, 2014

Legend	Coach/business	First/sleeper
Distance	Passengers	
0-99	9.3%	
100- 199	90.7%	

Top city pairs by ridership, 2014

1. Chicago, IL*	138 mi
2. Ann Arbor, MI	105 mi
3. Detroit, MI	143 mi
4. Dearborn, MI	135 mi
5. East Lansing, MI	70 mi
6. Royal Oak, MI	154 mi
7. Battle Creek, MI	22 mi
8. Niles, MI	49 mi

Top city pairs by revenue, 2014

1. Chicago, IL*	138 mi
2. Ann Arbor, MI	105 mi
3. Detroit, MI	143 mi
4. Dearborn, MI	135 mi
5. Royal Oak, MI	154 mi
6. East Lansing, MI	70 mi
7. Birmingham, MI	158 mi
8. Pontiac, MI	166 mi

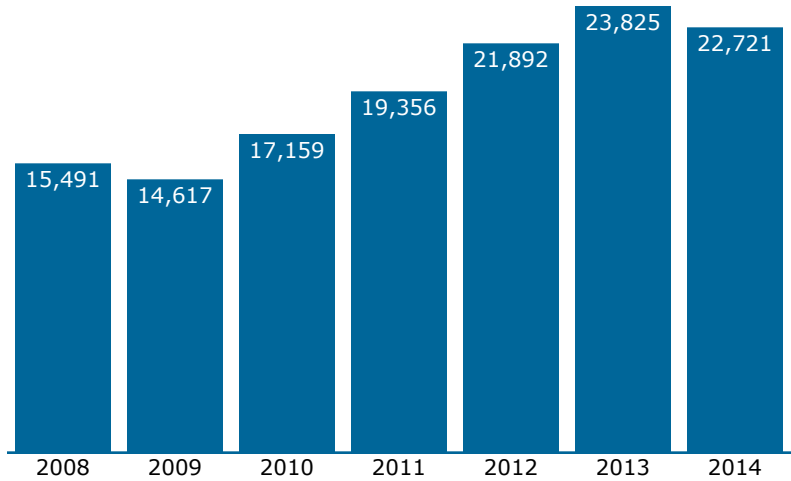


505 Capitol Ct NE #300
Washington, DC 20002
(202) 408-8362
www.narprail.org

* Chicago is Amtrak's east-west gateway.

Amtrak service in Kankakee, IL - KKI

Passengers using this station, 2008-2014 (arrivals and departures)



Quick recap, 2014 (arrivals and departures)

	Coach/ Business	First/ Sleeper	Total
Passengers	22,340	381	22,721
Average trip	141 miles	692 miles	151 miles
Average fare	\$ 24.00	\$194.00	\$ 27.00
Average yield, per mi	16.9¢	28.0¢	17.8¢

Top city pairs by ridership, 2014

1. Chicago, IL*	57 mi
2. Carbondale, IL	253 mi
3. Champaign, IL	72 mi
4. Mattoon, IL	117 mi
5. Homewood, IL	32 mi
6. Centralia, IL	197 mi
7. Effingham, IL	144 mi
8. Du Quoin, IL	232 mi
9. New Orleans, LA	869 mi

Top city pairs by revenue, 2014

1. Carbondale, IL	253 mi
2. Chicago, IL*	57 mi
3. New Orleans, LA	869 mi
4. Champaign, IL	72 mi
5. Memphis, TN	463 mi
6. Jackson, MS	684 mi
7. Hammond, LA	816 mi
8. Mattoon, IL	117 mi
9. Greenwood, MS	587 mi

Amtrak Station

199 S East Ave
Kankakee, IL 60901-3834

Population served by this station

Within 25 miles: 215,584
Within 50 miles: 4,163,358

2nd congressional district

Robin Kelly (D)
(202) 225-0773

Current Amtrak presence

State Supported: 17,542

Illini/Saluki: Multiple trains daily

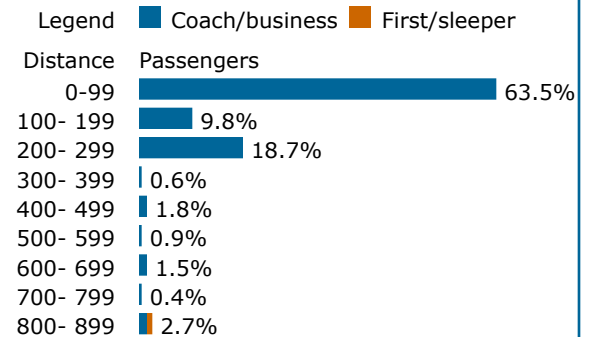
Long Distance: 5,179

City of New Orleans: Daily service

Service notes

Saluki began 10/30/2006

Trips by length, 2014

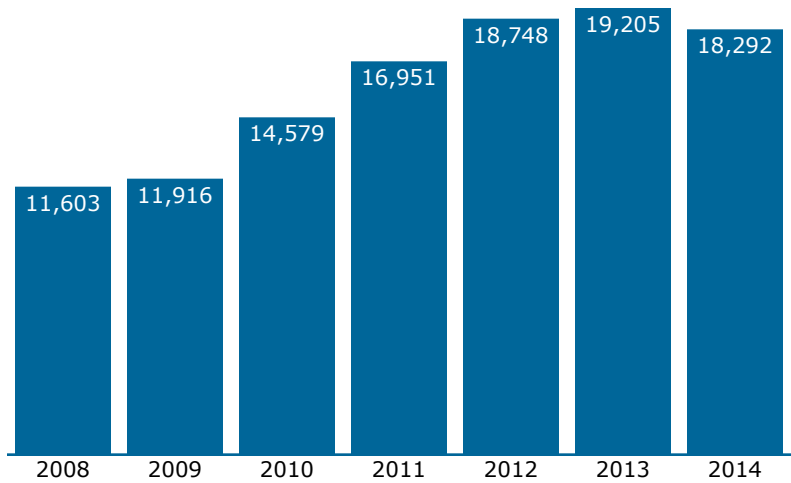


505 Capitol Ct NE #300
Washington, DC 20002
(202) 408-8362
www.narprail.org

* Chicago is Amtrak's east-west gateway.

Amtrak service in Kannapolis, NC - KAN

Passengers using this station, 2008-2014 (arrivals and departures)



Quick recap, 2014 (arrivals and departures)

	Coach/ Business	First/ Sleeper	Total
Passengers	18,292		18,292
Average trip	184 miles	n/a	184 miles
Average fare	\$ 35.00	n/a	\$ 35.00
Average yield, per mi	19.1¢	n/a	19.1¢

Top city pairs by ridership, 2014

1. Raleigh, NC	146 mi
2. Greensboro, NC	62 mi
3. Cary, NC	137 mi
4. Durham, NC	120 mi
5. Charlotte, NC	27 mi
6. Washington, DC	452 mi
7. High Point, NC	49 mi
8. New York, NY	677 mi
9. Salisbury, NC	15 mi

Top city pairs by revenue, 2014

1. Raleigh, NC	146 mi
2. New York, NY	677 mi
3. Washington, DC	452 mi
4. Cary, NC	137 mi
5. Durham, NC	120 mi
6. Philadelphia, PA	586 mi
7. Newark, NJ	667 mi
8. Greensboro, NC	62 mi
9. Richmond, VA	343 mi

Amtrak Station

201 S Main St
Kannapolis, NC 28081-3201

Population served by this station

Within 25 miles: 1,113,892

Within 50 miles: 3,109,070

8th congressional district

Richard Hudson (R)

(202) 225-3715

Current Amtrak presence

State Supported: 18,292

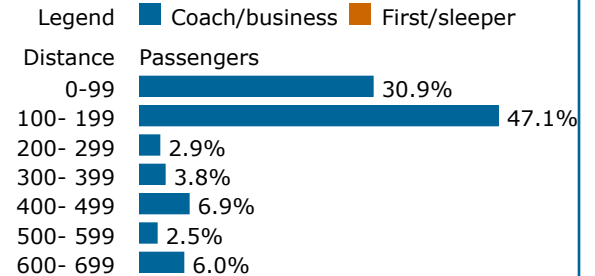
Carolinian: Daily service

Piedmont: Daily service

Service notes

Piedmont Service doubled 6/5/2010

Trips by length, 2014

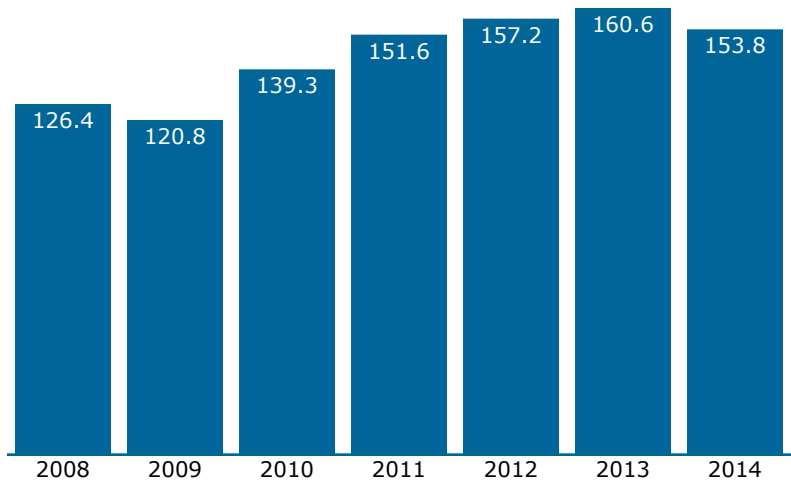


505 Capitol Ct NE #300
Washington, DC 20002
(202) 408-8362
www.narprail.org

Amtrak service in Kansas City, MO - KCY

Passengers using this station, 2008-2014

(arrivals and departures, in thousands)



Union Station

30 W Pershing
Kansas City, MO 64108-2410

Population served by this station

Within 25 miles: 1,744,694

Within 50 miles: 2,216,193

5th congressional district

Emanuel Cleaver (D)

(202) 225-4535

Current Amtrak presence

State Supported: 83,894

Missouri River Runner: Multiple trains daily

Long Distance: 69,922

Southwest Chief: Daily service

Quick recap, 2014 (arrivals and departures)

	Coach/ Business	First/ Sleeper	Total
Passengers	145,181	8,635	153,816
Average trip	368 miles	959 miles	401 miles
Average fare	\$ 52.00	\$263.00	\$ 64.00
Average yield, per mi	14.1¢	27.4¢	15.9¢

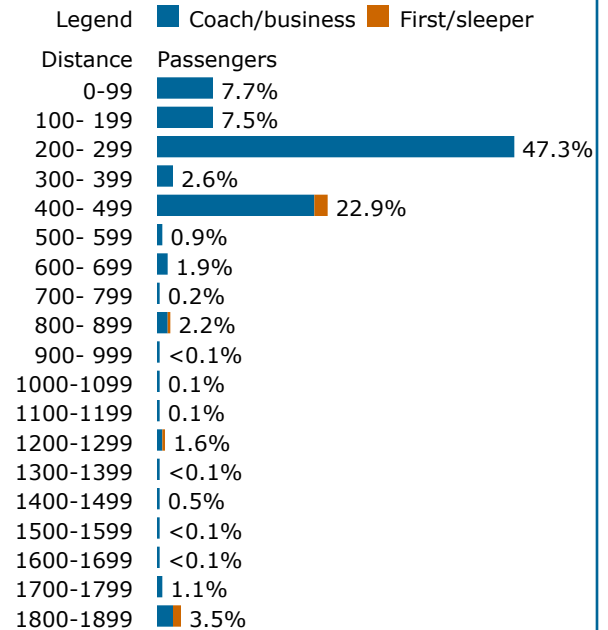
Top city pairs by ridership, 2014

1. St. Louis, MO	283 mi
2. Chicago, IL*	437 mi
3. Kirkwood, MO	270 mi
4. Jefferson City, MO	158 mi
5. Los Angeles, CA	1,819 mi
6. Galesburg, IL	275 mi
7. Hermann, MO	202 mi
8. Warrensburg, MO	65 mi
9. Washington, MO	232 mi

Top city pairs by revenue, 2014

1. Chicago, IL*	437 mi
2. Los Angeles, CA	1,819 mi
3. St. Louis, MO	283 mi
4. Kirkwood, MO	270 mi
5. Flagstaff, AZ	1,254 mi
6. Albuquerque, NM	895 mi
7. Galesburg, IL	275 mi
8. Jefferson City, MO	158 mi
9. Naperville, IL	409 mi

Trips by length, 2014

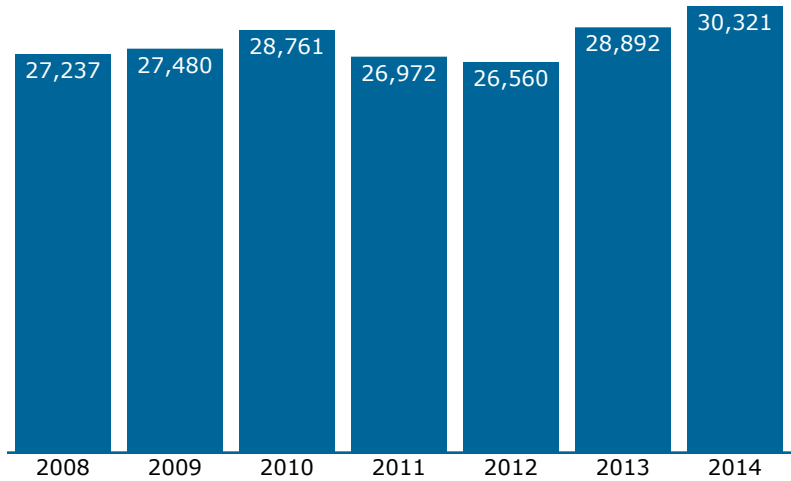


505 Capitol Ct NE #300
Washington, DC 20002
(202) 408-8362
www.narprail.org

* Chicago is Amtrak's east-west gateway.

Amtrak service in Kelso--Longview, WA - KEL

Passengers using this station, 2008-2014 (arrivals and departures)



Amtrak Station

501 S 1st St
Kelso, WA 98626-1600

Population served by this station

Within 25 miles: 163,257
Within 50 miles: 1,857,254

3rd congressional district

Jaime Herrera Beutler (R)
(202) 225-3536

Current Amtrak presence

State Supported: 25,375
Cascades: Multiple trains daily

Long Distance: 4,946
Coast Starlight: Daily service

Quick recap, 2014 (arrivals and departures)

	Coach/ Business	First/ Sleeper	Total
Passengers	30,069	252	30,321
Average trip	145 miles	880 miles	151 miles
Average fare	\$ 32.00	\$253.00	\$ 34.00
Average yield, per mi	22.1¢	28.8¢	22.4¢

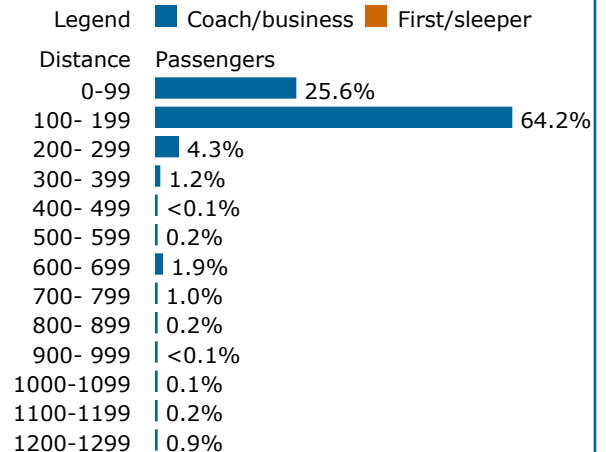
Top city pairs by ridership, 2014

1. Seattle, WA	147 mi
2. Portland, OR	50 mi
3. Tacoma, WA	107 mi
4. Tukwila, WA	132 mi
5. Olympia [Lacey], WA	75 mi
6. Bellingham, WA	245 mi
7. Everett, WA	180 mi
8. Vancouver, WA	40 mi
9. Eugene, OR	173 mi

Top city pairs by revenue, 2014

1. Seattle, WA	147 mi
2. Tacoma, WA	107 mi
3. Portland, OR	50 mi
4. Sacramento, CA	687 mi
5. Bellingham, WA	245 mi
6. Los Angeles, CA	1,240 mi
7. Tukwila, WA	132 mi
8. Everett, WA	180 mi
9. Olympia [Lacey], WA	75 mi

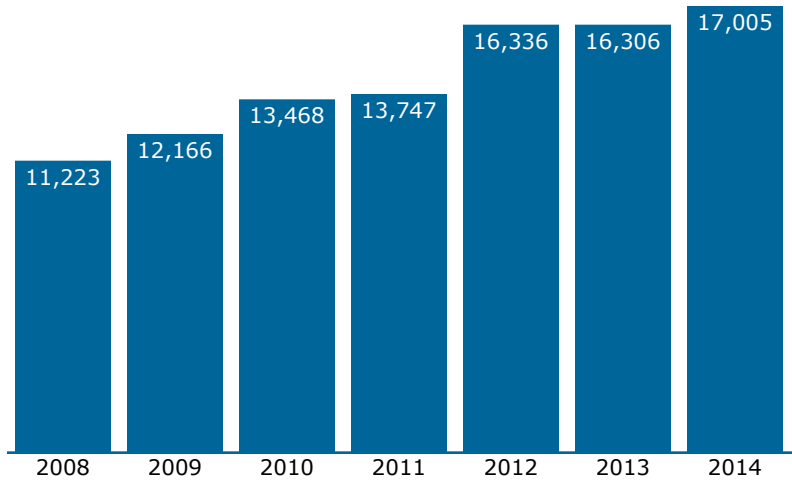
Trips by length, 2014



505 Capitol Ct NE #300
Washington, DC 20002
(202) 408-8362
www.narprail.org

Amtrak service in Kewanee, IL - KEE

Passengers using this station, 2008-2014 (arrivals and departures)



Quick recap, 2014 (arrivals and departures)

	Coach/ Business	First/ Sleeper	Total
Passengers	17,005		17,005
Average trip	106 miles	n/a	106 miles
Average fare	\$ 18.00	n/a	\$ 18.00
Average yield, per mi	17.1¢	n/a	17.1¢

Top city pairs by ridership, 2014

1. Chicago, IL*	131 mi
2. Galesburg, IL	31 mi
3. Naperville, IL	103 mi
4. Macomb, IL	71 mi
5. La Grange, IL	117 mi
6. Quincy, IL	127 mi
7. Princeton, IL	27 mi
8. Plano, IL	79 mi
9. Mendota, IL	48 mi

Top city pairs by revenue, 2014

1. Chicago, IL*	131 mi
2. Naperville, IL	103 mi
3. Galesburg, IL	31 mi
4. La Grange, IL	117 mi
5. Macomb, IL	71 mi
6. Quincy, IL	127 mi
7. Plano, IL	79 mi
8. Princeton, IL	27 mi
9. Mendota, IL	48 mi

Amtrak Station

W 3rd and Loomis Sts
Kewanee, IL 61443-2212

Population served by this station

Within 25 miles: 189,404

Within 50 miles: 617,312

17th congressional district

Cheri Bustos (D)

(202) 225-5905

Current Amtrak presence

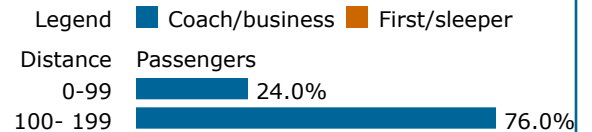
State Supported: 17,005

IL Zephyr/Carl Sandburg: Multiple trains daily

Service notes

Carl Sandburg added 10/30/2006

Trips by length, 2014

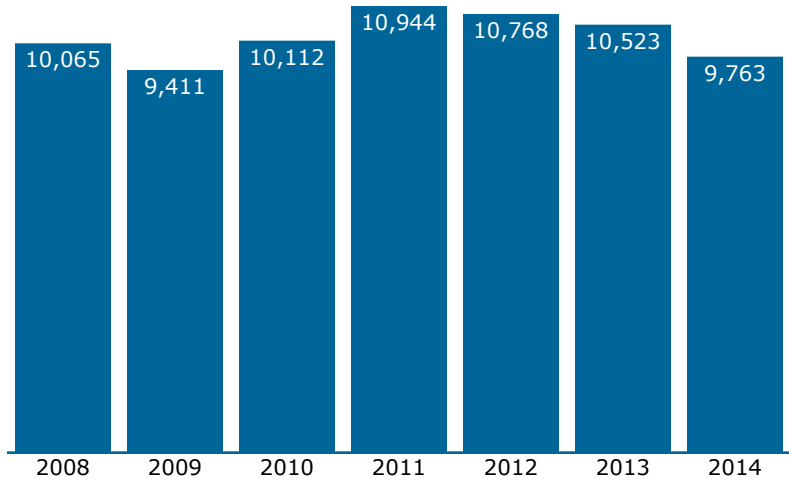


505 Capitol Ct NE #300
Washington, DC 20002
(202) 408-8362
www.narprail.org

* Chicago is Amtrak's east-west gateway.

Amtrak service in Kingman, AZ - KNG

Passengers using this station, 2008-2014 (arrivals and departures)



Amtrak Station

106 N 4th St
Kingman, AZ 86401-5813

Population served by this station

Within 25 miles: 60,680

Within 50 miles: 164,223

4th congressional district

Paul A. Gosar (R)

(202) 225-2315

Current Amtrak presence

Long Distance: 9,763

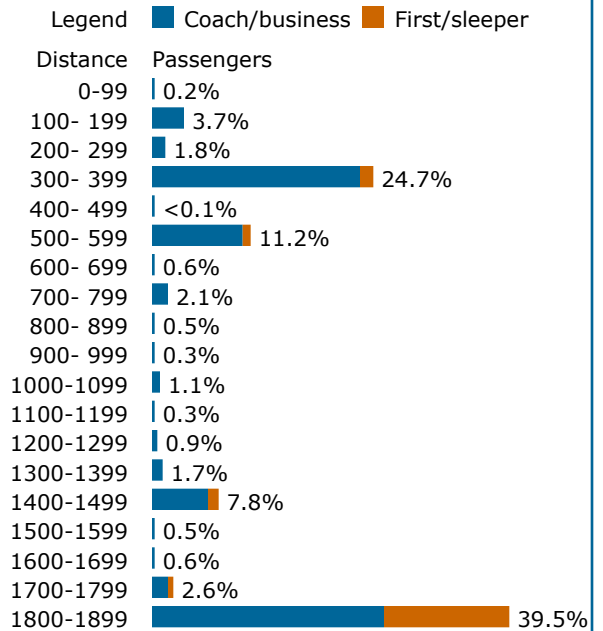
Southwest Chief: Daily service

Quick recap, 2014 (arrivals and departures)

	Coach/ Business	First/ Sleeper	Total
Passengers	7,819	1,944	9,763
Average trip	1038 miles	1,588 miles	1148 miles
Average fare	\$104.00	\$373.00	\$157.00
Average yield, per mi	10.0¢	23.5¢	13.7¢

Station also handled 3,829 passengers
to/from 2 cities on connecting Thruway bus service.

Trips by length, 2014



Top city pairs by ridership, 2014

1. Chicago, IL*	1,864 mi
2. Los Angeles, CA	392 mi
3. Albuquerque, NM	532 mi
4. Kansas City, MO	1,427 mi
5. Fullerton, CA	366 mi
6. Flagstaff, AZ	173 mi
7. San Bernardino, CA	320 mi
8. Riverside, CA	330 mi

Top city pairs by revenue, 2014

1. Chicago, IL*	1,864 mi
2. Kansas City, MO	1,427 mi
3. Los Angeles, CA	392 mi
4. Albuquerque, NM	532 mi
5. Naperville, IL	1,836 mi
6. Galesburg, IL	1,702 mi
7. Fullerton, CA	366 mi
8. Riverside, CA	330 mi



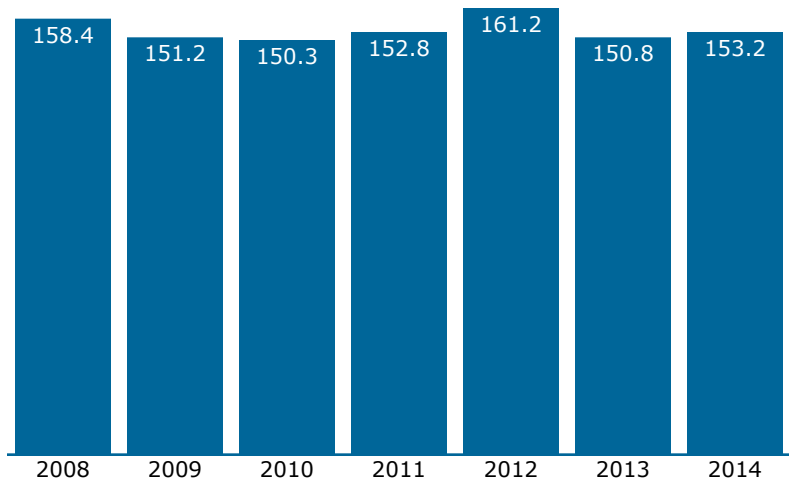
505 Capitol Ct NE #300
Washington, DC 20002
(202) 408-8362
www.narprail.org

* Chicago is Amtrak's east-west gateway.

Amtrak service in West Kingston, RI - KIN

Passengers using this station, 2008-2014

(arrivals and departures, in thousands)



Amtrak Station

1 Railroad Ave
West Kingston, RI 02892-1508

Population served by this station

Within 25 miles: 792,811

Within 50 miles: 2,729,915

2nd congressional district

Jim Langevin (D)

(202) 225-2735

Current Amtrak presence

Northeast Corridor: 152,530

Regional Service: Multiple trains daily

State Supported: 700

VA Service/Lynchburg: Daily service

VA Service/Newport News: Daily service

VA Service/Norfolk: Daily service

Quick recap, 2014 (arrivals and departures)

	Coach/ Business	First/ Sleeper	Total
Passengers	153,230		153,230
Average trip	145 miles	n/a	145 miles

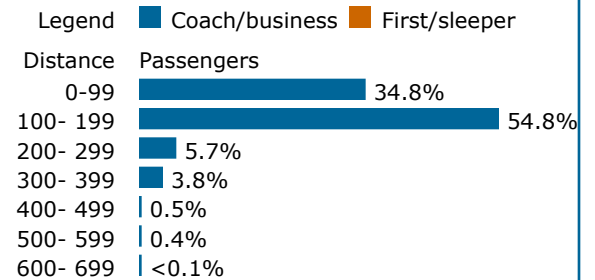
Top city pairs by ridership, 2014

1. New York, NY	161 mi
2. Boston, MA	70 mi
3. Boston--Back Bay, MA	69 mi
4. New Haven, CT	87 mi
5. Philadelphia, PA	252 mi
6. Stamford, CT	125 mi
7. Washington, DC	387 mi
8. Newark, NJ	171 mi
9. Metropark, NJ	185 mi
10. Rte. 128, MA	59 mi

Top city pairs by revenue, 2014

1. New York, NY	161 mi
2. Boston, MA	70 mi
3. Philadelphia, PA	252 mi
4. Washington, DC	387 mi
5. Boston--Back Bay, MA	69 mi
6. Stamford, CT	125 mi
7. New Haven, CT	87 mi
8. Newark, NJ	171 mi
9. Metropark, NJ	185 mi
10. Trenton, NJ	219 mi

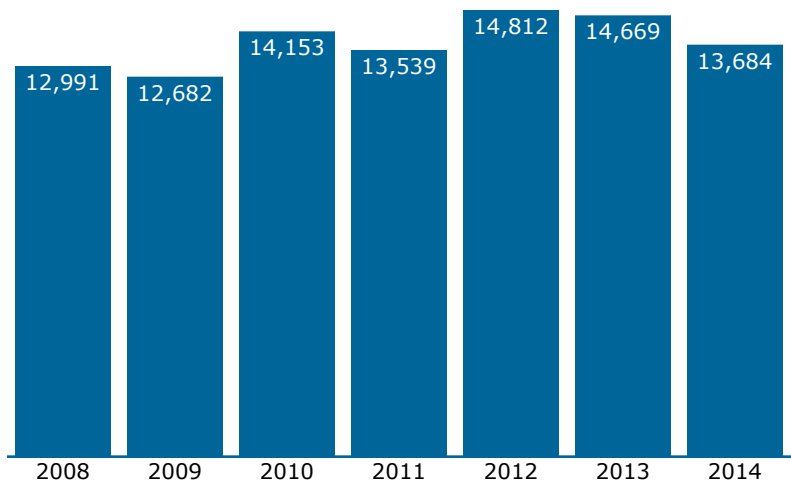
Trips by length, 2014



505 Capitol Ct NE #300
Washington, DC 20002
(202) 408-8362
www.narprail.org

Amtrak service in Kingstree, SC - KTR

Passengers using this station, 2008-2014 (arrivals and departures)



Amtrak Station

101 E Main St
Kingstree, SC 29556-3425

Population served by this station

Within 25 miles: 98,177
Within 50 miles: 812,956

6th congressional district

James E. Clyburn (D)
(202) 225-3315

Current Amtrak presence

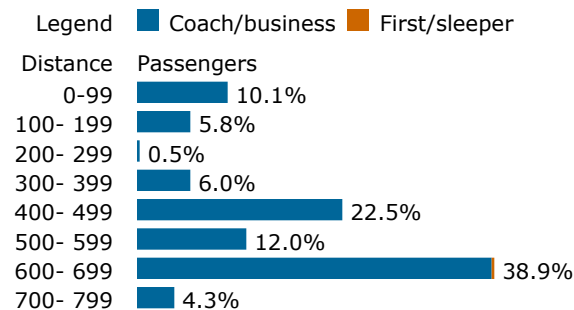
Long Distance: 13,684

Palmetto: Daily service
Silver Meteor: Daily service

Quick recap, 2014 (arrivals and departures)

	Coach/ Business	First/ Sleeper	Total
Passengers	13,588	96	13,684
Average trip	495 miles	611 miles	496 miles
Average fare	\$ 89.00	\$255.00	\$ 90.00
Average yield, per mi	18.0¢	41.7¢	18.2¢

Trips by length, 2014



Top city pairs by ridership, 2014

1. New York, NY	672 mi
2. Philadelphia, PA	581 mi
3. Washington, DC	447 mi
4. Newark, NJ	662 mi
5. Florence, SC	39 mi
6. Baltimore, MD	487 mi
7. Orlando, FL	457 mi
8. Charleston, SC	56 mi
9. Richmond, VA	338 mi

Top city pairs by revenue, 2014

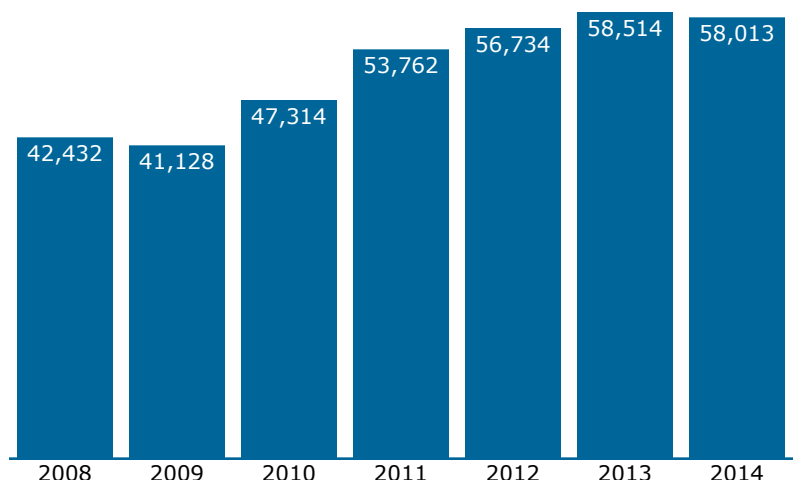
1. New York, NY	672 mi
2. Philadelphia, PA	581 mi
3. Washington, DC	447 mi
4. Newark, NJ	662 mi
5. Baltimore, MD	487 mi
6. Miami, FL	719 mi
7. Orlando, FL	457 mi
8. Richmond, VA	338 mi
9. Alexandria, VA	439 mi



505 Capitol Ct NE #300
Washington, DC 20002
(202) 408-8362
www.narprail.org

Amtrak service in Kirkwood, MO - KWD

Passengers using this station, 2008-2014 (arrivals and departures)



Amtrak Station

110 W Argonne Dr
Kirkwood, MO 63122-4202

Population served by this station

Within 25 miles: 2,093,956

Within 50 miles: 2,797,939

2nd congressional district

Ann Wagner (R)

(202) 225-1621

Current Amtrak presence

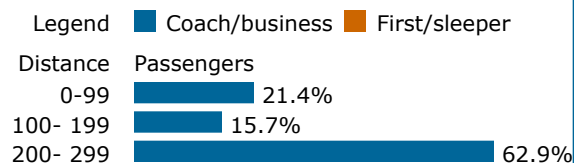
State Supported: 58,013

Missouri River Runner: Multiple trains daily

Quick recap, 2014 (arrivals and departures)

	Coach/ Business	First/ Sleeper	Total
Passengers	58,013		58,013
Average trip	191 miles	n/a	191 miles
Average fare	\$ 29.00	n/a	\$ 29.00
Average yield, per mi	15.2¢	n/a	15.2¢

Trips by length, 2014



Top city pairs by ridership, 2014

1. Kansas City, MO	270 mi
2. Lees Summit, MO	247 mi
3. Jefferson City, MO	112 mi
4. Hermann, MO	68 mi
5. Washington, MO	38 mi
6. Warrensburg, MO	205 mi
7. Independence, MO	260 mi
8. St. Louis, MO	13 mi
9. Sedalia, MO	176 mi

Top city pairs by revenue, 2014

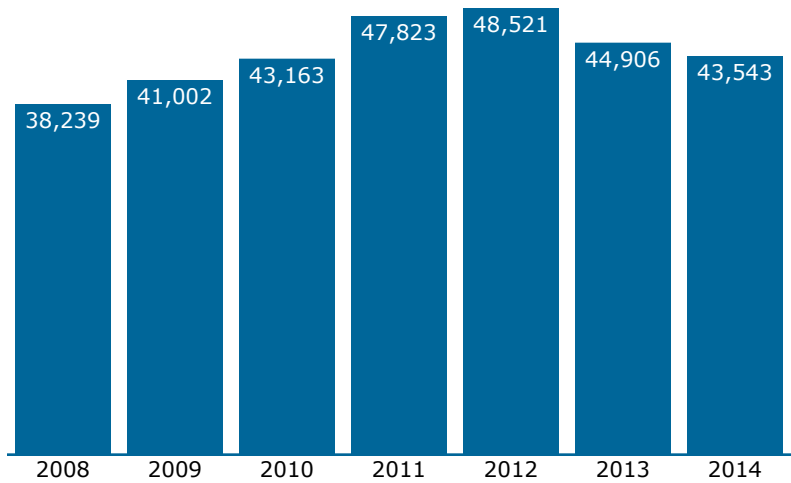
1. Kansas City, MO	270 mi
2. Lees Summit, MO	247 mi
3. Jefferson City, MO	112 mi
4. Warrensburg, MO	205 mi
5. Hermann, MO	68 mi
6. Independence, MO	260 mi
7. Sedalia, MO	176 mi
8. Washington, MO	38 mi
9. St. Louis, MO	13 mi



505 Capitol Ct NE #300
Washington, DC 20002
(202) 408-8362
www.narprail.org

Amtrak service in Kissimmee, FL - KIS

Passengers using this station, 2008-2014 (arrivals and departures)



Amtrak Station

111 E Dakin St
Kissimmee, FL 34741-5062

Population served by this station

Within 25 miles: 1,527,736

Within 50 miles: 3,449,401

9th congressional district

Alan Grayson (D)

(202) 225-9889

Current Amtrak presence

Long Distance: 43,543

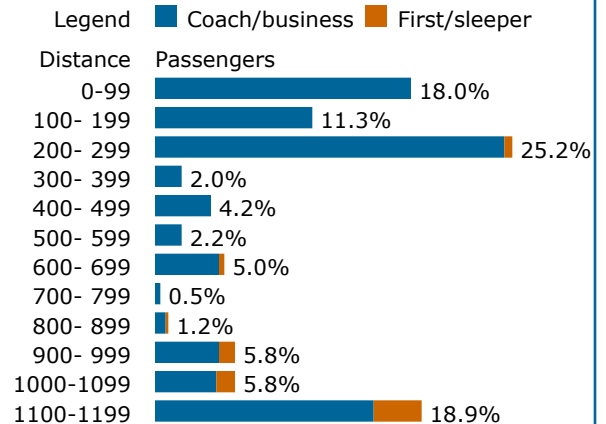
Silver Meteor: Daily service

Silver Star: Daily service

Quick recap, 2014 (arrivals and departures)

	Coach/ Business	First/ Sleeper	Total
Passengers	40,032	3,511	43,543
Average trip	474 miles	940 miles	511 miles
Average fare	\$ 61.00	\$257.00	\$ 76.00
Average yield, per mi	12.8¢	27.3¢	14.9¢

Trips by length, 2014



Top city pairs by ridership, 2014

1. New York, NY	1,185 mi
2. Tampa, FL	38 mi
3. Miami, FL	295 mi
4. West Palm Beach, FL	230 mi
5. Fort Lauderdale, FL	273 mi
6. Hollywood, FL	281 mi
7. Washington, DC	960 mi
8. Deerfield Beach, FL	259 mi
9. Philadelphia, PA	1,094 mi

Top city pairs by revenue, 2014

1. New York, NY	1,185 mi
2. Washington, DC	960 mi
3. Philadelphia, PA	1,094 mi
4. Newark, NJ	1,175 mi
5. Miami, FL	295 mi
6. Fort Lauderdale, FL	273 mi
7. Cary, NC	645 mi
8. West Palm Beach, FL	230 mi
9. Hollywood, FL	281 mi

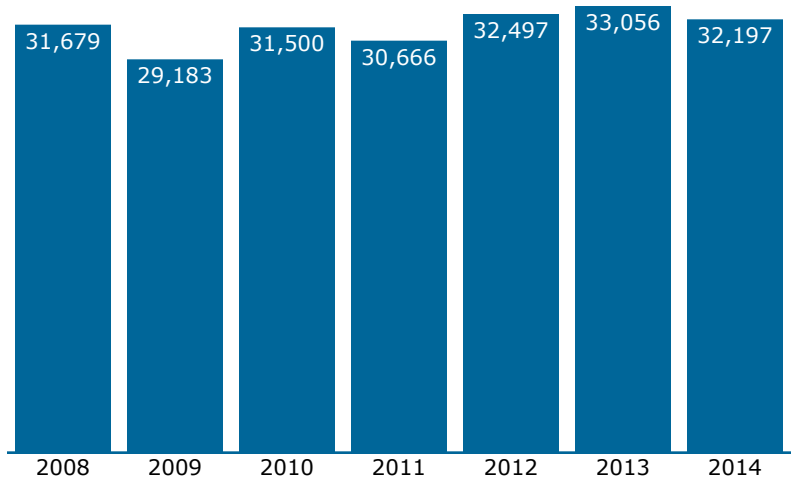


505 Capitol Ct NE #300
Washington, DC 20002
(202) 408-8362
www.narprail.org

Amtrak service in Klamath Falls, OR - KFS

Passengers using this station, 2008-2014

(arrivals and departures)



Amtrak Station

1600 Oak St
Klamath Falls, OR 97601-3286

Population served by this station

Within 25 miles: 57,011

Within 50 miles: 99,676

2nd congressional district

Greg Walden (R)

(202) 225-6730

Current Amtrak presence

Long Distance: 32,197

Coast Starlight: Daily service

Quick recap, 2014 (arrivals and departures)

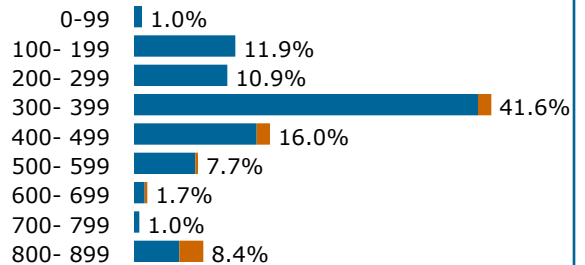
	Coach/ Business	First/ Sleeper	Total
Passengers	29,773	2,424	32,197
Average trip	367 miles	599 miles	385 miles
Average fare	\$ 56.00	\$220.00	\$ 69.00
Average yield, per mi	15.3¢	36.7¢	17.8¢

Station also handled 1,486 passengers
to/from 9 cities on connecting Thruway bus service.

Trips by length, 2014

Legend ■ Coach/business ■ First/sleeper

Distance Passengers



Top city pairs by ridership, 2014

1. Portland, OR	318 mi
2. Sacramento, CA	319 mi
3. Eugene, OR	195 mi
4. Los Angeles, CA	872 mi
5. Seattle, WA	505 mi
6. Salem, OR	266 mi
7. Martinez, CA	376 mi
8. San Jose, CA	449 mi

Top city pairs by revenue, 2014

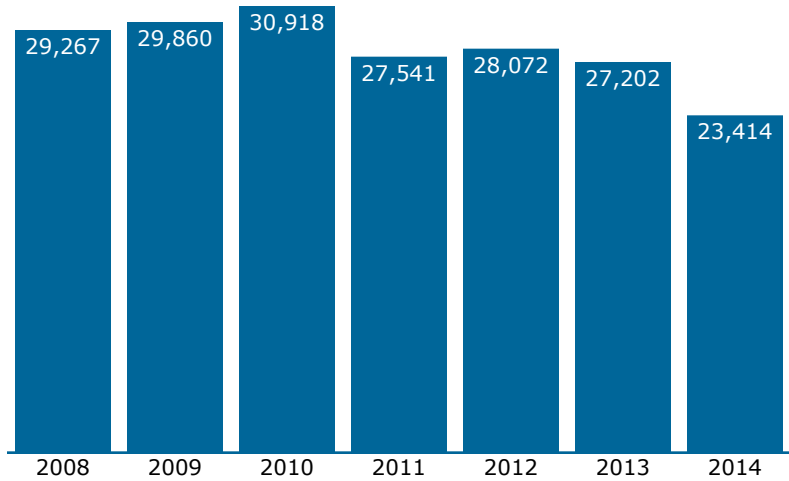
1. Portland, OR	318 mi
2. Los Angeles, CA	872 mi
3. Sacramento, CA	319 mi
4. Seattle, WA	505 mi
5. Eugene, OR	195 mi
6. San Jose, CA	449 mi
7. Salem, OR	266 mi
8. Emeryville, CA	403 mi



505 Capitol Ct NE #300
Washington, DC 20002
(202) 408-8362
www.narprail.org

Amtrak service in La Crosse, WI - LSE

Passengers using this station, 2008-2014 (arrivals and departures)



Amtrak Station

601 Saint Andrew St
La Crosse, WI 54603-2968

Population served by this station

Within 25 miles: 192,425

Within 50 miles: 381,059

3rd congressional district

Ron Kind (D)

(202) 225-5506

Current Amtrak presence

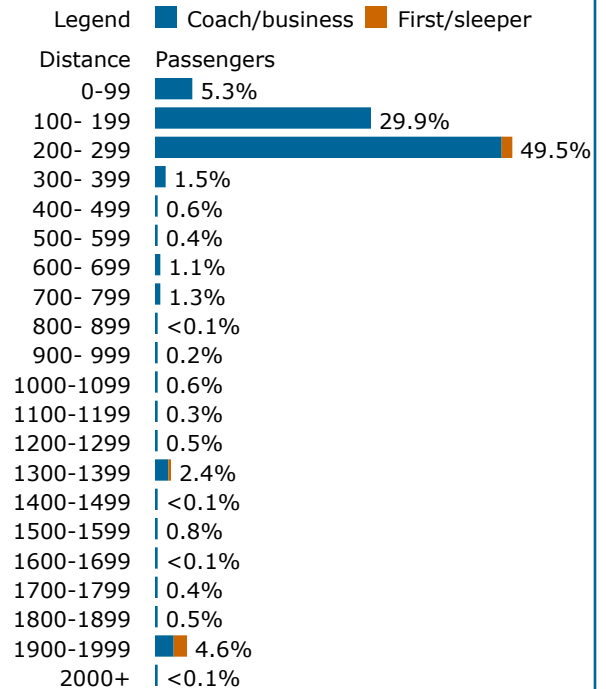
Long Distance: 23,414

Empire Builder: Daily service

Quick recap, 2014 (arrivals and departures)

	Coach/ Business	First/ Sleeper	Total
Passengers	22,023	1,391	23,414
Average trip	338 miles	1,147 miles	386 miles
Average fare	\$ 55.00	\$275.00	\$ 69.00
Average yield, per mi	16.4¢	24.0¢	17.7¢

Trips by length, 2014



Top city pairs by ridership, 2014

1. Chicago, IL*	281 mi
2. Milwaukee, WI	196 mi
3. St. Paul, MN	137 mi
4. Glenview, IL	264 mi
5. Seattle, WA	1,924 mi
6. Columbus, WI	131 mi
7. Portland, OR	1,975 mi
8. Whitefish, MT	1,345 mi
9. Winona, MN	27 mi

Top city pairs by revenue, 2014

1. Chicago, IL*	281 mi
2. Milwaukee, WI	196 mi
3. Seattle, WA	1,924 mi
4. Portland, OR	1,975 mi
5. St. Paul, MN	137 mi
6. Whitefish, MT	1,345 mi
7. Glenview, IL	264 mi
8. Spokane, WA	1,598 mi
9. Williston, ND	780 mi

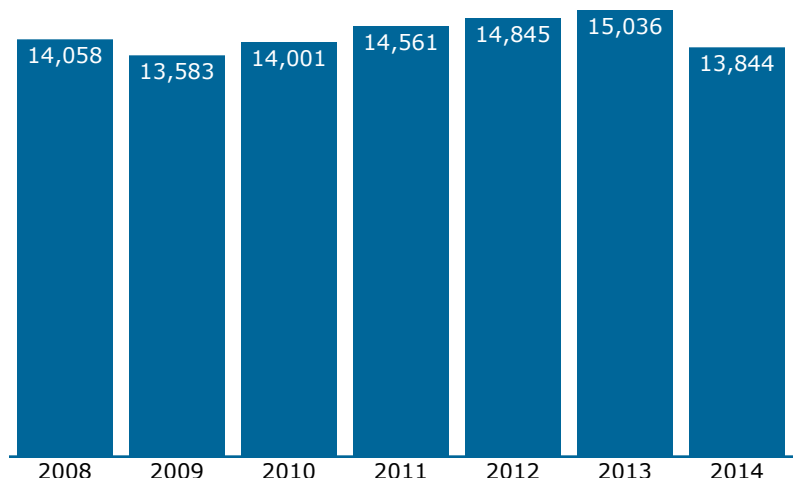


505 Capitol Ct NE #300
Washington, DC 20002
(202) 408-8362
www.narprail.org

* Chicago is Amtrak's east-west gateway.

Amtrak service in La Grange, IL - LAG

Passengers using this station, 2008-2014 (arrivals and departures)



Quick recap, 2014 (arrivals and departures)

	Coach/ Business	First/ Sleeper	Total
Passengers	13,844		13,844
Average trip	177 miles	n/a	177 miles
Average fare	\$ 29.00	n/a	\$ 29.00
Average yield, per mi	16.1¢	n/a	16.1¢

Top city pairs by ridership, 2014

1. Macomb, IL	188 mi
2. Quincy, IL	244 mi
3. Galesburg, IL	148 mi
4. Kewanee, IL	117 mi
5. Princeton, IL	90 mi
6. Mendota, IL	69 mi
7. Chicago, IL*	14 mi
8. Plano, IL	38 mi
9. Naperville, IL	14 mi

Top city pairs by revenue, 2014

1. Macomb, IL	188 mi
2. Quincy, IL	244 mi
3. Galesburg, IL	148 mi
4. Kewanee, IL	117 mi
5. Princeton, IL	90 mi
6. Mendota, IL	69 mi
7. Chicago, IL*	14 mi
8. Plano, IL	38 mi
9. Naperville, IL	14 mi

La Grange Road Station

25 W Burlington St
La Grange, IL 60525-2364

Population served by this station

Within 25 miles: 6,917,641

Within 50 miles: 9,322,189

3rd congressional district

Daniel Lipinski (D)

(202) 225-5701

Current Amtrak presence

State Supported: 13,844

IL Zephyr/Carl Sandburg: Multiple trains daily

Service notes

Carl Sandburg added 10/30/2006

Trips by length, 2014

Legend	Coach/business	First/sleeper
Distance	Passengers	
0-99	10.7%	
100- 199	67.2%	
200- 299	22.1%	

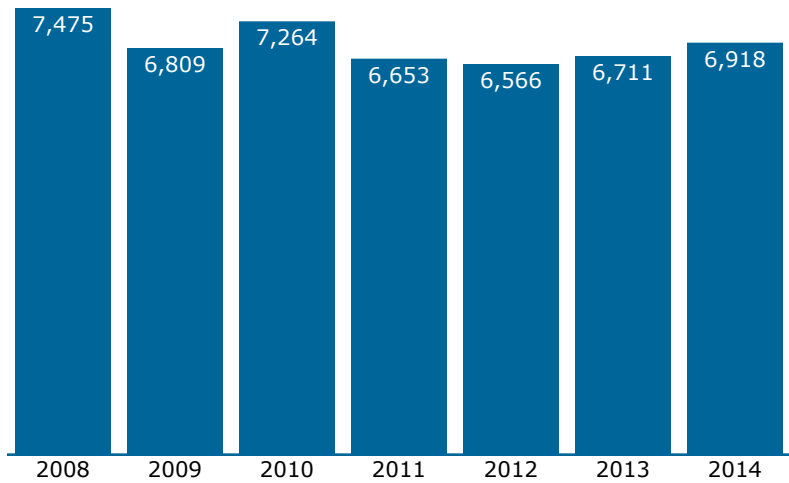


505 Capitol Ct NE #300
Washington, DC 20002
(202) 408-8362
www.narprail.org

* Chicago is Amtrak's east-west gateway.

Amtrak service in La Junta, CO - LAJ

Passengers using this station, 2008-2014 (arrivals and departures)



Amtrak Station

1 W 1st St
La Junta, CO 81050-1529

Population served by this station

Within 25 miles: 17,214

Within 50 miles: 39,687

4th congressional district

Ken Buck (R)

(202) 225-4676

Current Amtrak presence

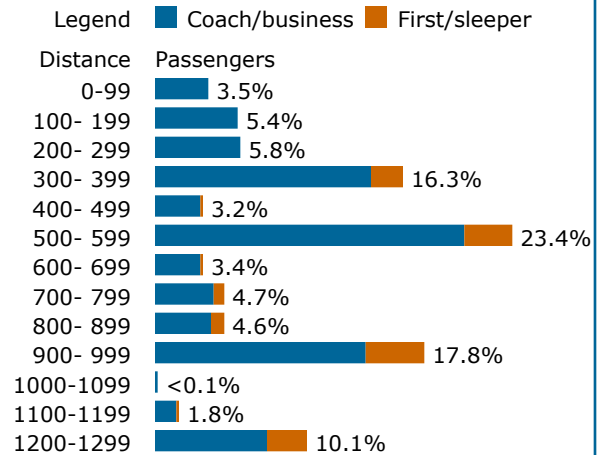
Long Distance: 6,918

Southwest Chief: Daily service

Quick recap, 2014 (arrivals and departures)

	Coach/ Business	First/ Sleeper	Total
Passengers	5,901	1,017	6,918
Average trip	610 miles	802 miles	638 miles
Average fare	\$ 78.00	\$172.00	\$ 92.00
Average yield, per mi	12.8¢	21.4¢	14.4¢

Trips by length, 2014



Top city pairs by ridership, 2014

1. Kansas City, MO	548 mi
2. Chicago, IL*	985 mi
3. Albuquerque, NM	347 mi
4. Los Angeles, CA	1,271 mi
5. Newton, KS	347 mi
6. Lawrence, KS	508 mi
7. Dodge City, KS	203 mi
8. Galesburg, IL	823 mi
9. Topeka, KS	482 mi

Top city pairs by revenue, 2014

1. Chicago, IL*	985 mi
2. Kansas City, MO	548 mi
3. Los Angeles, CA	1,271 mi
4. Albuquerque, NM	347 mi
5. Galesburg, IL	823 mi
6. Newton, KS	347 mi
7. Fullerton, CA	1,245 mi
8. Flagstaff, AZ	706 mi
9. Lawrence, KS	508 mi

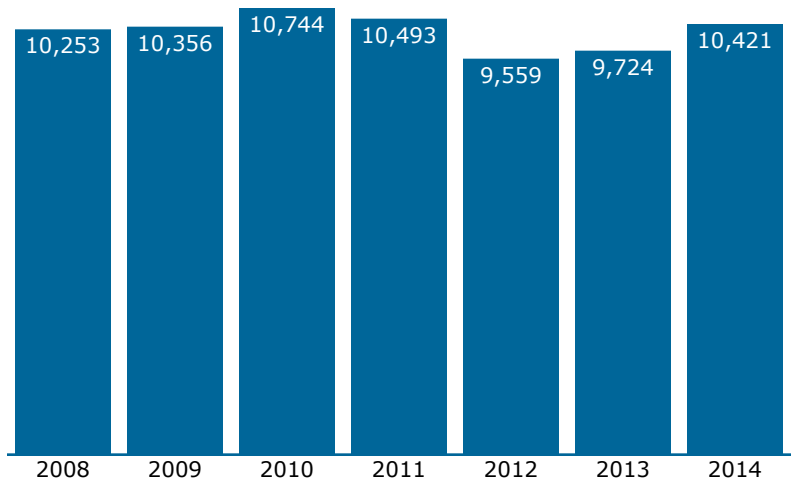


505 Capitol Ct NE #300
Washington, DC 20002
(202) 408-8362
www.narprail.org

* Chicago is Amtrak's east-west gateway.

Amtrak service in La Plata, MO - LAP

Passengers using this station, 2008-2014 (arrivals and departures)



Amtrak Station

535 N Owensby St
La Plata, MO 63549-1500

Population served by this station

Within 25 miles: 47,125

Within 50 miles: 134,371

6th congressional district

Sam Graves (R)

(202) 225-7041

Current Amtrak presence

Long Distance: 10,421

Southwest Chief: Daily service

Quick recap, 2014 (arrivals and departures)

	Coach/ Business	First/ Sleeper	Total
Passengers	9,844	577	10,421
Average trip	372 miles	935 miles	404 miles
Average fare	\$ 68.00	\$243.00	\$ 78.00
Average yield, per mi	18.3¢	26.0¢	19.2¢

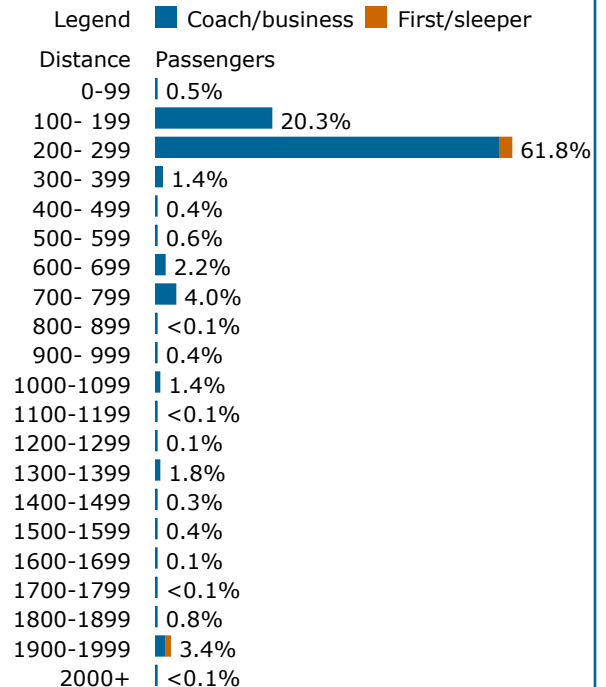
Top city pairs by ridership, 2014

1. Chicago, IL*	298 mi
2. Kansas City, MO	139 mi
3. Naperville, IL	270 mi
4. Galesburg, IL	136 mi
5. Trinidad, CO	768 mi
6. Los Angeles, CA	1,958 mi
7. La Junta, CO	687 mi
8. Mendota, IL	215 mi
9. Flagstaff, AZ	1,393 mi

Top city pairs by revenue, 2014

1. Chicago, IL*	298 mi
2. Los Angeles, CA	1,958 mi
3. Naperville, IL	270 mi
4. Kansas City, MO	139 mi
5. Flagstaff, AZ	1,393 mi
6. Fullerton, CA	1,932 mi
7. Trinidad, CO	768 mi
8. Galesburg, IL	136 mi
9. Albuquerque, NM	1,034 mi

Trips by length, 2014

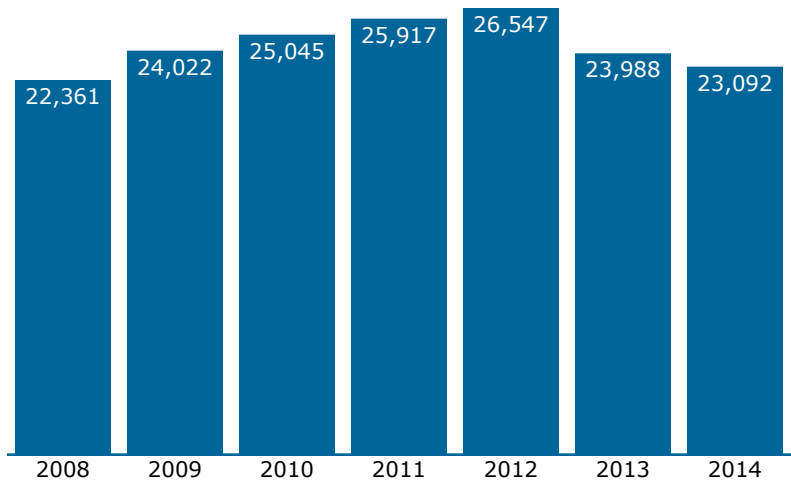


505 Capitol Ct NE #300
Washington, DC 20002
(202) 408-8362
www.narprail.org

* Chicago is Amtrak's east-west gateway.

Amtrak service in Lafayette, IN - LAF

Passengers using this station, 2008-2014 (arrivals and departures)



Amtrak Station

200 N 2nd St
Lafayette, IN 47901-1238

Population served by this station

Within 25 miles: 256,805

Within 50 miles: 830,639

4th congressional district

Todd Rokita (R)

(202) 225-5037

Current Amtrak presence

State Supported: 13,347

Hoosier State: 4 trains/wk

Long Distance: 9,745

Cardinal: 3 trains/wk

Quick recap, 2014 (arrivals and departures)

	Coach/ Business	First/ Sleeper	Total
Passengers	22,957	135	23,092
Average trip	138 miles	519 miles	140 miles
Average fare	\$ 26.00	\$183.00	\$ 27.00
Average yield, per mi	18.6¢	35.2¢	19.0¢

Trips by length, 2014

Distance	Passengers
0-99	6.0%
100- 199	90.5%
200- 299	<0.1%
300- 399	0.3%
400- 499	0.3%
500- 599	0.3%
600- 699	0.8%
700- 799	0.9%
800- 899	<0.1%
900- 999	0.2%
1000-1099	0.6%

Top city pairs by ridership, 2014

1. Chicago, IL*	122 mi
2. Dyer, IN	93 mi
3. Indianapolis, IN	75 mi
4. Washington, DC	799 mi
5. Charlottesville, VA	685 mi
6. New York, NY	1,024 mi
7. Clifton Forge, VA	587 mi
8. Charleston, WV	406 mi
9. Rensselaer, IN	47 mi

Top city pairs by revenue, 2014

1. Chicago, IL*	122 mi
2. Washington, DC	799 mi
3. Dyer, IN	93 mi
4. New York, NY	1,024 mi
5. Charlottesville, VA	685 mi
6. Indianapolis, IN	75 mi
7. Alexandria, VA	791 mi
8. Trenton, NJ	966 mi
9. Clifton Forge, VA	587 mi

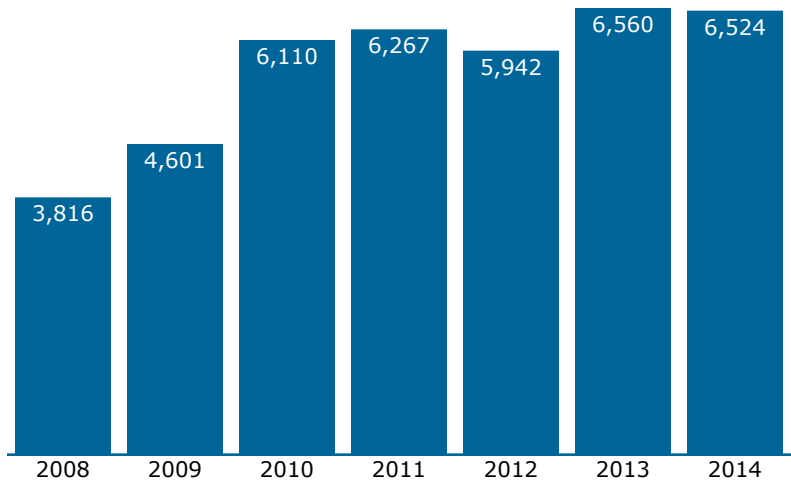


505 Capitol Ct NE #300
Washington, DC 20002
(202) 408-8362
www.narprail.org

* Chicago is Amtrak's east-west gateway.

Amtrak service in Lafayette, LA - LFT

Passengers using this station, 2008-2014 (arrivals and departures)



Amtrak Station

133 E Grant St
Lafayette, LA 70501-7033

Population served by this station

Within 25 miles: 469,789

Within 50 miles: 712,652

3rd congressional district

Charles W. Boustany Jr. (R)

(202) 225-2031

Current Amtrak presence

Long Distance: 6,524

Sunset Limited: 3 trains/wk

Quick recap, 2014 (arrivals and departures)

	Coach/ Business	First/ Sleeper	Total
Passengers	6,065	459	6,524
Average trip	517 miles	1,208 miles	565 miles
Average fare	\$ 56.00	\$304.00	\$ 73.00
Average yield, per mi	10.7¢	25.2¢	12.9¢

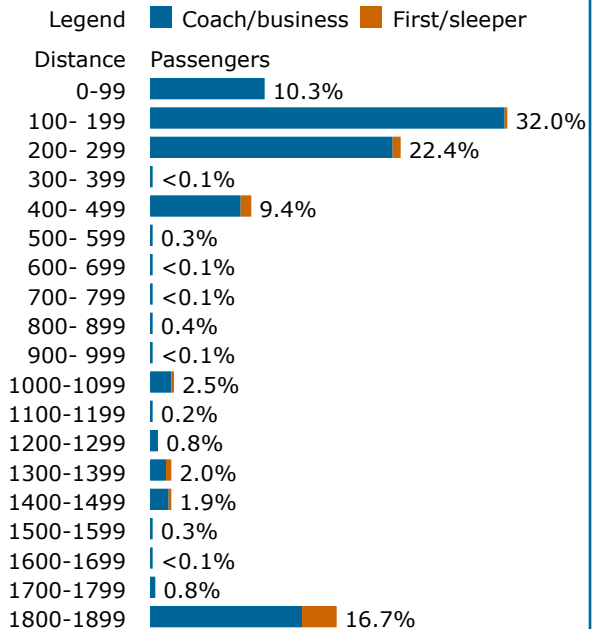
Top city pairs by ridership, 2014

1. New Orleans, LA	145 mi
2. Houston, TX	217 mi
3. Los Angeles, CA	1,850 mi
4. San Antonio, TX	427 mi
5. New Iberia, LA	18 mi
6. Lake Charles, LA	74 mi
7. El Paso, TX	1,032 mi
8. Schriever, LA	90 mi
9. Tucson, AZ	1,348 mi

Top city pairs by revenue, 2014

1. Los Angeles, CA	1,850 mi
2. Houston, TX	217 mi
3. New Orleans, LA	145 mi
4. San Antonio, TX	427 mi
5. Tucson, AZ	1,348 mi
6. El Paso, TX	1,032 mi
7. Maricopa, AZ	1,434 mi
8. Ontario, CA	1,811 mi
9. Palm Springs, CA	1,744 mi

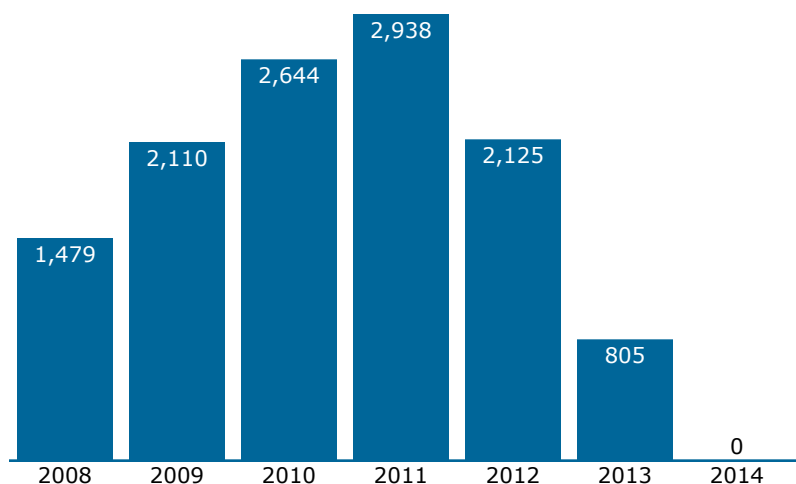
Trips by length, 2014



505 Capitol Ct NE #300
Washington, DC 20002
(202) 408-8362
www.narprail.org

Amtrak service in Laguna Niguel, CA - LNL

Passengers using this station, 2008-2014 (arrivals and departures)



Metrolink Station

28200 Forbes Rd
Laguna Niguel, CA 92677

Population served by this station

Within 25 miles:

Within 50 miles:

48th congressional district

Dana Rohrabacher (R)

(202) 225-2415

No current Amtrak service

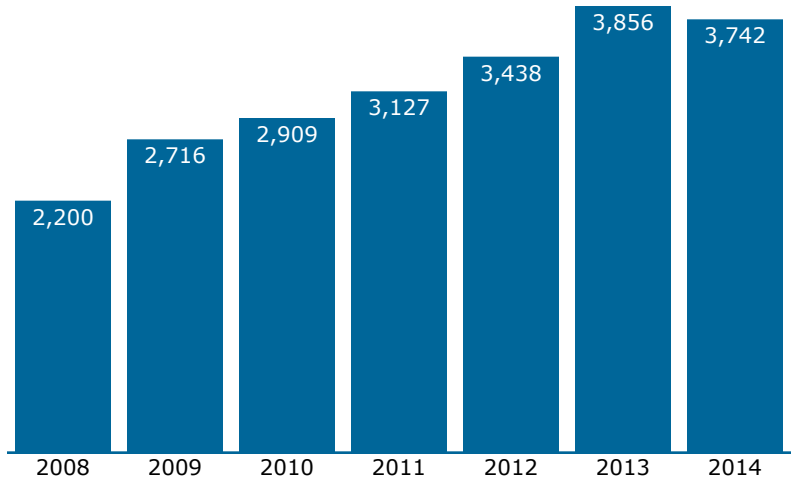
Pacific Surfliner service began 10/29/2007



505 Capitol Ct NE #300
Washington, DC 20002
(202) 408-8362
www.narprail.org

Amtrak service in Lake Charles, LA - LCH

Passengers using this station, 2008-2014 (arrivals and departures)



Amtrak Station

100 Ryan St
Lake Charles, LA 70601-2152

Population served by this station

Within 25 miles: 206,778

Within 50 miles: 486,855

3rd congressional district

Charles W. Boustany Jr. (R)

(202) 225-2031

Current Amtrak presence

Long Distance: 3,742

Sunset Limited: 3 trains/wk

Quick recap, 2014 (arrivals and departures)

	Coach/ Business	First/ Sleeper	Total
Passengers	3,503	239	3,742
Average trip	554 miles	936 miles	578 miles
Average fare	\$ 61.00	\$268.00	\$ 74.00
Average yield, per mi	11.0¢	28.6¢	12.8¢

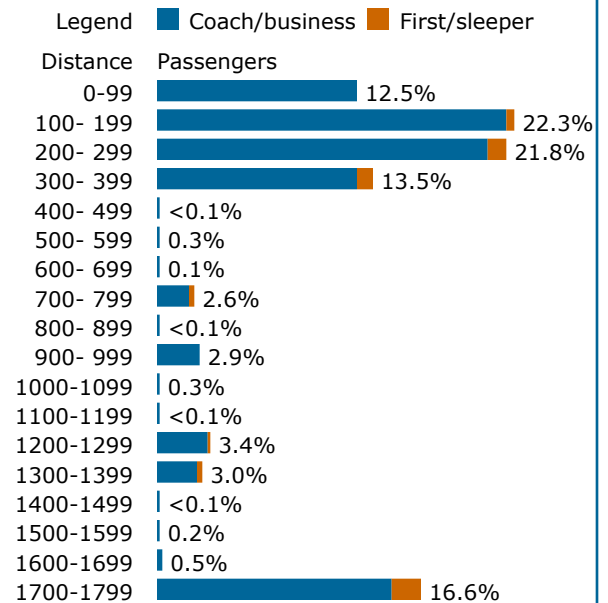
Top city pairs by ridership, 2014

1. New Orleans, LA	219 mi
2. Houston, TX	143 mi
3. Los Angeles, CA	1,776 mi
4. San Antonio, TX	353 mi
5. Lafayette, LA	74 mi
6. Schriever, LA	164 mi
7. Beaumont, TX	61 mi
8. Maricopa, AZ	1,360 mi
9. El Paso, TX	958 mi

Top city pairs by revenue, 2014

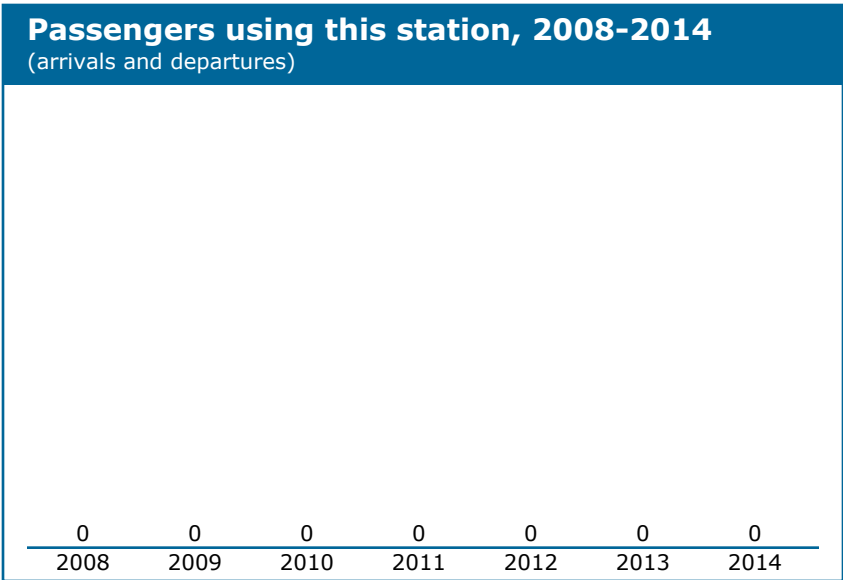
1. Los Angeles, CA	1,776 mi
2. New Orleans, LA	219 mi
3. San Antonio, TX	353 mi
4. Maricopa, AZ	1,360 mi
5. Houston, TX	143 mi
6. Tucson, AZ	1,274 mi
7. El Paso, TX	958 mi
8. Ontario, CA	1,737 mi
9. Alpine, TX	740 mi

Trips by length, 2014



505 Capitol Ct NE #300
Washington, DC 20002
(202) 408-8362
www.narprail.org

Amtrak service in Lake City, FL - LEC



Amtrak Station

1200 NW Lake Jeffery Rd
Lake City, FL 32055

Population served by this station
Within 25 miles:
Within 50 miles:

3rd congressional district
Ted Yoho (R)
(202) 225-5744

No current Amtrak service

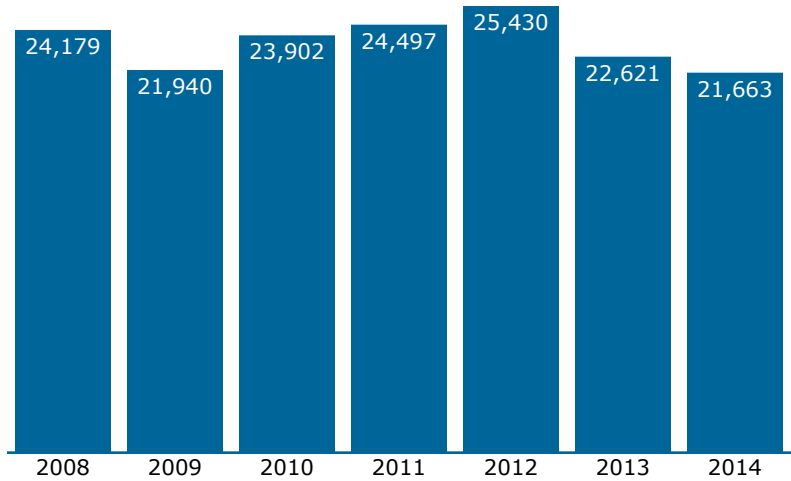
Service suspended since Hurricane Katrina, 9/2005



505 Capitol Ct NE #300
Washington, DC 20002
(202) 408-8362
www.narprail.org

Amtrak service in Lakeland, FL - LAK

Passengers using this station, 2008-2014 (arrivals and departures)



Amtrak Station

600 E Main St
Lakeland, FL 33801-5036

Population served by this station

Within 25 miles: 932,542
Within 50 miles: 4,173,495

15th congressional district

Dennis Ross (R)
(202) 225-1252

Current Amtrak presence

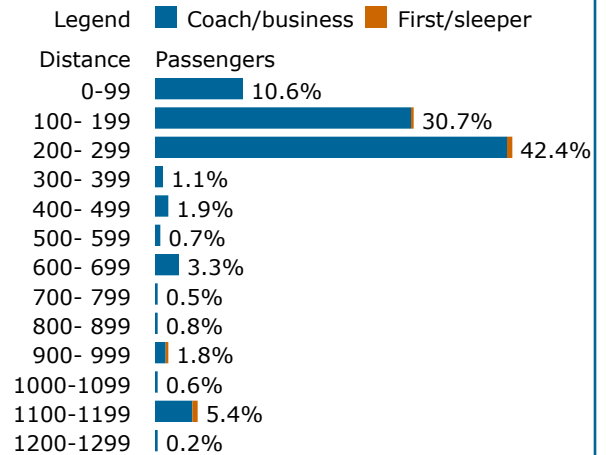
Long Distance: 21,663
Silver Star: Daily service

Quick recap, 2014 (arrivals and departures)

	Coach/ Business	First/ Sleepers	Total
Passengers	20,987	676	21,663
Average trip	281 miles	680 miles	293 miles
Average fare	\$ 46.00	\$199.00	\$ 50.00
Average yield, per mi	16.2¢	29.2¢	17.2¢

Station also handled 1,809 passengers
to/from 1 city on connecting Thruway bus service.

Trips by length, 2014



Top city pairs by ridership, 2014

1. Miami, FL	226 mi
2. West Palm Beach, FL	161 mi
3. Fort Lauderdale, FL	204 mi
4. Hollywood, FL	212 mi
5. Deerfield Beach, FL	190 mi
6. Orlando, FL	25 mi
7. Delray Beach, FL	179 mi
8. Jacksonville, FL	234 mi

Top city pairs by revenue, 2014

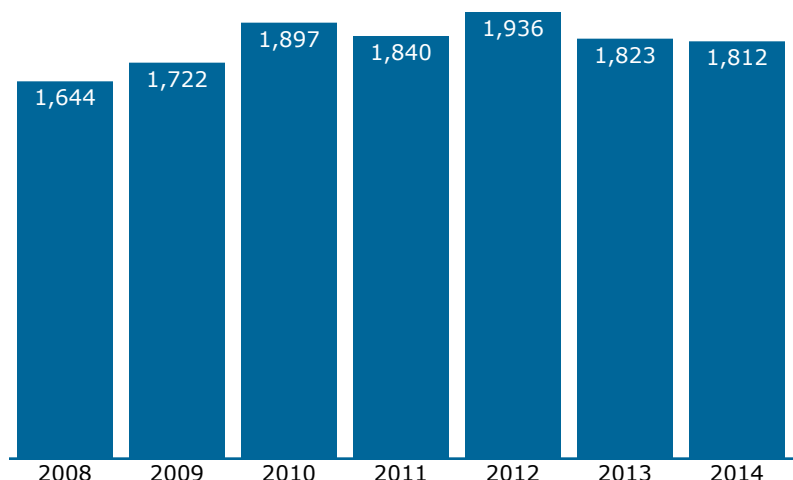
1. Miami, FL	226 mi
2. Fort Lauderdale, FL	204 mi
3. West Palm Beach, FL	161 mi
4. Hollywood, FL	212 mi
5. New York, NY	1,192 mi
6. Deerfield Beach, FL	190 mi
7. Washington, DC	967 mi
8. Newark, NJ	1,244 mi



505 Capitol Ct NE #300
Washington, DC 20002
(202) 408-8362
www.narprail.org

Amtrak service in Lamar, CO - LMR

Passengers using this station, 2008-2014 (arrivals and departures)



Amtrak Station

S Main St and E Beech St
Lamar, CO 81052

Population served by this station

Within 25 miles: 12,525

Within 50 miles: 27,020

4th congressional district

Ken Buck (R)

(202) 225-4676

Current Amtrak presence

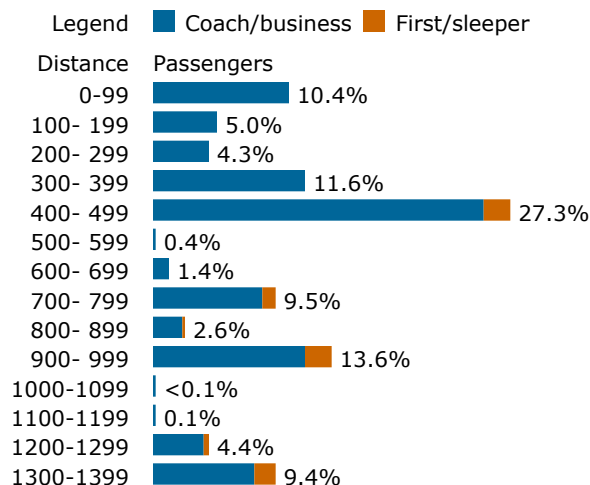
Long Distance: 1,812

Southwest Chief: Daily service

Quick recap, 2014 (arrivals and departures)

	Coach/ Business	First/ Sleeper	Total
Passengers	1,672	140	1,812
Average trip	592 miles	876 miles	614 miles
Average fare	\$ 81.00	\$267.00	\$ 96.00
Average yield, per mi	13.8¢	30.5¢	15.6¢

Trips by length, 2014



Top city pairs by ridership, 2014

1. Kansas City, MO	496 mi
2. La Junta, CO	52 mi
3. Albuquerque, NM	399 mi
4. Chicago, IL*	933 mi
5. Los Angeles, CA	1,323 mi
6. Flagstaff, AZ	758 mi
7. Topeka, KS	430 mi
8. Newton, KS	295 mi
9. Galesburg, IL	771 mi

Top city pairs by revenue, 2014

1. Kansas City, MO	496 mi
2. Los Angeles, CA	1,323 mi
3. Chicago, IL*	933 mi
4. Albuquerque, NM	399 mi
5. Flagstaff, AZ	758 mi
6. Galesburg, IL	771 mi
7. Fort Madison, IA	713 mi
8. Riverside, CA	1,261 mi
9. Topeka, KS	430 mi

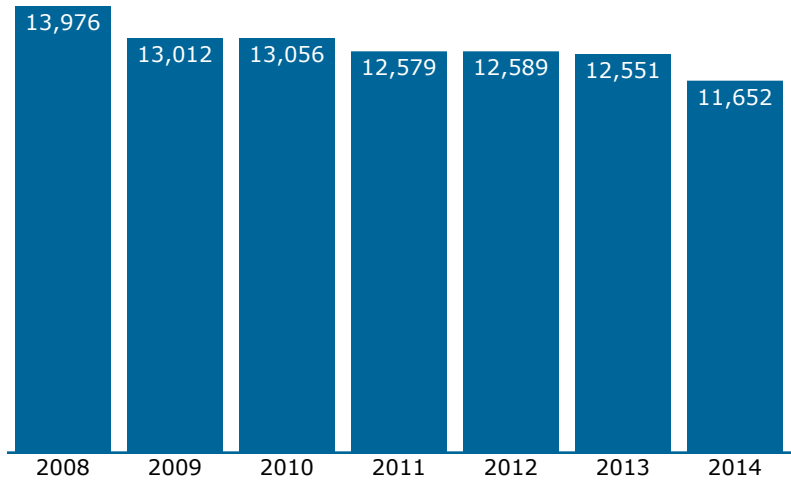


505 Capitol Ct NE #300
Washington, DC 20002
(202) 408-8362
www.narprail.org

* Chicago is Amtrak's east-west gateway.

Amtrak service in Lamy, NM - LMY

Passengers using this station, 2008-2014 (arrivals and departures)



Amtrak Station

152 Old Lamy Trail
Lamy, NM 87540-9516

Population served by this station

Within 25 miles: 127,152

Within 50 miles: 723,555

3rd congressional district

Ben R. Lujan (D)

(202) 225-6190

Current Amtrak presence

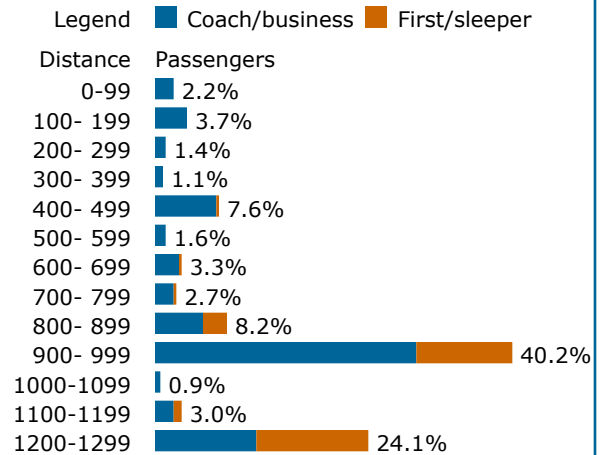
Long Distance: 11,652
Southwest Chief: Daily service

Quick recap, 2014 (arrivals and departures)

	Coach/ Business	First/ Sleeper	Total
Passengers	8,223	3,429	11,652
Average trip	845 miles	1,065 miles	910 miles
Average fare	\$ 87.00	\$281.00	\$144.00
Average yield, per mi	10.2¢	26.4¢	15.8¢

Station also handled 2,206 passengers
to/from 1 city on connecting Thruway bus service.

Trips by length, 2014



Top city pairs by ridership, 2014

1. Los Angeles, CA	991 mi
2. Chicago, IL*	1,265 mi
3. Kansas City, MO	828 mi
4. Fullerton, CA	965 mi
5. Flagstaff, AZ	426 mi
6. Newton, KS	627 mi
7. Raton, NM	176 mi
8. San Bernardino, CA	919 mi

Top city pairs by revenue, 2014

1. Chicago, IL*	1,265 mi
2. Los Angeles, CA	991 mi
3. Kansas City, MO	828 mi
4. Fullerton, CA	965 mi
5. Galesburg, IL	1,103 mi
6. Flagstaff, AZ	426 mi
7. Newton, KS	627 mi
8. Naperville, IL	1,237 mi



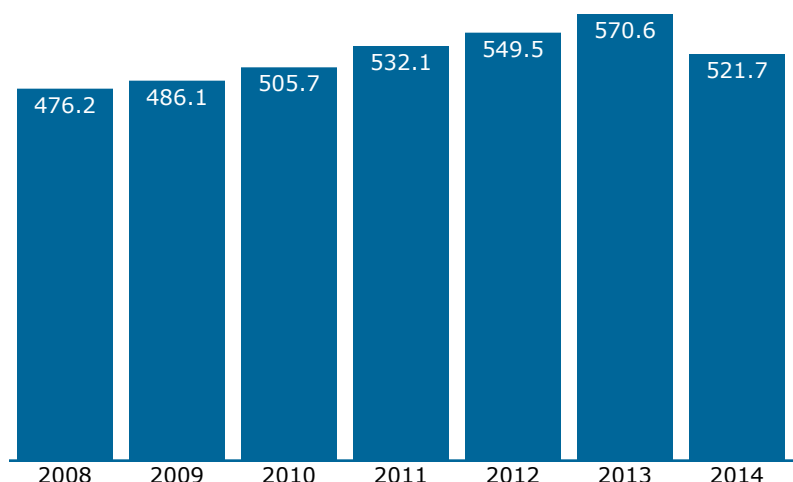
505 Capitol Ct NE #300
Washington, DC 20002
(202) 408-8362
www.narprail.org

* Chicago is Amtrak's east-west gateway.

Amtrak service in Lancaster, PA - LNC

Passengers using this station, 2008-2014

(arrivals and departures, in thousands)



Amtrak Station

53 McGovern Ave
Lancaster, PA 17602-1922

Population served by this station

Within 25 miles: 1,016,727

Within 50 miles: 4,382,437

16th congressional district

Joseph R. Pitts (R)

(202) 225-2411

Current Amtrak presence

State Supported: 521,670

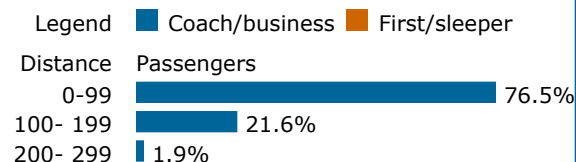
Keystone: Multiple trains daily

Pennsylvanian: Daily service

Quick recap, 2014 (arrivals and departures)

	Coach/ Business	First/ Sleeper	Total
Passengers	521,670		521,670
Average trip	83 miles	n/a	83 miles

Trips by length, 2014



Top city pairs by ridership, 2014

1. Philadelphia, PA	68 mi
2. New York, NY	159 mi
3. Harrisburg, PA	37 mi
4. Paoli, PA	49 mi
5. Exton, PA	42 mi
6. Pittsburgh, PA	285 mi
7. Ardmore, PA	59 mi
8. Downingtown, PA	35 mi
9. Newark, NJ	149 mi
10. Middletown, PA	27 mi

Top city pairs by revenue, 2014

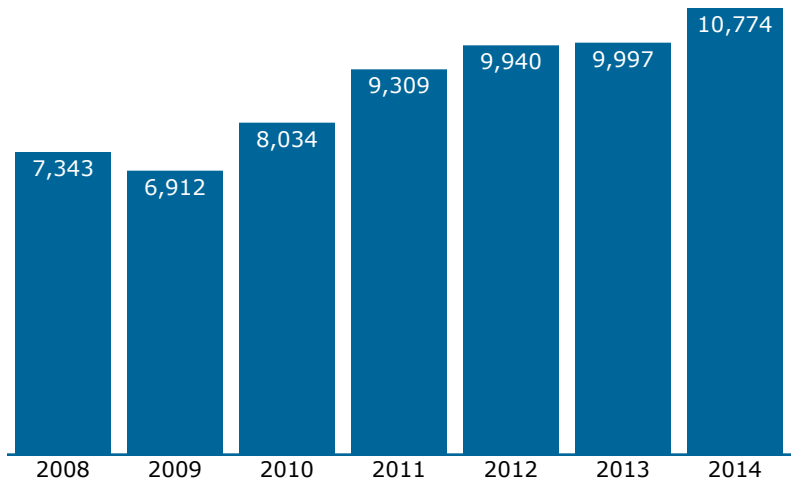
1. New York, NY	159 mi
2. Philadelphia, PA	68 mi
3. Harrisburg, PA	37 mi
4. Pittsburgh, PA	285 mi
5. Newark, NJ	149 mi
6. Paoli, PA	49 mi
7. Ardmore, PA	59 mi
8. Trenton, NJ	101 mi
9. Exton, PA	42 mi
10. Johnstown, PA	207 mi



505 Capitol Ct NE #300
Washington, DC 20002
(202) 408-8362
www.narprail.org

Amtrak service in Lapeer, MI - LPE

Passengers using this station, 2008-2014 (arrivals and departures)



Amtrak Station

73 Howard St
Lapeer, MI 48446-2515

Population served by this station

Within 25 miles: 679,789

Within 50 miles: 4,323,481

10th congressional district

Candice Miller (R)

(202) 225-2106

Current Amtrak presence

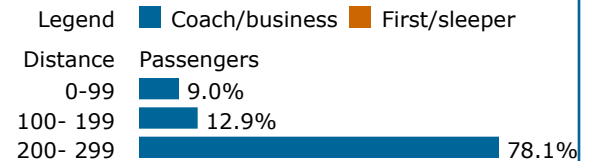
State Supported: 10,774

Blue Water: Daily service

Quick recap, 2014 (arrivals and departures)

	Coach/ Business	First/ Sleeper	Total
Passengers	10,774		10,774
Average trip	237 miles	n/a	237 miles
Average fare	\$ 35.00	n/a	\$ 35.00
Average yield, per mi	14.9¢	n/a	14.9¢

Trips by length, 2014



Top city pairs by ridership, 2014

1. Chicago, IL*	274 mi
2. Kalamazoo, MI	136 mi
3. East Lansing, MI	66 mi
4. Battle Creek, MI	114 mi
5. Niles, MI	185 mi
6. Port Huron, MI	45 mi
7. Flint, MI	18 mi
8. New Buffalo, MI	212 mi
9. Dowagiac, MI	172 mi

Top city pairs by revenue, 2014

1. Chicago, IL*	274 mi
2. Kalamazoo, MI	136 mi
3. East Lansing, MI	66 mi
4. Niles, MI	185 mi
5. New Buffalo, MI	212 mi
6. Battle Creek, MI	114 mi
7. Dowagiac, MI	172 mi
8. Port Huron, MI	45 mi
9. Flint, MI	18 mi

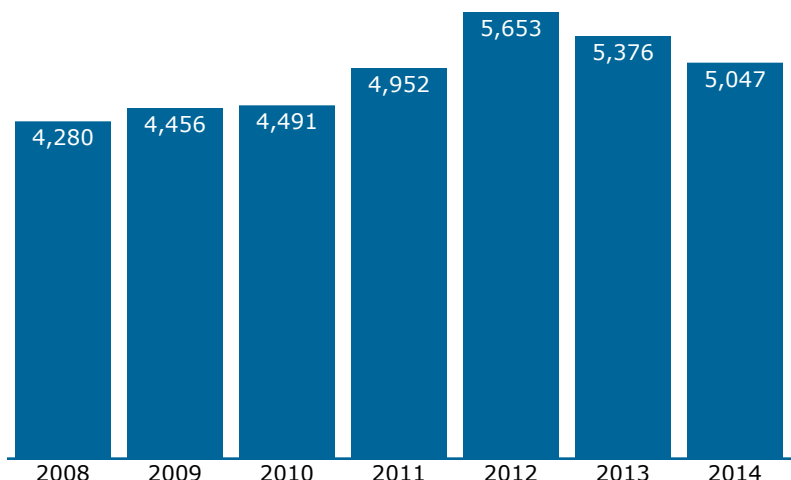


505 Capitol Ct NE #300
Washington, DC 20002
(202) 408-8362
www.narprail.org

* Chicago is Amtrak's east-west gateway.

Amtrak service in Las Vegas, NM - LSV

Passengers using this station, 2008-2014 (arrivals and departures)



Amtrak Station

Railroad and Lincoln Sts
Las Vegas, NM 87701

Population served by this station

Within 25 miles: 22,541
Within 50 miles: 164,634

3rd congressional district

Ben R. Lujan (D)
(202) 225-6190

Current Amtrak presence

Long Distance: 5,047
Southwest Chief: Daily service

Quick recap, 2014 (arrivals and departures)

	Coach/ Business	First/ Sleeper	Total
Passengers	4,593	454	5,047
Average trip	582 miles	1,028 miles	622 miles
Average fare	\$ 70.00	\$290.00	\$ 90.00
Average yield, per mi	12.0¢	28.2¢	14.4¢

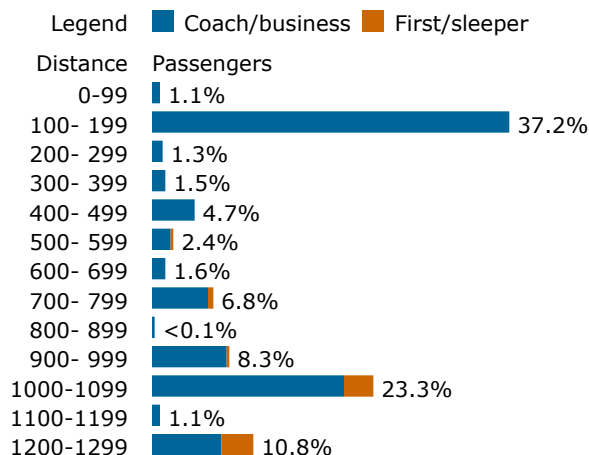
Top city pairs by ridership, 2014

1. Albuquerque, NM	132 mi
2. Los Angeles, CA	1,056 mi
3. Chicago, IL*	1,200 mi
4. Kansas City, MO	763 mi
5. Raton, NM	111 mi
6. Fullerton, CA	1,030 mi
7. San Bernardino, CA	984 mi
8. Riverside, CA	994 mi
9. Flagstaff, AZ	491 mi

Top city pairs by revenue, 2014

1. Chicago, IL*	1,200 mi
2. Los Angeles, CA	1,056 mi
3. Albuquerque, NM	132 mi
4. Kansas City, MO	763 mi
5. Fullerton, CA	1,030 mi
6. San Bernardino, CA	984 mi
7. Riverside, CA	994 mi
8. Galesburg, IL	1,038 mi
9. Flagstaff, AZ	491 mi

Trips by length, 2014

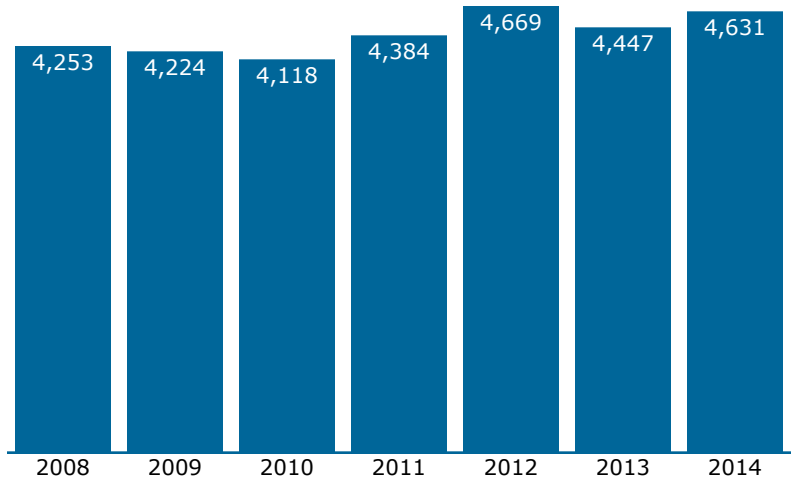


505 Capitol Ct NE #300
Washington, DC 20002
(202) 408-8362
www.narprail.org

* Chicago is Amtrak's east-west gateway.

Amtrak service in Latrobe, PA - LAB

Passengers using this station, 2008-2014 (arrivals and departures)



Amtrak Station

329 McKinley Ave
Latrobe, PA 15650-1400

Population served by this station

Within 25 miles: 615,771

Within 50 miles: 2,535,391

18th congressional district

Tim Murphy (R)

(202) 225-2301

Current Amtrak presence

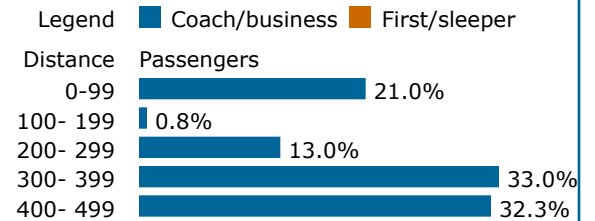
State Supported: 4,631

Pennsylvanian: Daily service

Quick recap, 2014 (arrivals and departures)

	Coach/ Business	First/ Sleeper	Total
Passengers	4,631		4,631
Average trip	278 miles	n/a	278 miles

Trips by length, 2014



Top city pairs by ridership, 2014

1. New York, NY	403 mi
2. Philadelphia, PA	312 mi
3. Pittsburgh, PA	41 mi
4. Harrisburg, PA	208 mi
5. Newark, NJ	393 mi
6. Lancaster, PA	244 mi
7. Paoli, PA	293 mi
8. Altoona, PA	76 mi
9. Trenton, NJ	345 mi
10. Johnstown, PA	37 mi

Top city pairs by revenue, 2014

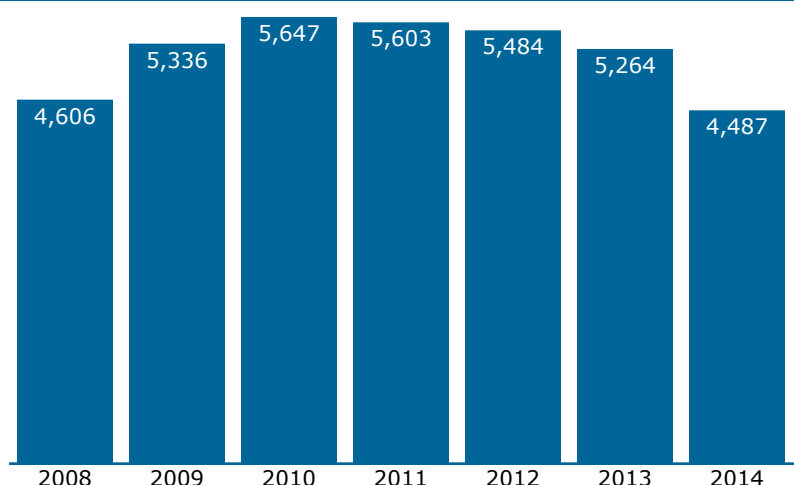
1. New York, NY	403 mi
2. Philadelphia, PA	312 mi
3. Newark, NJ	393 mi
4. Harrisburg, PA	208 mi
5. Pittsburgh, PA	41 mi
6. Trenton, NJ	345 mi
7. Paoli, PA	293 mi
8. Lancaster, PA	244 mi
9. Altoona, PA	76 mi
10. Exton, PA	286 mi



505 Capitol Ct NE #300
Washington, DC 20002
(202) 408-8362
www.narprail.org

Amtrak service in Laurel, MS - LAU

Passengers using this station, 2008-2014 (arrivals and departures)



Amtrak Station

230 N Maple St
Laurel, MS 39440-4040

Population served by this station

Within 25 miles: 109,921

Within 50 miles: 385,534

4th congressional district

Steven Palazzo (R)

(202) 225-5772

Current Amtrak presence

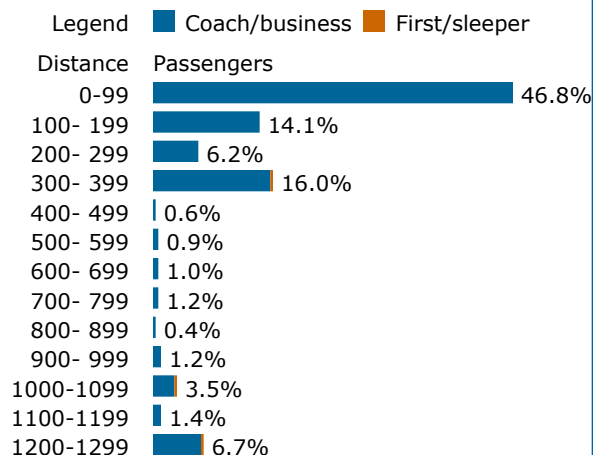
Long Distance: 4,487

Crescent: Daily service

Quick recap, 2014 (arrivals and departures)

	Coach/ Business	First/ Sleeper	Total
Passengers	4,373	114	4,487
Average trip	268 miles	848 miles	283 miles
Average fare	\$ 43.00	\$323.00	\$ 50.00
Average yield, per mi	16.1¢	38.0¢	17.8¢

Trips by length, 2014



Top city pairs by ridership, 2014

1. Hattiesburg, MS	29 mi
2. Atlanta, GA	372 mi
3. Meridian, MS	56 mi
4. New Orleans, LA	146 mi
5. Birmingham, AL	208 mi
6. New York, NY	1,231 mi
7. Washington, DC	1,006 mi
8. Newark, NJ	1,221 mi
9. Picayune, MS	93 mi

Top city pairs by revenue, 2014

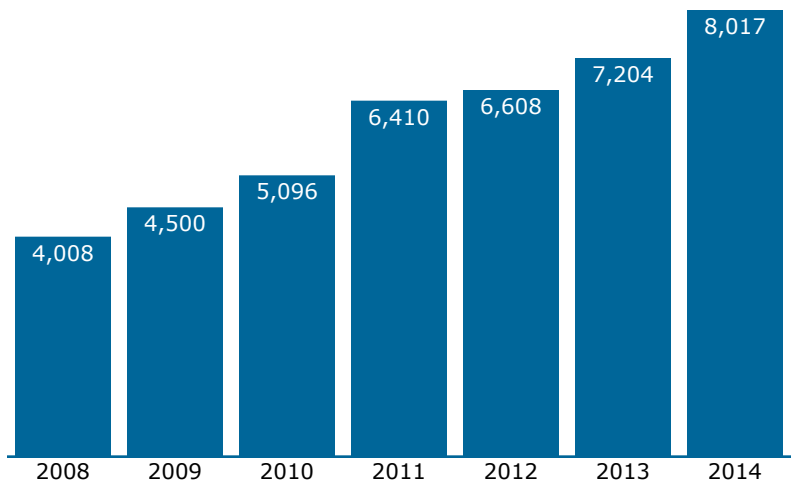
1. Atlanta, GA	372 mi
2. New York, NY	1,231 mi
3. Washington, DC	1,006 mi
4. New Orleans, LA	146 mi
5. Newark, NJ	1,221 mi
6. Hattiesburg, MS	29 mi
7. Birmingham, AL	208 mi
8. Meridian, MS	56 mi
9. Philadelphia, PA	1,140 mi



505 Capitol Ct NE #300
Washington, DC 20002
(202) 408-8362
www.narprail.org

Amtrak service in Lawrence, KS - LRC

Passengers using this station, 2008-2014 (arrivals and departures)



Amtrak Station

413 E 7th St
Lawrence, KS 66044-2711

Population served by this station

Within 25 miles: 409,531

Within 50 miles: 2,115,353

2nd congressional district

Lynn Jenkins (R)

(202) 225-6601

Current Amtrak presence

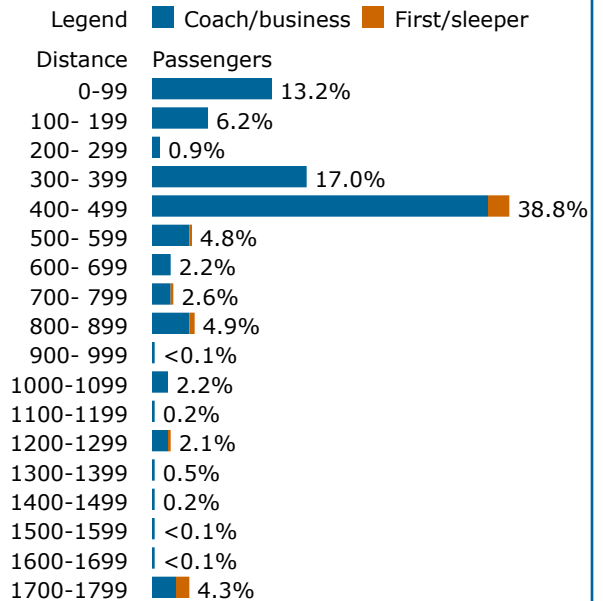
Long Distance: 8,017

Southwest Chief: Daily service

Quick recap, 2014 (arrivals and departures)

	Coach/ Business	First/ Sleeper	Total
Passengers	7,449	568	8,017
Average trip	464 miles	905 miles	495 miles
Average fare	\$ 71.00	\$233.00	\$ 82.00
Average yield, per mi	15.2¢	25.7¢	16.6¢

Trips by length, 2014



Top city pairs by ridership, 2014

1. Chicago, IL*	477 mi
2. Kansas City, MO	40 mi
3. Garden City, KS	355 mi
4. Albuquerque, NM	855 mi
5. Dodge City, KS	305 mi
6. Naperville, IL	449 mi
7. Newton, KS	161 mi
8. Galesburg, IL	315 mi
9. La Junta, CO	508 mi

Top city pairs by revenue, 2014

1. Chicago, IL*	477 mi
2. Los Angeles, CA	1,779 mi
3. Albuquerque, NM	855 mi
4. Garden City, KS	355 mi
5. Naperville, IL	449 mi
6. Flagstaff, AZ	1,214 mi
7. Gallup, NM	1,028 mi
8. Galesburg, IL	315 mi
9. Lamy, NM	788 mi

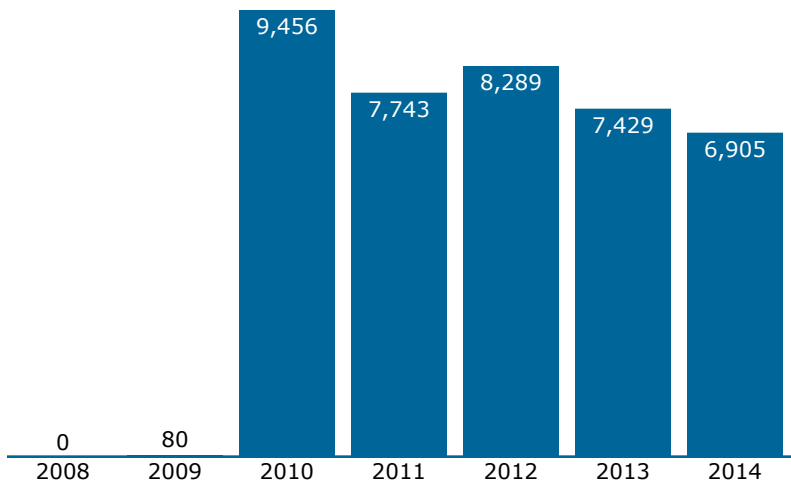


505 Capitol Ct NE #300
Washington, DC 20002
(202) 408-8362
www.narprail.org

* Chicago is Amtrak's east-west gateway.

Amtrak service in Leavenworth, WA - LWA

Passengers using this station, 2008-2014 (arrivals and departures)



Quick recap, 2014 (arrivals and departures)

	Coach/ Business	First/ Sleeper	Total
Passengers	6,566	339	6,905
Average trip	164 miles	651 miles	188 miles
Average fare	\$ 28.00	\$197.00	\$ 37.00
Average yield, per mi	17.3¢	30.3¢	19.5¢

Top city pairs by ridership, 2014

1. Seattle, WA	133 mi
2. Everett, WA	99 mi
3. Edmonds, WA	116 mi
4. Spokane, WA	193 mi
5. Whitefish, MT	446 mi
6. Chicago, IL*	2,072 mi
7. Wenatchee, WA	22 mi
8. Williston, ND	1,011 mi
9. St. Paul, MN	1,654 mi

Top city pairs by revenue, 2014

1. Seattle, WA	133 mi
2. Chicago, IL*	2,072 mi
3. Everett, WA	99 mi
4. Edmonds, WA	116 mi
5. Whitefish, MT	446 mi
6. St. Paul, MN	1,654 mi
7. Spokane, WA	193 mi
8. Williston, ND	1,011 mi
9. Staples, MN	1,520 mi

Icicle Station

11645 North Rd
Leavenworth, WA 98826

Population served by this station

Within 25 miles: 79,764

Within 50 miles: 163,891

8th congressional district

David G. Reichert (R)

(202) 225-7761

Current Amtrak presence

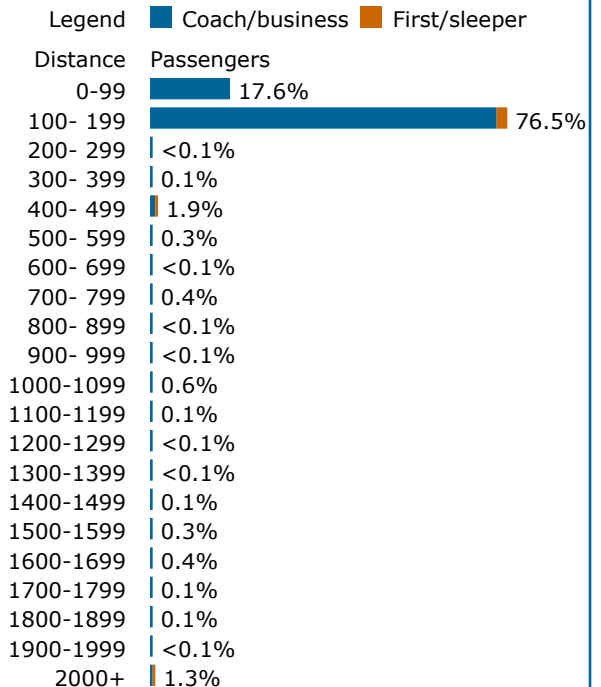
Long Distance: 6,905

Empire Builder: Daily service

Service notes

Service began 9/25/2009

Trips by length, 2014

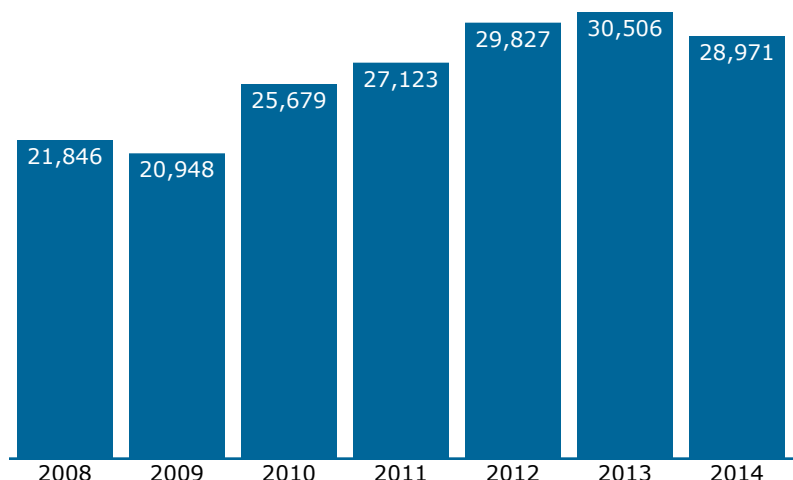


505 Capitol Ct NE #300
Washington, DC 20002
(202) 408-8362
www.narprail.org

* Chicago is Amtrak's east-west gateway.

Amtrak service in Lees Summit, MO - LEE

Passengers using this station, 2008-2014 (arrivals and departures)



Amtrak Station

217 SW Main St
Lees Summit, MO 64063

Population served by this station

Within 25 miles: 1,521,564

Within 50 miles: 2,131,327

5th congressional district

Emanuel Cleaver (D)

(202) 225-4535

Current Amtrak presence

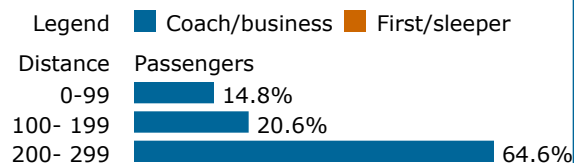
State Supported: 28,971

Missouri River Runner: Multiple trains daily

Quick recap, 2014 (arrivals and departures)

	Coach/ Business	First/ Sleeper	Total
Passengers	28,971		28,971
Average trip	196 miles	n/a	196 miles
Average fare	\$ 29.00	n/a	\$ 29.00
Average yield, per mi	15.0¢	n/a	15.0¢

Trips by length, 2014



Top city pairs by ridership, 2014

1. Kirkwood, MO	247 mi
2. St. Louis, MO	260 mi
3. Jefferson City, MO	135 mi
4. Kansas City, MO	23 mi
5. Hermann, MO	179 mi
6. Washington, MO	209 mi
7. Warrensburg, MO	42 mi
8. Sedalia, MO	71 mi
9. Independence, MO	13 mi

Top city pairs by revenue, 2014

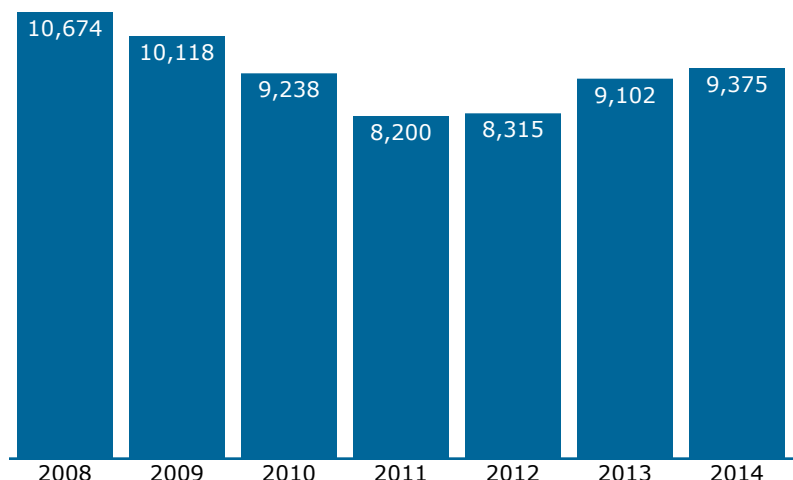
1. Kirkwood, MO	247 mi
2. St. Louis, MO	260 mi
3. Jefferson City, MO	135 mi
4. Hermann, MO	179 mi
5. Washington, MO	209 mi
6. Kansas City, MO	23 mi
7. Warrensburg, MO	42 mi
8. Sedalia, MO	71 mi
9. Independence, MO	13 mi



505 Capitol Ct NE #300
Washington, DC 20002
(202) 408-8362
www.narprail.org

Amtrak service in Lewistown, PA - LEW

Passengers using this station, 2008-2014 (arrivals and departures)



Amtrak Station

150 Helen St
Lewistown, PA 17044-2437

Population served by this station

Within 25 miles: 234,118

Within 50 miles: 1,235,517

10th congressional district

Tom Marino (R)

(202) 225-3731

Current Amtrak presence

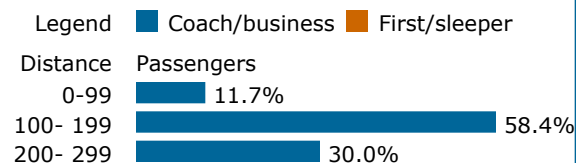
State Supported: 9,375

Pennsylvanian: Daily service

Quick recap, 2014 (arrivals and departures)

	Coach/ Business	First/ Sleeper	Total
Passengers	9,375		9,375
Average trip	185 miles	n/a	185 miles

Trips by length, 2014



Top city pairs by ridership, 2014

1. Philadelphia, PA	165 mi
2. New York, NY	256 mi
3. Pittsburgh, PA	188 mi
4. Harrisburg, PA	61 mi
5. Lancaster, PA	97 mi
6. Paoli, PA	146 mi
7. Trenton, NJ	198 mi
8. Newark, NJ	246 mi
9. Johnstown, PA	110 mi
10. Greensburg, PA	157 mi

Top city pairs by revenue, 2014

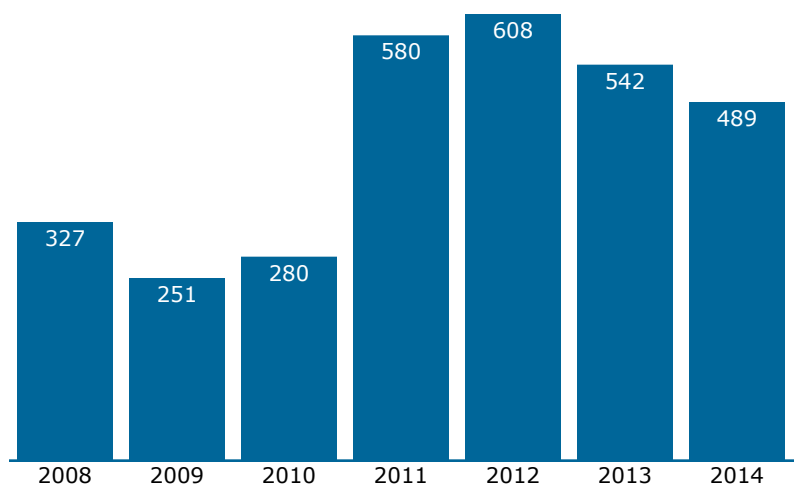
1. New York, NY	256 mi
2. Philadelphia, PA	165 mi
3. Pittsburgh, PA	188 mi
4. Newark, NJ	246 mi
5. Lancaster, PA	97 mi
6. Trenton, NJ	198 mi
7. Paoli, PA	146 mi
8. Harrisburg, PA	61 mi
9. Greensburg, PA	157 mi
10. Johnstown, PA	110 mi



505 Capitol Ct NE #300
Washington, DC 20002
(202) 408-8362
www.narprail.org

Amtrak service in Lexington, NC - LEX

Passengers using this station, 2008-2014 (arrivals and departures)



Quick recap, 2014 (arrivals and departures)

	Coach/ Business	First/ Sleeper	Total
Passengers	489		489
Average trip	66 miles	n/a	66 miles
Average fare	\$ 15.00	n/a	\$ 15.00
Average yield, per mi	22.8¢	n/a	22.8¢

Top city pairs by ridership, 2014

1. Durham, NC	87 mi
2. Kannapolis, NC	33 mi
3. Charlotte, NC	60 mi
4. Greensboro, NC	29 mi
5. Raleigh, NC	113 mi
6. Burlington, NC	53 mi
7. Cary, NC	104 mi
8. Salisbury, NC	18 mi
9. High Point, NC	16 mi

Top city pairs by revenue, 2014

1. Durham, NC	87 mi
2. Charlotte, NC	60 mi
3. Raleigh, NC	113 mi
4. Kannapolis, NC	33 mi
5. Cary, NC	104 mi
6. Greensboro, NC	29 mi
7. Burlington, NC	53 mi
8. High Point, NC	16 mi
9. Salisbury, NC	18 mi

Lexington BBQ Festival

129 S Railroad St
Lexington, NC 27292

Population served by this station

Within 25 miles: 802,925

Within 50 miles: 2,434,884

12th congressional district

Alma Adams (D)

(202) 225-1510

Current Amtrak presence

State Supported: 489

Carolinian: Daily service

Piedmont: Daily service

Service notes

Piedmont Service doubled 6/5/2010

Trips by length, 2014

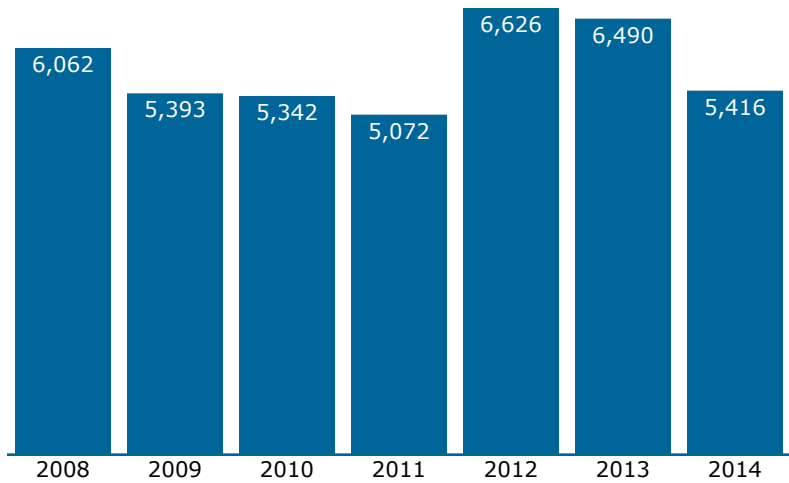
Legend	Coach/business	First/sleeper
Distance	Passengers	
0-99	87.3%	
100- 199	12.7%	



505 Capitol Ct NE #300
Washington, DC 20002
(202) 408-8362
www.narprail.org

Amtrak service in Libby, MT - LIB

Passengers using this station, 2008-2014 (arrivals and departures)



Amtrak Station

100 N Mineral Ave
Libby, MT 59923-1923

Population served by this station

Within 25 miles: 13,466

Within 50 miles: 57,957

At large representative

Ryan K. Zinke (R)

(202) 225-3211

Current Amtrak presence

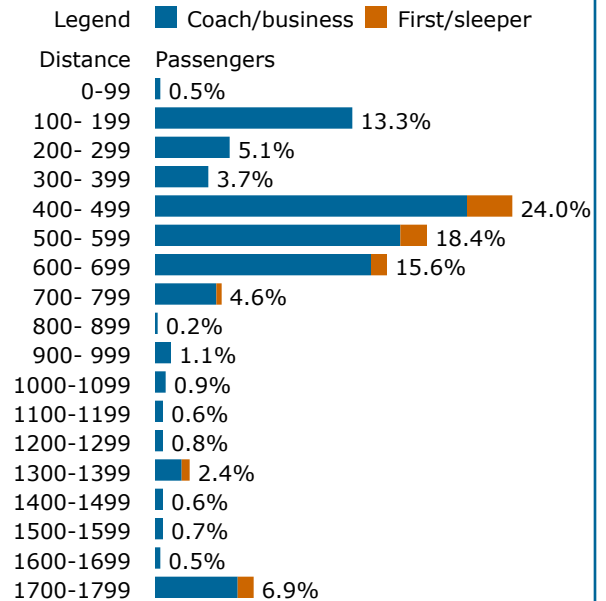
Long Distance: 5,416

Empire Builder: Daily service

Quick recap, 2014 (arrivals and departures)

	Coach/ Business	First/ Sleeper	Total
Passengers	4,931	485	5,416
Average trip	596 miles	795 miles	614 miles
Average fare	\$ 81.00	\$220.00	\$ 93.00
Average yield, per mi	13.6¢	27.7¢	15.2¢

Trips by length, 2014



Top city pairs by ridership, 2014

1. Williston, ND	667 mi
2. Seattle, WA	477 mi
3. Portland, OR	528 mi
4. Spokane, WA	151 mi
5. Everett, WA	443 mi
6. Chicago, IL*	1,728 mi
7. Whitefish, MT	102 mi
8. Vancouver, WA	518 mi
9. Minot, ND	788 mi

Top city pairs by revenue, 2014

1. Williston, ND	667 mi
2. Chicago, IL*	1,728 mi
3. Seattle, WA	477 mi
4. Portland, OR	528 mi
5. Everett, WA	443 mi
6. St. Paul, MN	1,310 mi
7. Minot, ND	788 mi
8. Spokane, WA	151 mi
9. Stanley, ND	734 mi

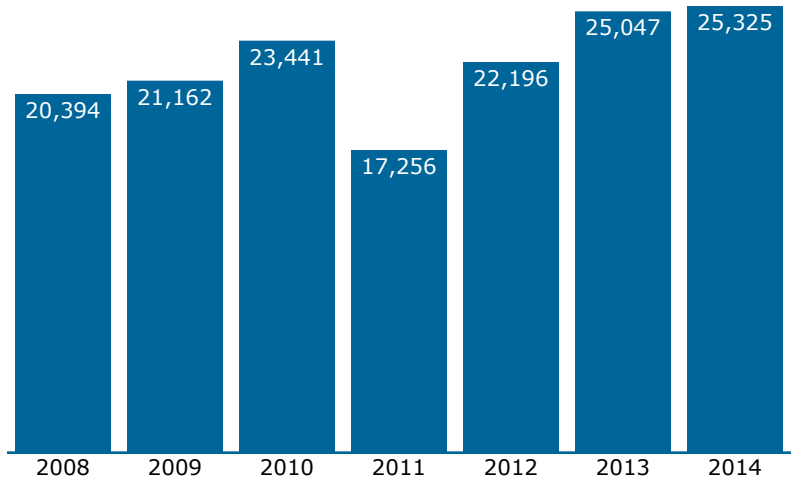


505 Capitol Ct NE #300
Washington, DC 20002
(202) 408-8362
www.narprail.org

* Chicago is Amtrak's east-west gateway.

Amtrak service in Lincoln, IL - LCN

Passengers using this station, 2008-2014 (arrivals and departures)



Quick recap, 2014 (arrivals and departures)

	Coach/ Business	First/ Sleeper	Total
Passengers	25,180	145	25,325
Average trip	118 miles	739 miles	121 miles
Average fare	\$ 19.00	\$213.00	\$ 20.00
Average yield, per mi	15.6¢	28.8¢	16.1¢

Top city pairs by ridership, 2014

1. Chicago, IL*	156 mi
2. Normal, IL	32 mi
3. Springfield, IL	29 mi
4. St. Louis, MO	128 mi
5. Joliet, IL	119 mi
6. Alton, IL	101 mi
7. Summit, IL	144 mi
8. Carlinville, IL	68 mi
9. Pontiac, IL	64 mi

Top city pairs by revenue, 2014

1. Chicago, IL*	156 mi
2. St. Louis, MO	128 mi
3. Joliet, IL	119 mi
4. Normal, IL	32 mi
5. Springfield, IL	29 mi
6. Dallas, TX	835 mi
7. Longview, TX	708 mi
8. Fort Worth, TX	866 mi
9. Alton, IL	101 mi

Amtrak Station

101 N Chicago
Lincoln, IL 62656-2707

Population served by this station

Within 25 miles: 90,353

Within 50 miles: 972,428

18th congressional district

(vacant) ()

(202) 225-6201

Current Amtrak presence

State Supported: 21,670

Lincoln Service: Multiple trains daily

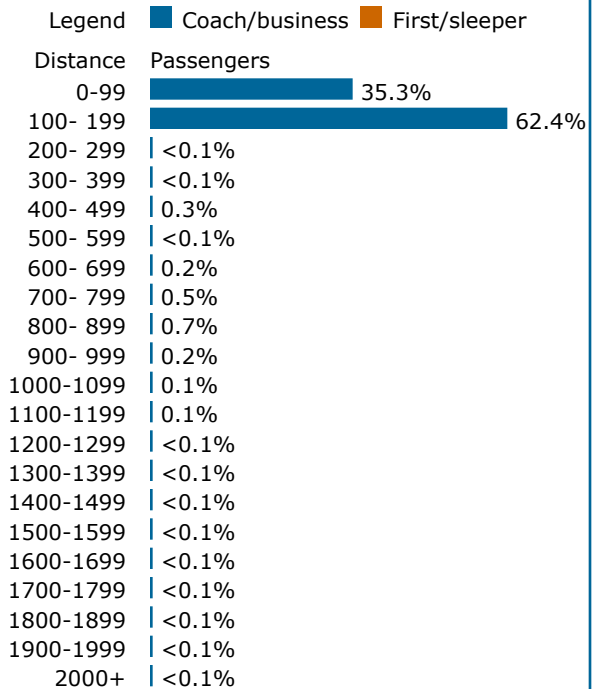
Long Distance: 3,655

Texas Eagle: Daily service

Service notes

Lincoln Service doubled 10/30/2006

Trips by length, 2014

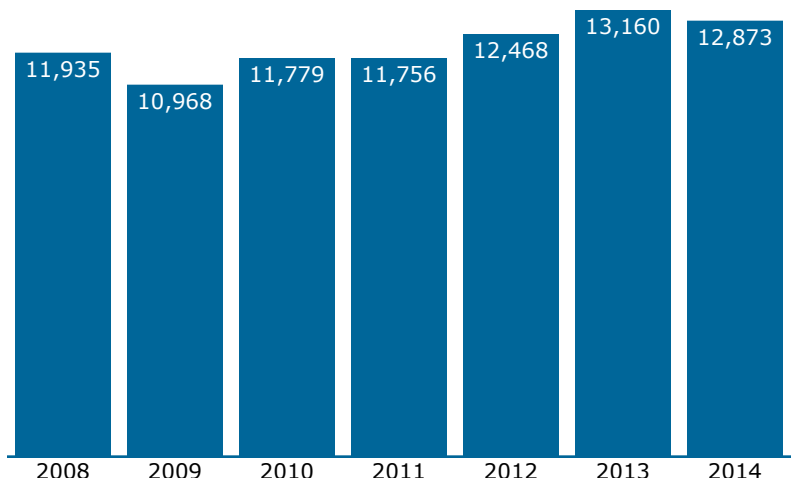


505 Capitol Ct NE #300
Washington, DC 20002
(202) 408-8362
www.narprail.org

* Chicago is Amtrak's east-west gateway.

Amtrak service in Lincoln, NE - LNK

Passengers using this station, 2008-2014 (arrivals and departures)



Amtrak Station

201 N 7th St
Lincoln, NE 68501-1379

Population served by this station

Within 25 miles: 318,494
Within 50 miles: 1,067,240

1st congressional district

Jeff Fortenberry (R)
(202) 225-4806

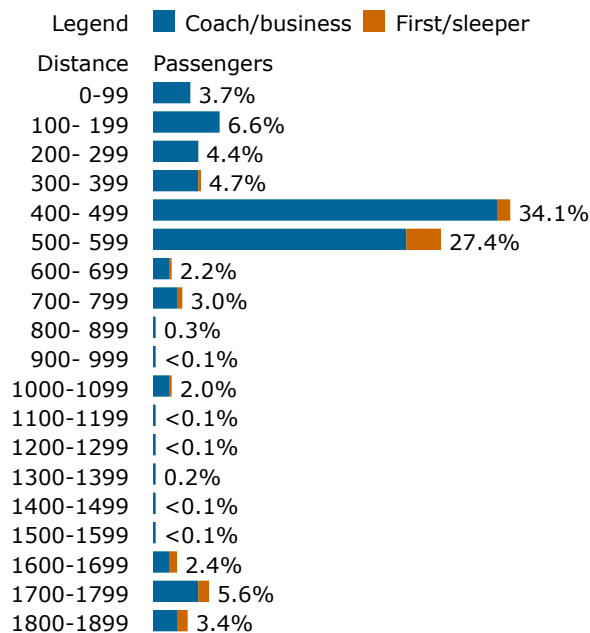
Current Amtrak presence

Long Distance: 12,873
California Zephyr: Daily service

Quick recap, 2014 (arrivals and departures)

	Coach/ Business	First/ Sleeper	Total
Passengers	11,664	1,209	12,873
Average trip	587 miles	967 miles	623 miles
Average fare	\$ 85.00	\$262.00	\$101.00
Average yield, per mi	14.4¢	27.1¢	16.3¢

Trips by length, 2014



Top city pairs by ridership, 2014

1. Denver, CO	483 mi
2. Chicago, IL*	555 mi
3. Creston, IA	163 mi
4. Sacramento, CA	1,798 mi
5. Galesburg, IL	393 mi
6. McCook, NE	228 mi
7. Grand Junction, CO	756 mi
8. Omaha, NE	55 mi
9. Emeryville, CA	1,883 mi

Top city pairs by revenue, 2014

1. Denver, CO	483 mi
2. Chicago, IL*	555 mi
3. Sacramento, CA	1,798 mi
4. Emeryville, CA	1,883 mi
5. Reno, NV	1,647 mi
6. Grand Junction, CO	756 mi
7. Salt Lake City, UT	1,053 mi
8. Galesburg, IL	393 mi
9. Creston, IA	163 mi

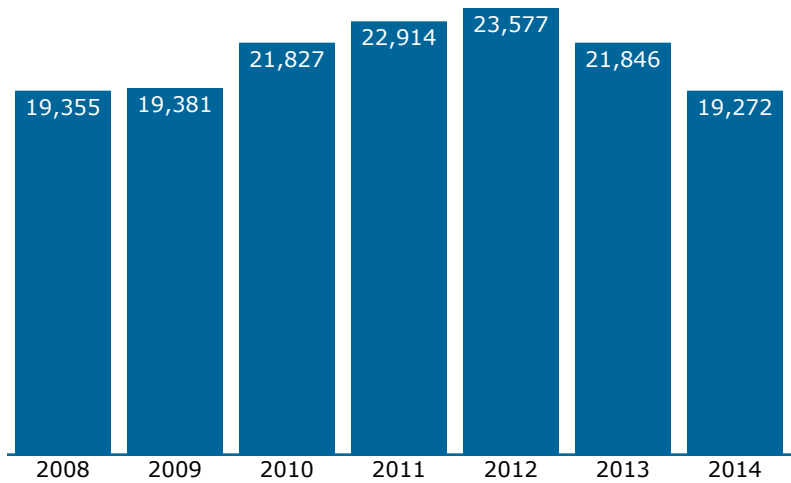


505 Capitol Ct NE #300
Washington, DC 20002
(202) 408-8362
www.narprail.org

* Chicago is Amtrak's east-west gateway.

Amtrak service in Little Rock, AR - LRK

Passengers using this station, 2008-2014 (arrivals and departures)



Union Station Square

1400 W Markham
Little Rock, AR 72201-1840

Population served by this station

Within 25 miles: 578,307

Within 50 miles: 977,316

2nd congressional district

French Hill (R)

(202) 225-2506

Current Amtrak presence

Long Distance: 19,272

Texas Eagle: Daily service

Quick recap, 2014 (arrivals and departures)

	Coach/ Business	First/ Sleeper	Total
Passengers	17,476	1,796	19,272
Average trip	565 miles	741 miles	581 miles
Average fare	\$ 84.00	\$200.00	\$ 95.00
Average yield, per mi	14.8¢	27.0¢	16.3¢

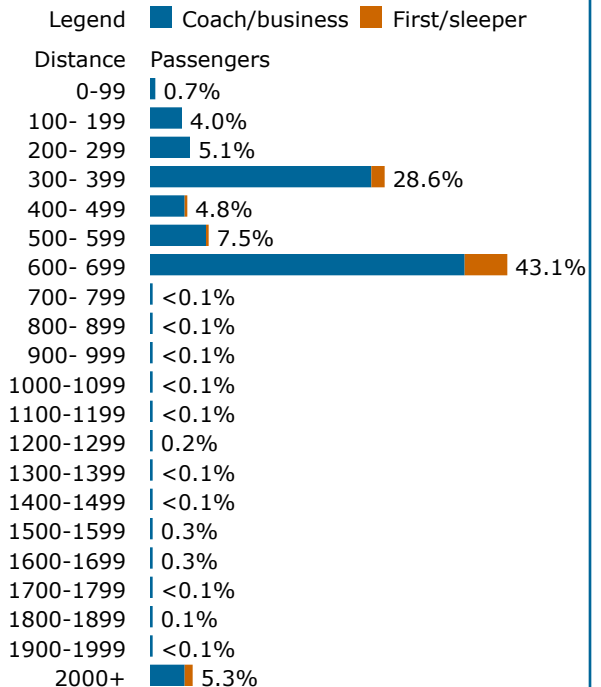
Top city pairs by ridership, 2014

1. Chicago, IL*	634 mi
2. St. Louis, MO	350 mi
3. Los Angeles, CA	2,094 mi
4. Longview, TX	230 mi
5. Springfield, IL	449 mi
6. Dallas, TX	357 mi
7. Fort Worth, TX	388 mi
8. San Antonio, TX	682 mi
9. Normal, IL	510 mi

Top city pairs by revenue, 2014

1. Chicago, IL*	634 mi
2. St. Louis, MO	350 mi
3. Los Angeles, CA	2,094 mi
4. Springfield, IL	449 mi
5. San Antonio, TX	682 mi
6. Joliet, IL	597 mi
7. Dallas, TX	357 mi
8. Normal, IL	510 mi
9. Fort Worth, TX	388 mi

Trips by length, 2014

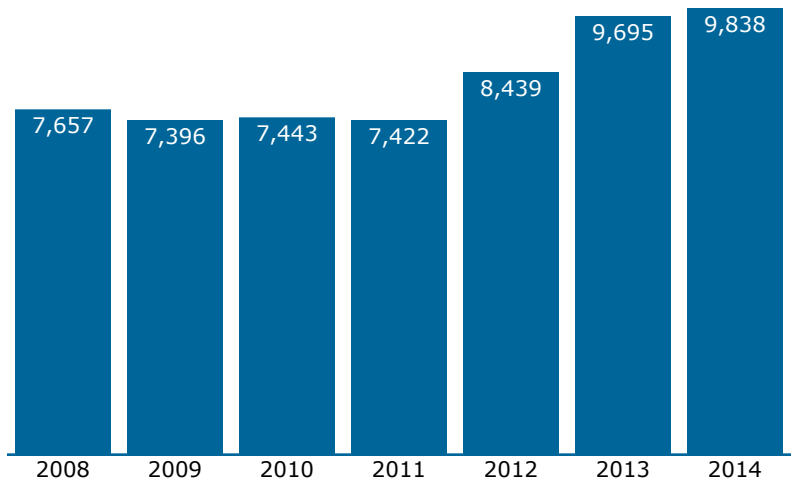


505 Capitol Ct NE #300
Washington, DC 20002
(202) 408-8362
www.narprail.org

* Chicago is Amtrak's east-west gateway.

Amtrak service in Lodi, CA - LOD

Passengers using this station, 2008-2014 (arrivals and departures)



Transit Center

24 S Sacramento St
Lodi, CA 95240-2150

Population served by this station

Within 25 miles: 879,578

Within 50 miles: 4,459,483

9th congressional district

Jerry McNerney (D)

(202) 225-1947

Current Amtrak presence

State Supported: 9,838

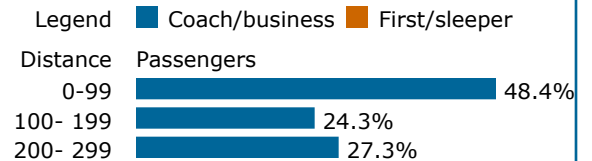
San Joaquins: Multiple trains daily

Quick recap, 2014 (arrivals and departures)

	Coach/ Business	First/ Sleeper	Total
Passengers	9,838		9,838
Average trip	121 miles	n/a	121 miles
Average fare	\$ 21.00	n/a	\$ 21.00
Average yield, per mi	17.0¢	n/a	17.0¢

Station also handled 3,818 passengers
to/from 4 cities on connecting Thruway bus service.

Trips by length, 2014



Top city pairs by ridership, 2014

1. Sacramento, CA	46 mi
2. Bakersfield, CA	241 mi
3. Fresno, CA	132 mi
4. Hanford, CA	161 mi
5. Modesto, CA	37 mi
6. Merced, CA	73 mi
7. Stockton--Dwntwn, CA	8 mi
8. Madera, CA	109 mi

Top city pairs by revenue, 2014

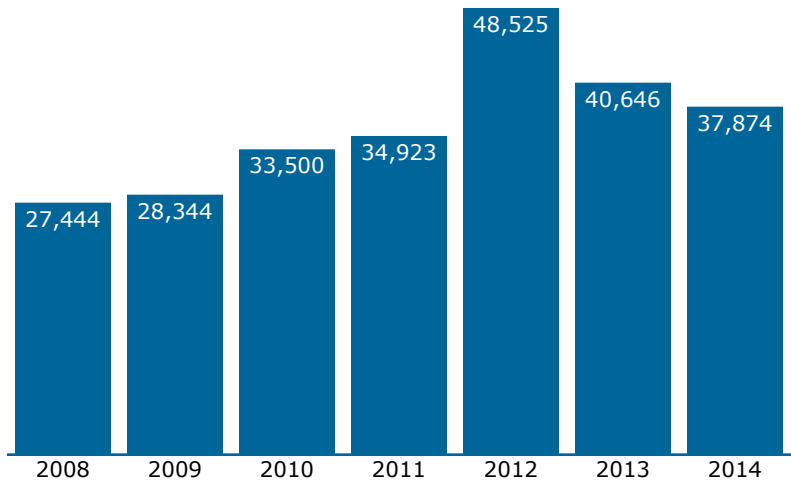
1. Bakersfield, CA	241 mi
2. Sacramento, CA	46 mi
3. Fresno, CA	132 mi
4. Hanford, CA	161 mi
5. Merced, CA	73 mi
6. Modesto, CA	37 mi
7. Wasco, CA	216 mi
8. Madera, CA	109 mi



505 Capitol Ct NE #300
Washington, DC 20002
(202) 408-8362
www.narprail.org

Amtrak service in Longview, TX - LVW

Passengers using this station, 2008-2014 (arrivals and departures)



Amtrak Station

905 E Pacific Ave
Longview, TX 75602-1447

Population served by this station

Within 25 miles: 270,455

Within 50 miles: 692,596

1st congressional district

Louie Gohmert (R)

(202) 225-3035

Current Amtrak presence

Long Distance: 37,874

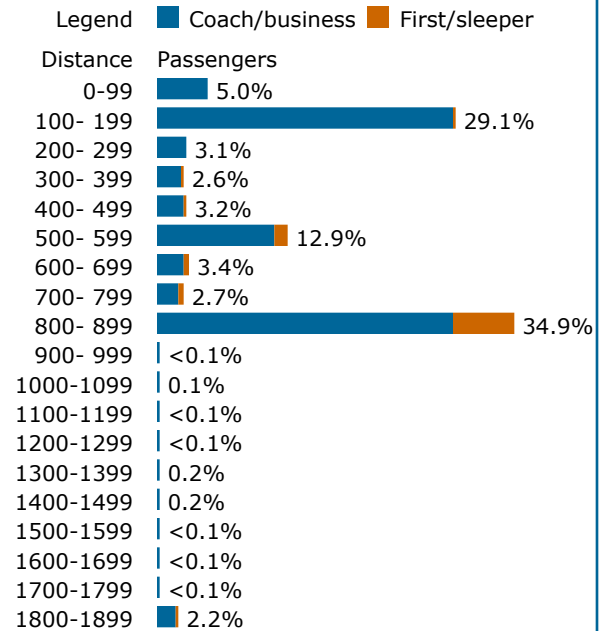
Texas Eagle: Daily service

Quick recap, 2014 (arrivals and departures)

	Coach/ Business	First/ Sleeper	Total
Passengers	33,910	3,964	37,874
Average trip	510 miles	779 miles	538 miles
Average fare	\$ 66.00	\$206.00	\$ 80.00
Average yield, per mi	12.9¢	26.4¢	14.9¢

Station also handled 22,470 passengers
to/from 4 cities on connecting Thruway bus service.

Trips by length, 2014



Top city pairs by ridership, 2014

1. Chicago, IL*	864 mi
2. Dallas, TX	127 mi
3. St. Louis, MO	580 mi
4. Fort Worth, TX	158 mi
5. Marshall, TX	24 mi
6. Springfield, IL	679 mi
7. Normal, IL	740 mi
8. Little Rock, AR	230 mi

Top city pairs by revenue, 2014

1. Chicago, IL*	864 mi
2. St. Louis, MO	580 mi
3. Dallas, TX	127 mi
4. Los Angeles, CA	1,864 mi
5. Springfield, IL	679 mi
6. Normal, IL	740 mi
7. Fort Worth, TX	158 mi
8. Joliet, IL	827 mi

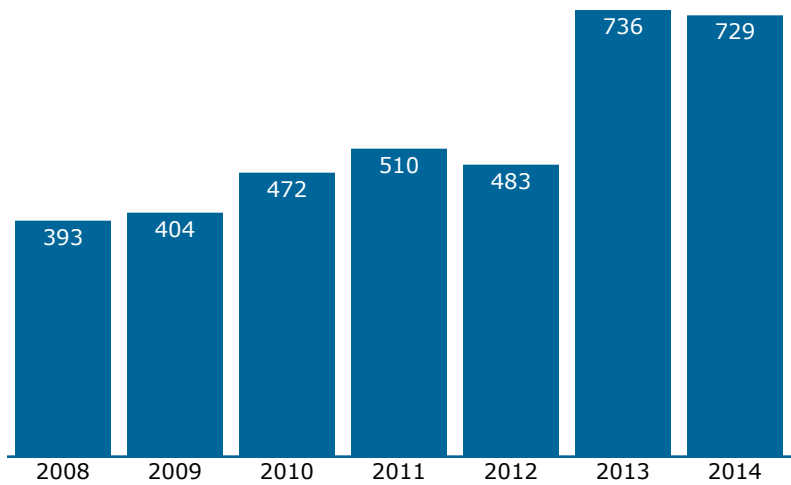


505 Capitol Ct NE #300
Washington, DC 20002
(202) 408-8362
www.narprail.org

* Chicago is Amtrak's east-west gateway.

Amtrak service in Lordsburg, NM - LDB

Passengers using this station, 2008-2014 (arrivals and departures)



Amtrak Station

Center St and SP Blvd
Lordsburg, NM 88045

Population served by this station

Within 25 miles: 4,463

Within 50 miles: 42,179

2nd congressional district

Steve Pearce (R)

(202) 225-2365

Current Amtrak presence

Long Distance: 729

Sunset Limited: 3 trains/wk

Texas Eagle: 3 trains/wk

Quick recap, 2014 (arrivals and departures)

	Coach/ Business	First/ Sleeper	Total
Passengers	629	100	729
Average trip	654 miles	1,009 miles	703 miles
Average fare	\$ 82.00	\$270.00	\$108.00
Average yield, per mi	12.5¢	26.7¢	15.3¢

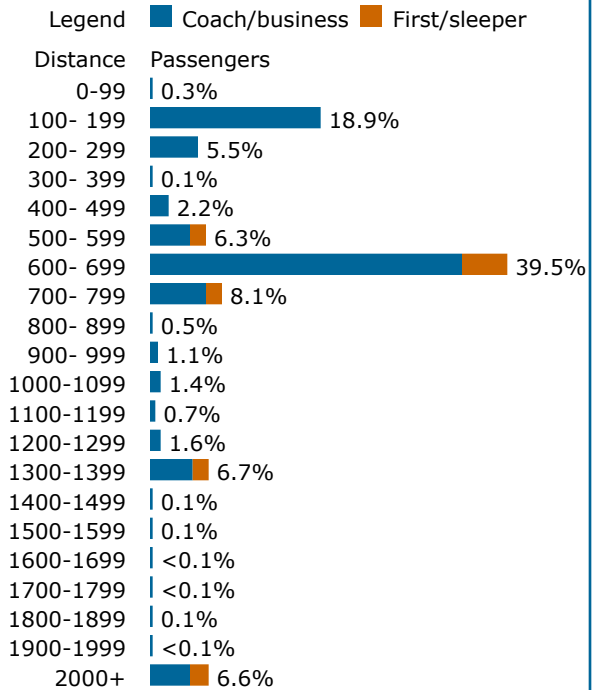
Top city pairs by ridership, 2014

1. Los Angeles, CA	670 mi
2. Tucson, AZ	168 mi
3. San Antonio, TX	753 mi
4. New Orleans, LA	1,325 mi
5. Chicago, IL*	2,069 mi
6. Maricopa, AZ	254 mi
7. Palm Springs, CA	564 mi
8. El Paso, TX	148 mi
9. Del Rio, TX	583 mi

Top city pairs by revenue, 2014

1. Los Angeles, CA	670 mi
2. Chicago, IL*	2,069 mi
3. New Orleans, LA	1,325 mi
4. San Antonio, TX	753 mi
5. Tucson, AZ	168 mi
6. Palm Springs, CA	564 mi
7. Maricopa, AZ	254 mi
8. Longview, TX	1,205 mi
9. Ontario, CA	631 mi

Trips by length, 2014



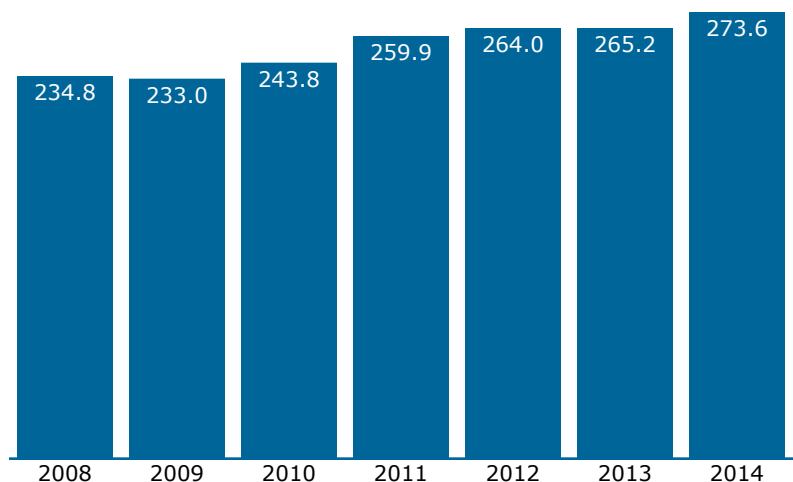
505 Capitol Ct NE #300
Washington, DC 20002
(202) 408-8362
www.narprail.org

* Chicago is Amtrak's east-west gateway.

Amtrak service in Lorton, VA - LOR

Passengers using this station, 2008-2014

(arrivals and departures, in thousands)



Auto Train Terminal

8006 Lorton Rd
Lorton, VA 22079-2707

Population served by this station

Within 25 miles: 3,695,860

Within 50 miles: 6,572,613

8th congressional district

Donald S. Beyer Jr. (D)

(202) 225-4736

Current Amtrak presence

Long Distance: 273,628

Auto Train: Daily service

Quick recap, 2014 (arrivals and departures)

	Coach/ Business	First/ Sleeper	Total
Passengers	160,097	113,529	273,628
Average trip	861 miles	861 miles	861 miles
Average fare	\$128.00	\$277.00	\$288.00
Average yield, per mi	14.8¢	32.2¢	33.4¢

Top city pairs by ridership, 2014

1. Sanford, FL 930 mi


Top city pairs by revenue, 2014

1. Sanford, FL 930 mi

Trips by length, 2014

Legend ■ Coach/business ■ First/sleeper

Distance Passengers

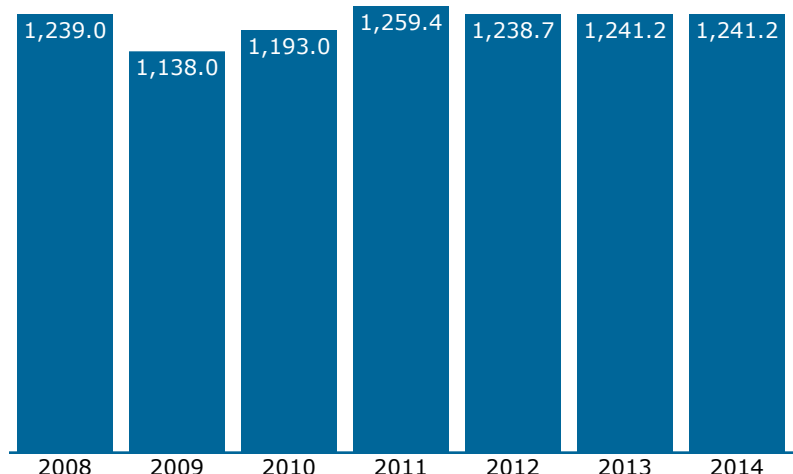


505 Capitol Ct NE #300
Washington, DC 20002
(202) 408-8362
www.narprail.org

Amtrak service in Los Angeles, CA - LAX

Passengers using this station, 2008-2014

(arrivals and departures, in thousands)



Quick recap, 2014 (arrivals and departures)

	Coach/ Business	First/ Sleeper	Total
Passengers	1,164,181	77,008	1,241,189
Average trip	239 miles	1,262 miles	302 miles

Station also handled 230,101 passengers to/from 28 cities on connecting Thruway bus service.

Top city pairs by ridership, 2014

1. San Diego, CA	129 mi
2. Solana Beach, CA	104 mi
3. Oceanside, CA	87 mi
4. Santa Barbara, CA	103 mi
5. SD Old Town, CA	126 mi
6. Irvine, CA	46 mi
7. Fullerton, CA	26 mi
8. Anaheim, CA	31 mi
9. S.J. Capistrano, CA	58 mi

Top city pairs by revenue, 2014

1. San Diego, CA	129 mi
2. Chicago, IL*	2,728 mi
3. Seattle, WA	1,377 mi
4. Solana Beach, CA	104 mi
5. Albuquerque, NM	924 mi
6. SD Old Town, CA	126 mi
7. Oceanside, CA	87 mi
8. New Orleans, LA	1,995 mi
9. Portland, OR	1,190 mi

Union Station

800 N Alameda St
Los Angeles, CA 90012-2177

Population served by this station

Within 25 miles: 9,661,452
Within 50 miles: 14,647,196

34th congressional district

Xavier Becerra (D)
(202) 225-6235

Current Amtrak presence

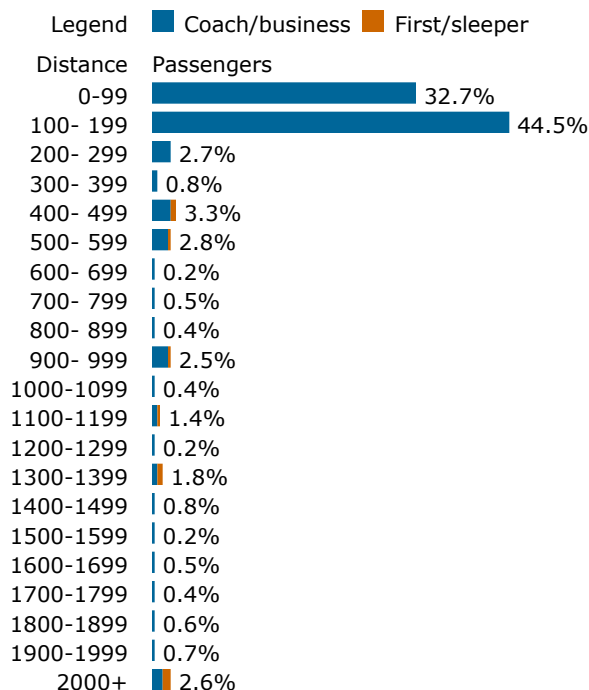
State Supported: 959,413

Pacific Surfliner: Multiple trains daily

Long Distance: 281,776

Coast Starlight: Daily service
Southwest Chief: Daily service
Sunset Limited: 3 trains/wk
Texas Eagle: 3 trains/wk

Trips by length, 2014

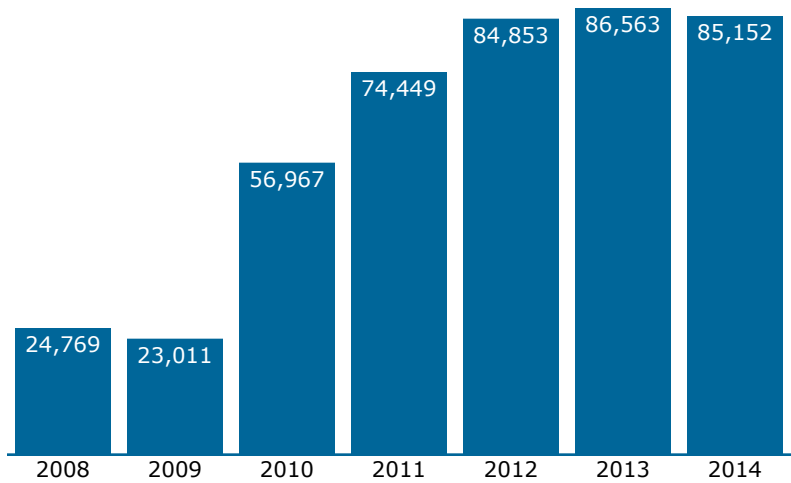


505 Capitol Ct NE #300
Washington, DC 20002
(202) 408-8362
www.narprail.org

* Chicago is Amtrak's east-west gateway.

Amtrak service in Lynchburg, VA - LYH

Passengers using this station, 2008-2014 (arrivals and departures)



Quick recap, 2014 (arrivals and departures)

	Coach/ Business	First/ Sleeper	Total
Passengers	84,559	593	85,152
Average trip	274 miles	573 miles	277 miles
Average fare	\$ 70.00	\$268.00	\$ 72.00
Average yield, per mi	25.6¢	46.8¢	25.9¢

Station also handled 3,382 passengers to/from 2 cities on connecting Thruway bus service.

Top city pairs by ridership, 2014

1. Washington, DC	173 mi
2. New York, NY	398 mi
3. Alexandria, VA	165 mi
4. Philadelphia, PA	307 mi
5. Baltimore, MD	213 mi
6. Manassas, VA	140 mi
7. Charlottesville, VA	61 mi
8. Newark, NJ	388 mi

Top city pairs by revenue, 2014

1. New York, NY	398 mi
2. Washington, DC	173 mi
3. Philadelphia, PA	307 mi
4. Alexandria, VA	165 mi
5. Newark, NJ	388 mi
6. Baltimore, MD	213 mi
7. Atlanta, GA	461 mi
8. New Haven, CT	473 mi

Kemper Street Station

825 Kemper St
Lynchburg, VA 24501-1327

Population served by this station

Within 25 miles: 235,709

Within 50 miles: 731,072

6th congressional district

Bob Goodlatte (R)

(202) 225-5431

Current Amtrak presence

State Supported: 72,771

VA Service/Lynchburg: Daily service

Long Distance: 12,381

Crescent: Daily service

Service notes

Virginia Service began 10/2009

Trips by length, 2014

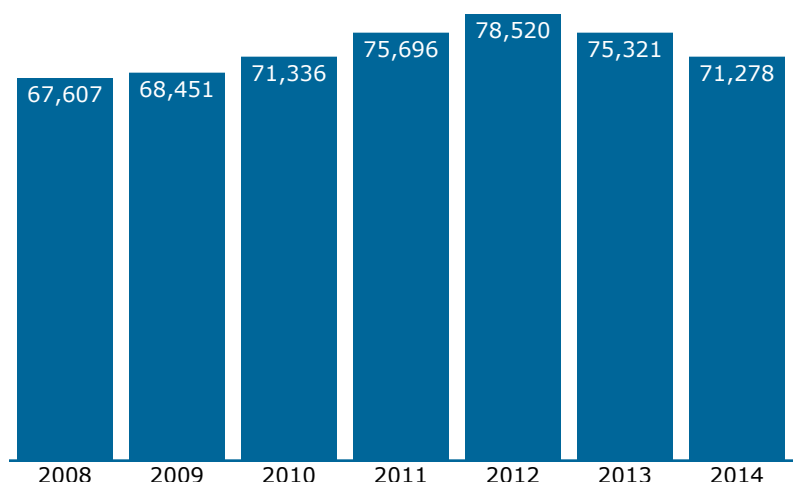
Distance	Passengers
0-99	2.8%
100- 199	44.7%
200- 299	8.1%
300- 399	35.5%
400- 499	4.7%
500- 599	1.3%
600- 699	2.2%
700- 799	<0.1%
800- 899	<0.1%
900- 999	0.5%



505 Capitol Ct NE #300
Washington, DC 20002
(202) 408-8362
www.narprail.org

Amtrak service in Macomb, IL - MAC

Passengers using this station, 2008-2014 (arrivals and departures)



Quick recap, 2014 (arrivals and departures)

	Coach/ Business	First/ Sleeper	Total
Passengers	71,278		71,278
Average trip	180 miles	n/a	180 miles
Average fare	\$ 27.00	n/a	\$ 27.00
Average yield, per mi	15.1¢	n/a	15.1¢

Top city pairs by ridership, 2014

1. Chicago, IL*	202 mi
2. Naperville, IL	174 mi
3. La Grange, IL	188 mi
4. Galesburg, IL	40 mi
5. Plano, IL	150 mi
6. Quincy, IL	56 mi
7. Mendota, IL	119 mi
8. Princeton, IL	98 mi
9. Kewanee, IL	71 mi

Top city pairs by revenue, 2014

1. Chicago, IL*	202 mi
2. Naperville, IL	174 mi
3. La Grange, IL	188 mi
4. Plano, IL	150 mi
5. Mendota, IL	119 mi
6. Galesburg, IL	40 mi
7. Quincy, IL	56 mi
8. Princeton, IL	98 mi
9. Kewanee, IL	71 mi

Travel Center

120 E Calhoun St
Macomb, IL 61455-7321

Population served by this station

Within 25 miles: 60,318
Within 50 miles: 323,685

18th congressional district

(vacant) ()
(202) 225-6201

Current Amtrak presence

State Supported: 71,278

IL Zephyr/Carl Sandburg: Multiple trains daily

Service notes

Carl Sandburg added 10/30/2006

Trips by length, 2014

Legend	Coach/business	First/sleeper
Distance	Passengers	
0-99	8.2%	
100- 199	32.3%	
200- 299	59.6%	

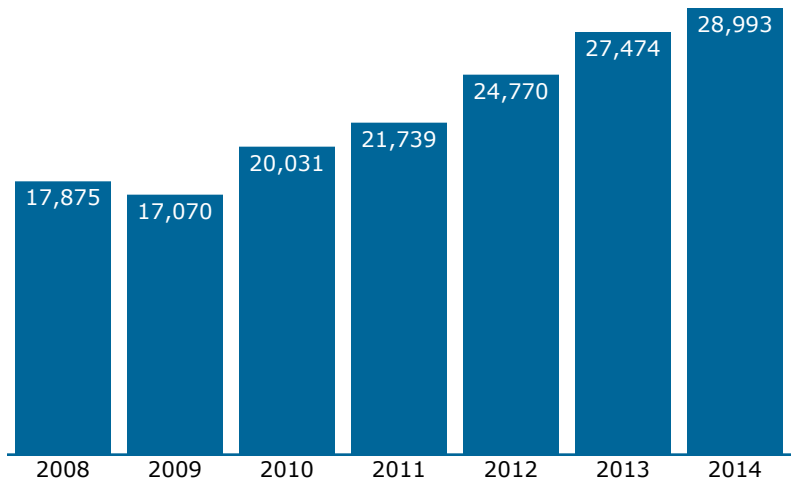


505 Capitol Ct NE #300
Washington, DC 20002
(202) 408-8362
www.narprail.org

* Chicago is Amtrak's east-west gateway.

Amtrak service in Madera, CA - MDR

Passengers using this station, 2008-2014 (arrivals and departures)



Amtrak Station

Ave 15 1/2 and 29th Rd
Madera, CA 93637

Population served by this station

Within 25 miles: 804,702

Within 50 miles: 1,407,892

16th congressional district

Jim Costa (D)

(202) 225-3341

Current Amtrak presence

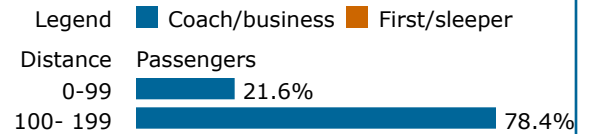
State Supported: 28,993

San Joaquins: Multiple trains daily

Quick recap, 2014 (arrivals and departures)

	Coach/ Business	First/ Sleeper	Total
Passengers	28,993		28,993
Average trip	119 miles	n/a	119 miles
Average fare	\$ 20.00	n/a	\$ 20.00
Average yield, per mi	16.8¢	n/a	16.8¢

Trips by length, 2014



Top city pairs by ridership, 2014

1. Bakersfield, CA	132 mi
2. Stockton, CA	101 mi
3. Sacramento, CA	155 mi
4. Emeryville, CA	177 mi
5. Martinez, CA	151 mi
6. Hanford, CA	52 mi
7. Fresno, CA	22 mi
8. Modesto, CA	72 mi
9. Richmond, CA	170 mi

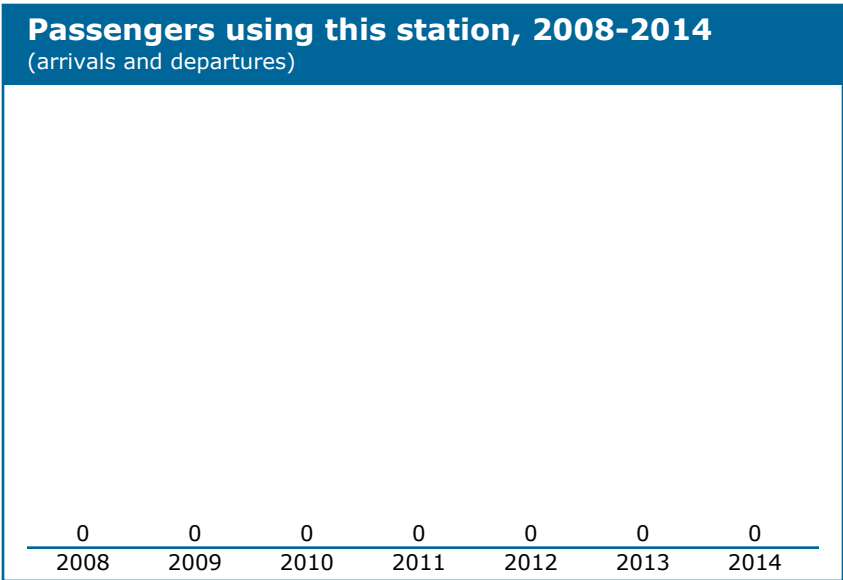
Top city pairs by revenue, 2014

1. Bakersfield, CA	132 mi
2. Sacramento, CA	155 mi
3. Stockton, CA	101 mi
4. Emeryville, CA	177 mi
5. Martinez, CA	151 mi
6. Richmond, CA	170 mi
7. Oakland, CA	183 mi
8. Hanford, CA	52 mi
9. Modesto, CA	72 mi



505 Capitol Ct NE #300
Washington, DC 20002
(202) 408-8362
www.narprail.org

Amtrak service in Madison, FL - MDO



Amtrak Station

1000 S Range St
Madison, FL 32340-2245

Population served by this station
Within 25 miles:
Within 50 miles:

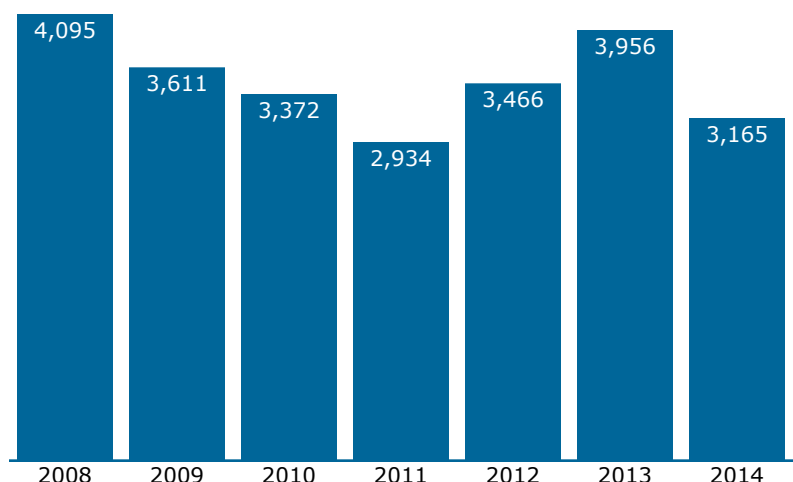
3rd congressional district
Ted Yoho (R)
(202) 225-5744



505 Capitol Ct NE #300
Washington, DC 20002
(202) 408-8362
www.narprail.org

Amtrak service in Malta, MT - MAL

Passengers using this station, 2008-2014 (arrivals and departures)



Amtrak Station

51 S 1st St E
Malta, MT 59538

Population served by this station

Within 25 miles: 4,253
Within 50 miles: 9,847

At large representative

Ryan K. Zinke (R)
(202) 225-3211

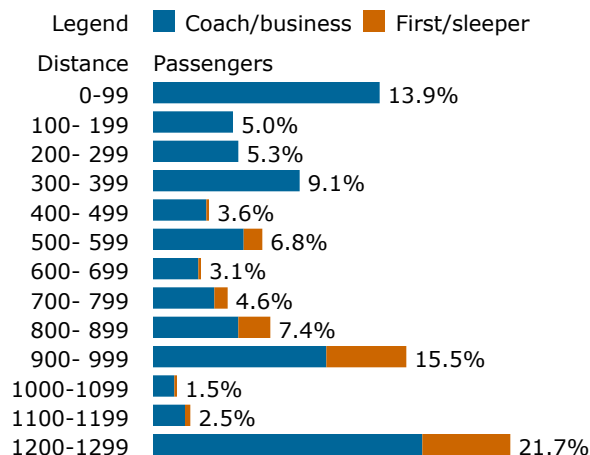
Current Amtrak presence

Long Distance: 3,165
Empire Builder: Daily service

Quick recap, 2014 (arrivals and departures)

	Coach/ Business	First/ Sleeper	Total
Passengers	2,666	499	3,165
Average trip	652 miles	994 miles	706 miles
Average fare	\$ 82.00	\$259.00	\$110.00
Average yield, per mi	12.6¢	26.0¢	15.6¢

Trips by length, 2014



Top city pairs by ridership, 2014

1. Chicago, IL*	1,283 mi
2. Havre, MT	87 mi
3. Seattle, WA	922 mi
4. Whitefish, MT	343 mi
5. St. Paul, MN	865 mi
6. Spokane, WA	596 mi
7. Portland, OR	973 mi
8. Glasgow, MT	66 mi
9. Wolf Point, MT	115 mi

Top city pairs by revenue, 2014

1. Chicago, IL*	1,283 mi
2. Seattle, WA	922 mi
3. St. Paul, MN	865 mi
4. Portland, OR	973 mi
5. Spokane, WA	596 mi
6. Whitefish, MT	343 mi
7. Fargo, ND	621 mi
8. St. Cloud, MN	797 mi
9. Winona, MN	975 mi

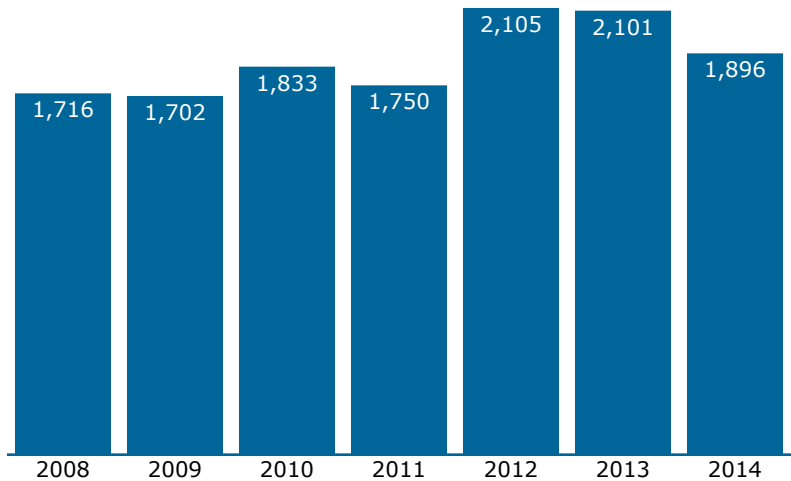


505 Capitol Ct NE #300
Washington, DC 20002
(202) 408-8362
www.narprail.org

* Chicago is Amtrak's east-west gateway.

Amtrak service in Malvern, AR - MVN

Passengers using this station, 2008-2014 (arrivals and departures)



Amtrak Station

200 E 1st St
Malvern, AR 72104-3922

Population served by this station

Within 25 miles: 190,752

Within 50 miles: 740,850

4th congressional district

Bruce Westerman (R)

(202) 225-3772

Current Amtrak presence

Long Distance: 1,896

Texas Eagle: Daily service

Quick recap, 2014 (arrivals and departures)

	Coach/ Business	First/ Sleeper	Total
Passengers	1,750	146	1,896
Average trip	573 miles	685 miles	582 miles
Average fare	\$ 78.00	\$178.00	\$ 86.00
Average yield, per mi	13.6¢	26.0¢	14.7¢

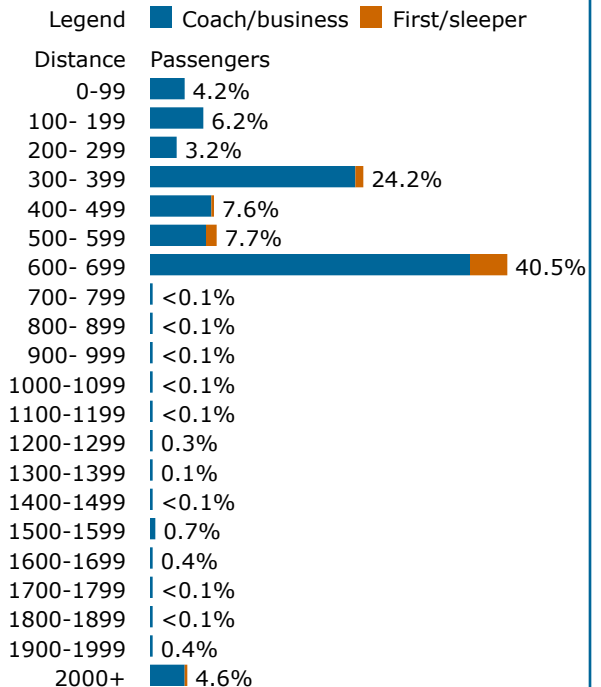
Top city pairs by ridership, 2014

1. Chicago, IL*	677 mi
2. St. Louis, MO	393 mi
3. Dallas, TX	314 mi
4. Springfield, IL	492 mi
5. Longview, TX	187 mi
6. Normal, IL	553 mi
7. Fort Worth, TX	345 mi
8. Los Angeles, CA	2,051 mi
9. San Antonio, TX	639 mi

Top city pairs by revenue, 2014

1. Chicago, IL*	677 mi
2. St. Louis, MO	393 mi
3. Los Angeles, CA	2,051 mi
4. Springfield, IL	492 mi
5. Normal, IL	553 mi
6. Dallas, TX	314 mi
7. San Antonio, TX	639 mi
8. Fort Worth, TX	345 mi
9. Joliet, IL	640 mi

Trips by length, 2014

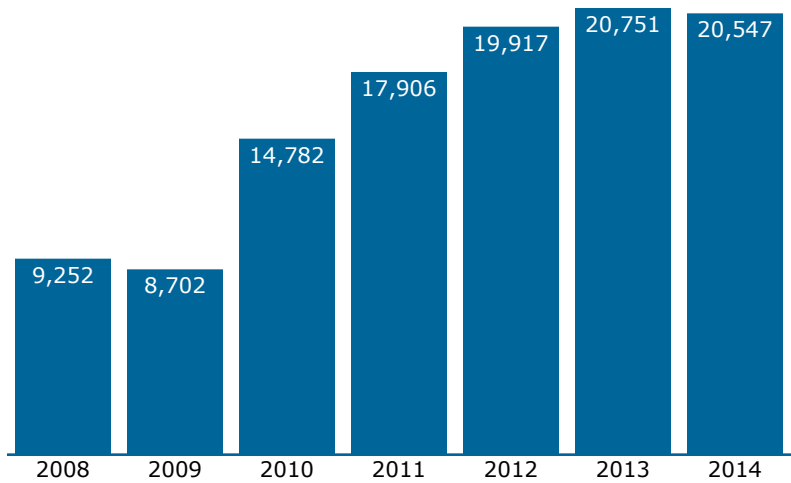


505 Capitol Ct NE #300
Washington, DC 20002
(202) 408-8362
www.narprail.org

* Chicago is Amtrak's east-west gateway.

Amtrak service in Manassas, VA - MSS

Passengers using this station, 2008-2014 (arrivals and departures)



Quick recap, 2014 (arrivals and departures)

	Coach/ Business	First/ Sleeper	Total
Passengers	19,960	587	20,547
Average trip	237 miles	566 miles	246 miles
Average fare	\$ 71.00	\$253.00	\$ 76.00
Average yield, per mi	29.8¢	44.6¢	30.8¢

Top city pairs by ridership, 2014

1. New York, NY	258 mi
2. Lynchburg, VA	140 mi
3. Charlottesville, VA	82 mi
4. Washington, DC	33 mi
5. Philadelphia, PA	167 mi
6. Atlanta, GA	601 mi
7. Newark, NJ	248 mi
8. Trenton, NJ	200 mi
9. Greensboro, NC	254 mi

Top city pairs by revenue, 2014

1. New York, NY	258 mi
2. Atlanta, GA	601 mi
3. Philadelphia, PA	167 mi
4. Lynchburg, VA	140 mi
5. Charlottesville, VA	82 mi
6. Newark, NJ	248 mi
7. Trenton, NJ	200 mi
8. New Orleans, LA	1,119 mi
9. Washington, DC	33 mi

Amtrak Station

9431 West St
Manassas, VA 20110-5507

Population served by this station

Within 25 miles: 2,475,230

Within 50 miles: 6,128,800

10th congressional district

Barbara Comstock (R)

(202) 225-5136

Current Amtrak presence

State Supported: 11,342

VA Service/Lynchburg: Daily service

Long Distance: 9,205

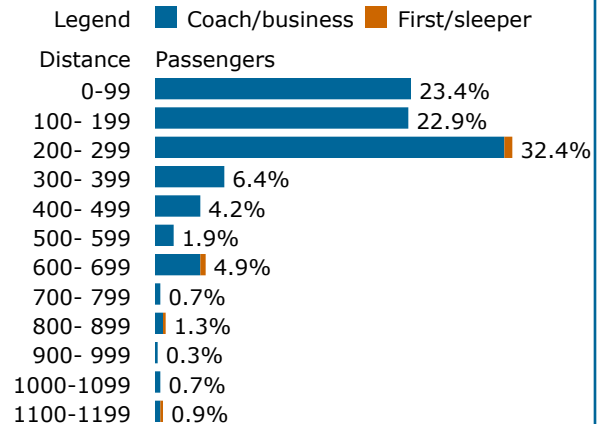
Cardinal: 3 trains/wk

Crescent: Daily service

Service notes

Virginia Service began 10/2009

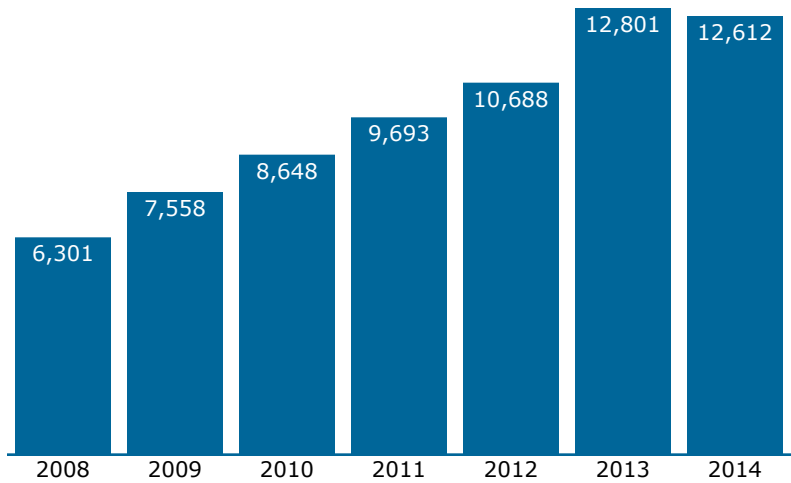
Trips by length, 2014



505 Capitol Ct NE #300
Washington, DC 20002
(202) 408-8362
www.narprail.org

Amtrak service in Maricopa, AZ - MRC

Passengers using this station, 2008-2014 (arrivals and departures)



Amtrak Station

19427 N Maricopa Rd
Maricopa, AZ 85139-2840

Population served by this station

Within 25 miles: 829,748

Within 50 miles: 4,027,719

1st congressional district

Ann Kirkpatrick (D)

(202) 225-3361

Current Amtrak presence

Long Distance: 12,612

Sunset Limited: 3 trains/wk

Texas Eagle: 3 trains/wk

Quick recap, 2014 (arrivals and departures)

	Coach/ Business	First/ Sleeper	Total
Passengers	10,014	2,598	12,612
Average trip	843 miles	1,083 miles	893 miles
Average fare	\$ 83.00	\$247.00	\$117.00
Average yield, per mi	9.8¢	22.8¢	13.1¢

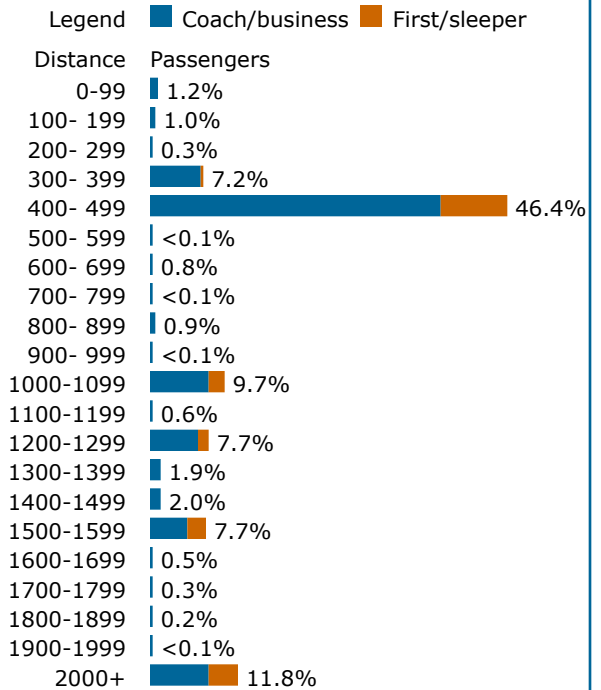
Top city pairs by ridership, 2014

1. Los Angeles, CA	416 mi
2. Chicago, IL*	2,312 mi
3. San Antonio, TX	1,007 mi
4. New Orleans, LA	1,579 mi
5. Houston, TX	1,217 mi
6. El Paso, TX	402 mi
7. Ontario, CA	377 mi
8. Pomona, CA	384 mi
9. St. Louis, MO	2,028 mi

Top city pairs by revenue, 2014

1. Los Angeles, CA	416 mi
2. Chicago, IL*	2,312 mi
3. New Orleans, LA	1,579 mi
4. San Antonio, TX	1,007 mi
5. Houston, TX	1,217 mi
6. Texarkana, AR	1,538 mi
7. St. Louis, MO	2,028 mi
8. El Paso, TX	402 mi
9. Fort Worth, TX	1,290 mi

Trips by length, 2014

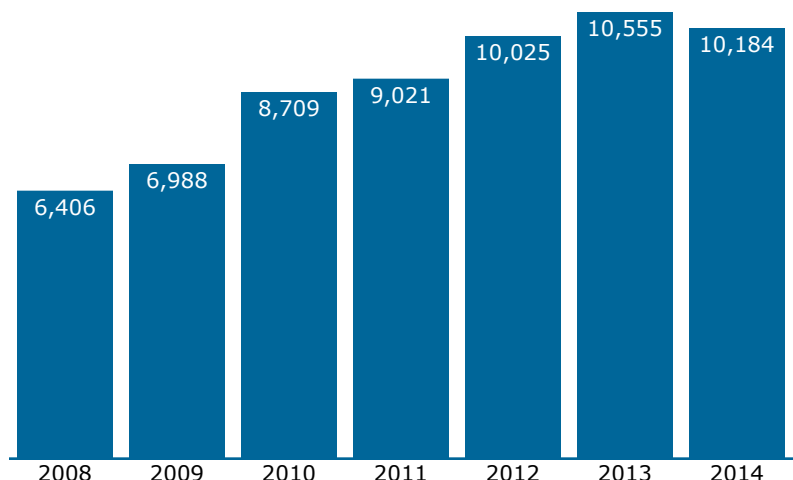


505 Capitol Ct NE #300
Washington, DC 20002
(202) 408-8362
www.nartrail.org

* Chicago is Amtrak's east-west gateway.

Amtrak service in Marshall, TX - MHL

Passengers using this station, 2008-2014 (arrivals and departures)



Amtrak Station

800 N Washington Ave
Marshall, TX 75670-2063

Population served by this station

Within 25 miles: 174,815

Within 50 miles: 767,073

1st congressional district

Louie Gohmert (R)

(202) 225-3035

Current Amtrak presence

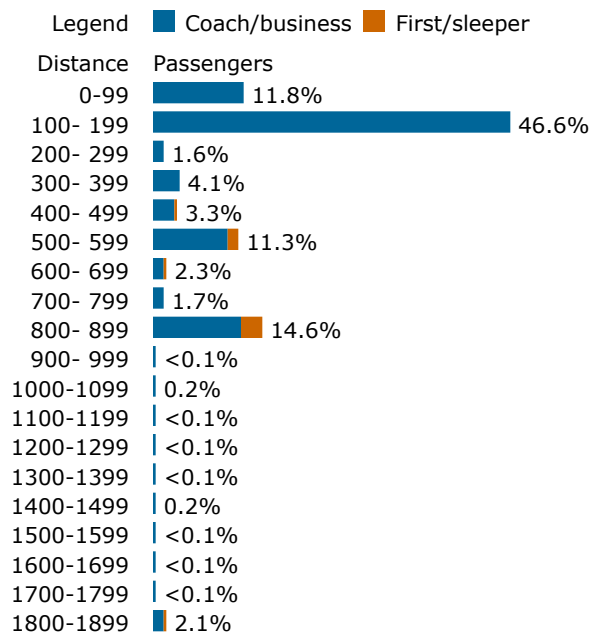
Long Distance: 10,184

Texas Eagle: Daily service

Quick recap, 2014 (arrivals and departures)

	Coach/ Business	First/ Sleeper	Total
Passengers	9,471	713	10,184
Average trip	335 miles	774 miles	366 miles
Average fare	\$ 47.00	\$215.00	\$ 58.00
Average yield, per mi	13.9¢	27.8¢	15.9¢

Trips by length, 2014



Top city pairs by ridership, 2014

1. Dallas, TX	151 mi
2. Chicago, IL*	840 mi
3. Fort Worth, TX	182 mi
4. St. Louis, MO	556 mi
5. Longview, TX	24 mi
6. San Antonio, TX	476 mi
7. Austin, TX	383 mi
8. Los Angeles, CA	1,888 mi
9. Springfield, IL	655 mi

Top city pairs by revenue, 2014

1. Chicago, IL*	840 mi
2. St. Louis, MO	556 mi
3. Dallas, TX	151 mi
4. Los Angeles, CA	1,888 mi
5. Fort Worth, TX	182 mi
6. Springfield, IL	655 mi
7. San Antonio, TX	476 mi
8. Normal, IL	716 mi
9. Joliet, IL	803 mi



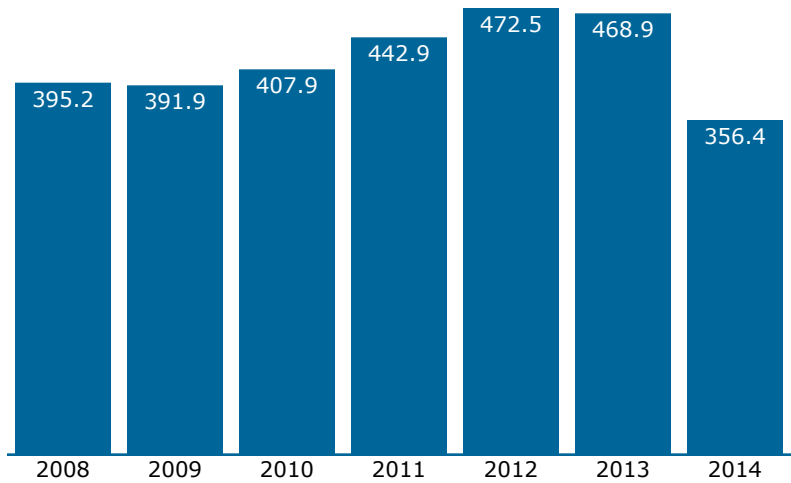
505 Capitol Ct NE #300
Washington, DC 20002
(202) 408-8362
www.narprail.org

* Chicago is Amtrak's east-west gateway.

Amtrak service in Martinez, CA - MTZ

Passengers using this station, 2008-2014

(arrivals and departures, in thousands)



Amtrak Station

601 Marina Vista Ave
Martinez, CA 94553-1132

Population served by this station

Within 25 miles: 3,068,798

Within 50 miles: 7,271,788

5th congressional district

Mike Thompson (D)

(202) 225-3311

Current Amtrak presence

State Supported: 318,473

Capitols: Multiple trains daily

San Joaquins: Multiple trains daily

Long Distance: 37,923

California Zephyr: Daily service

Coast Starlight: Daily service

Quick recap, 2014 (arrivals and departures)

	Coach/ Business	First/ Sleeper	Total
Passengers	350,086	6,310	356,396
Average trip	132 miles	1,073 miles	149 miles
Average fare	\$ 23.00	\$288.00	\$ 27.00
Average yield, per mi	17.1¢	26.8¢	18.3¢

Station also handled 61,528 passengers
to/from 21 cities on connecting Thruway bus service.

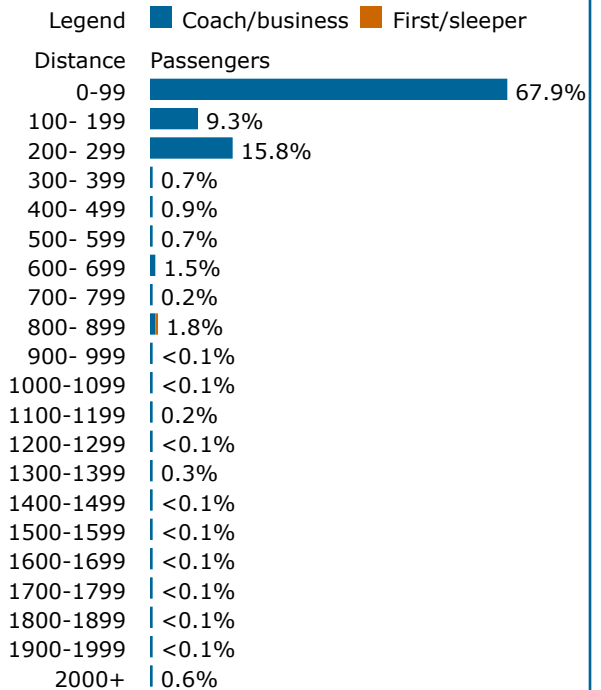
Top city pairs by ridership, 2014

1. Sacramento, CA	58 mi
2. Bakersfield, CA	283 mi
3. Davis, CA	44 mi
4. Fresno, CA	173 mi
5. Suisun City, CA	17 mi
6. Stockton, CA	50 mi
7. Emeryville, CA	27 mi
8. Hanford, CA	203 mi

Top city pairs by revenue, 2014

1. Sacramento, CA	58 mi
2. Bakersfield, CA	283 mi
3. Chicago, IL*	2,411 mi
4. Seattle, WA	881 mi
5. Fresno, CA	173 mi
6. Portland, OR	694 mi
7. Davis, CA	44 mi
8. Reno, NV	209 mi

Trips by length, 2014

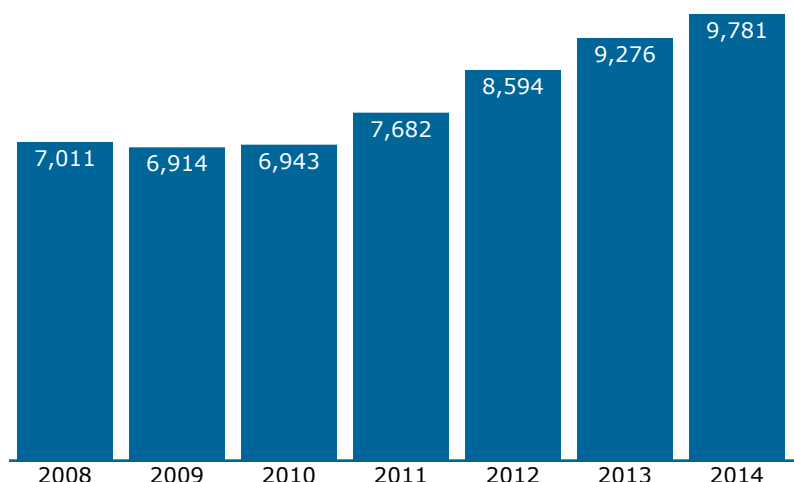


505 Capitol Ct NE #300
Washington, DC 20002
(202) 408-8362
www.narprail.org

* Chicago is Amtrak's east-west gateway.

Amtrak service in Martinsburg, WV - MRB

Passengers using this station, 2008-2014 (arrivals and departures)



Amtrak Station

229 E Martin St
Martinsburg, WV 25401-4307

Population served by this station

Within 25 miles: 455,965

Within 50 miles: 2,022,068

2nd congressional district

Alex Mooney (R)

(202) 225-2711

Current Amtrak presence

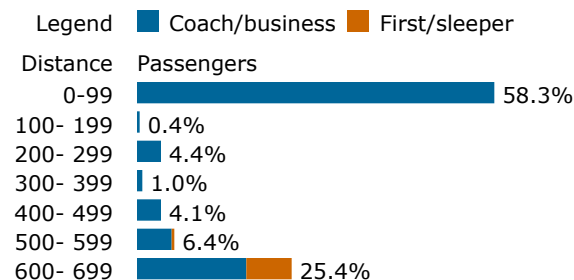
Long Distance: 9,781

Capitol Limited: Daily service

Quick recap, 2014 (arrivals and departures)

	Coach/ Business	First/ Sleeper	Total
Passengers	8,922	859	9,781
Average trip	250 miles	640 miles	284 miles
Average fare	\$ 39.00	\$196.00	\$ 53.00
Average yield, per mi	15.8¢	30.6¢	18.7¢

Trips by length, 2014



Top city pairs by ridership, 2014

1. Washington, DC	73 mi
2. Chicago, IL*	691 mi
3. Elkhart, IN	589 mi
4. Rockville, MD	55 mi
5. Pittsburgh, PA	210 mi
6. Toledo, OH	457 mi
7. South Bend, IN	607 mi
8. Cumberland, MD	62 mi
9. Waterloo, IN	535 mi

Top city pairs by revenue, 2014

1. Chicago, IL*	691 mi
2. Washington, DC	73 mi
3. Elkhart, IN	589 mi
4. Toledo, OH	457 mi
5. South Bend, IN	607 mi
6. Pittsburgh, PA	210 mi
7. Waterloo, IN	535 mi
8. Rockville, MD	55 mi
9. Cleveland, OH	350 mi

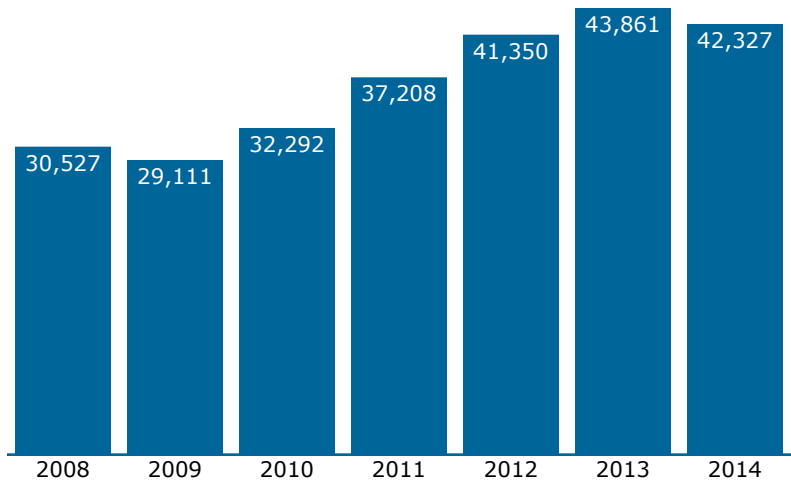


505 Capitol Ct NE #300
Washington, DC 20002
(202) 408-8362
www.narprail.org

* Chicago is Amtrak's east-west gateway.

Amtrak service in Mattoon, IL - MAT

Passengers using this station, 2008-2014 (arrivals and departures)



Amtrak Station

1718 Broadway Ave
Mattoon, IL 61938-3920

Population served by this station

Within 25 miles: 116,994

Within 50 miles: 582,041

15th congressional district

John Shimkus (R)

(202) 225-5271

Current Amtrak presence

State Supported: 36,841

Illini/Saluki: Multiple trains daily

Long Distance: 5,486

City of New Orleans: Daily service

Quick recap, 2014 (arrivals and departures)

	Coach/ Business	First/ Sleeper	Total
Passengers	41,934	393	42,327
Average trip	147 miles	424 miles	150 miles
Average fare	\$ 25.00	\$127.00	\$ 25.00
Average yield, per mi	16.6¢	29.9¢	17.0¢

Trips by length, 2014

Legend	Coach/business	First/sleeper
Distance	Passengers	
0-99	18.7%	
100- 199	79.7%	
200- 299	<0.1%	
300- 399	0.3%	
400- 499	<0.1%	
500- 599	0.2%	
600- 699	0.2%	
700- 799	0.8%	

Top city pairs by ridership, 2014

1. Chicago, IL*	174 mi
2. Champaign, IL	45 mi
3. Homewood, IL	149 mi
4. Carbondale, IL	136 mi
5. Effingham, IL	27 mi
6. Kankakee, IL	117 mi
7. Centralia, IL	80 mi
8. Du Quoin, IL	115 mi
9. New Orleans, LA	752 mi

Top city pairs by revenue, 2014

1. Chicago, IL*	174 mi
2. Homewood, IL	149 mi
3. New Orleans, LA	752 mi
4. Carbondale, IL	136 mi
5. Champaign, IL	45 mi
6. Kankakee, IL	117 mi
7. Hammond, LA	699 mi
8. Memphis, TN	346 mi
9. Centralia, IL	80 mi

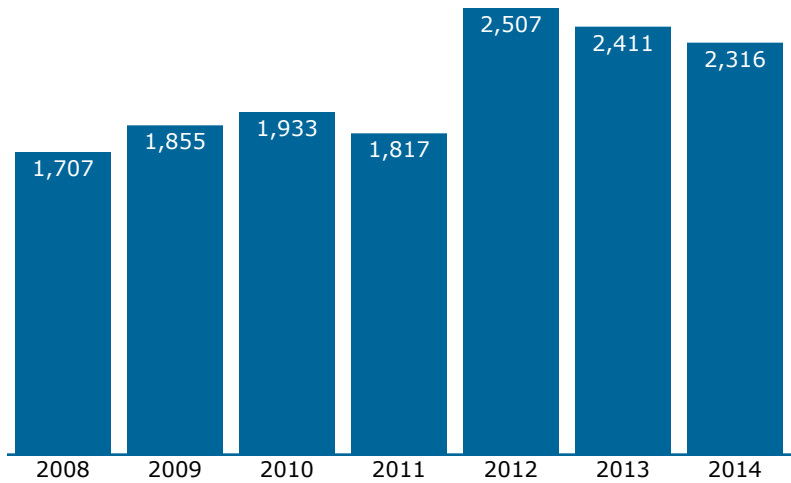


505 Capitol Ct NE #300
Washington, DC 20002
(202) 408-8362
www.narprail.org

* Chicago is Amtrak's east-west gateway.

Amtrak service in Maysville, KY - MAY

Passengers using this station, 2008-2014 (arrivals and departures)



Amtrak Station

W Front St and Rosemary Clooney St
Maysville, KY 41056

Population served by this station

Within 25 miles: 100,580

Within 50 miles: 980,624

4th congressional district

Thomas Massie (R)

(202) 225-3465

Current Amtrak presence

Long Distance: 2,316

Cardinal: 3 trains/wk

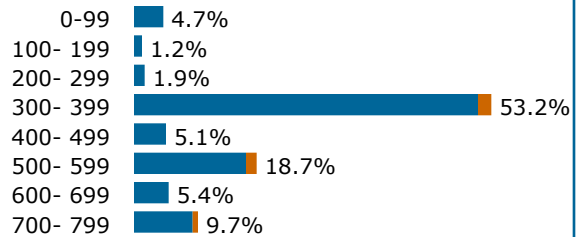
Quick recap, 2014 (arrivals and departures)

	Coach/ Business	First/ Sleepers	Total
Passengers	2,191	125	2,316
Average trip	440 miles	506 miles	444 miles
Average fare	\$ 59.00	\$149.00	\$ 64.00
Average yield, per mi	13.4¢	29.4¢	14.3¢

Trips by length, 2014

Legend ■ Coach/business ■ First/sleepers

Distance Passengers



Top city pairs by ridership, 2014

1. Chicago, IL*	381 mi
2. Washington, DC	540 mi
3. Staunton, VA	386 mi
4. New York, NY	765 mi
5. Charlottesville, VA	426 mi
6. Cincinnati, OH	62 mi
7. Wilmington, DE	649 mi
8. Alexandria, VA	532 mi
9. Philadelphia, PA	675 mi

Top city pairs by revenue, 2014

1. Chicago, IL*	381 mi
2. Washington, DC	540 mi
3. New York, NY	765 mi
4. Staunton, VA	386 mi
5. Wilmington, DE	649 mi
6. Charlottesville, VA	426 mi
7. Philadelphia, PA	675 mi
8. Alexandria, VA	532 mi
9. Newark, NJ	755 mi

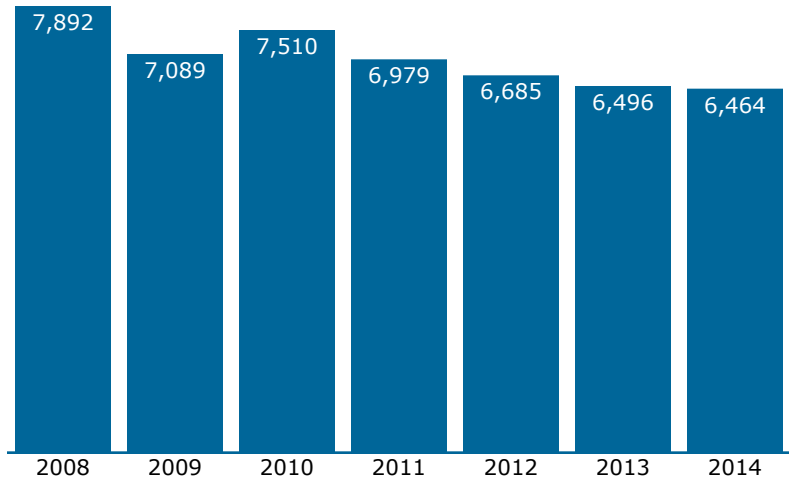


505 Capitol Ct NE #300
Washington, DC 20002
(202) 408-8362
www.narprail.org

* Chicago is Amtrak's east-west gateway.

Amtrak service in McComb, MS - MCB

Passengers using this station, 2008-2014 (arrivals and departures)



Amtrak Station

114 NE Railroad Ave
McComb, MS 39648-4131

Population served by this station

Within 25 miles: 98,439

Within 50 miles: 371,166

3rd congressional district

Gregg Harper (R)

(202) 225-5031

Current Amtrak presence

Long Distance: 6,464

City of New Orleans: Daily service

Quick recap, 2014 (arrivals and departures)

	Coach/ Business	First/ Sleepers	Total
Passengers	6,120	344	6,464
Average trip	396 miles	731 miles	414 miles
Average fare	\$ 62.00	\$198.00	\$ 69.00
Average yield, per mi	15.6¢	27.1¢	16.7¢

Trips by length, 2014

Legend ■ Coach/business ■ First/sleepers

Distance	Passengers
0-99	18.4%
100- 199	30.3%
200- 299	<0.1%
300- 399	6.9%
400- 499	0.3%
500- 599	2.3%
600- 699	2.5%
700- 799	9.9%
800- 899	29.4%

Top city pairs by ridership, 2014

1. Chicago, IL*	821 mi
2. New Orleans, LA	105 mi
3. Homewood, IL	796 mi
4. Jackson, MS	80 mi
5. Memphis, TN	301 mi
6. Hammond, LA	52 mi
7. Brookhaven, MS	24 mi
8. Champaign, IL	692 mi
9. Carbondale, IL	511 mi

Top city pairs by revenue, 2014

1. Chicago, IL*	821 mi
2. Homewood, IL	796 mi
3. New Orleans, LA	105 mi
4. Memphis, TN	301 mi
5. Champaign, IL	692 mi
6. Jackson, MS	80 mi
7. Carbondale, IL	511 mi
8. Hammond, LA	52 mi
9. Greenwood, MS	177 mi

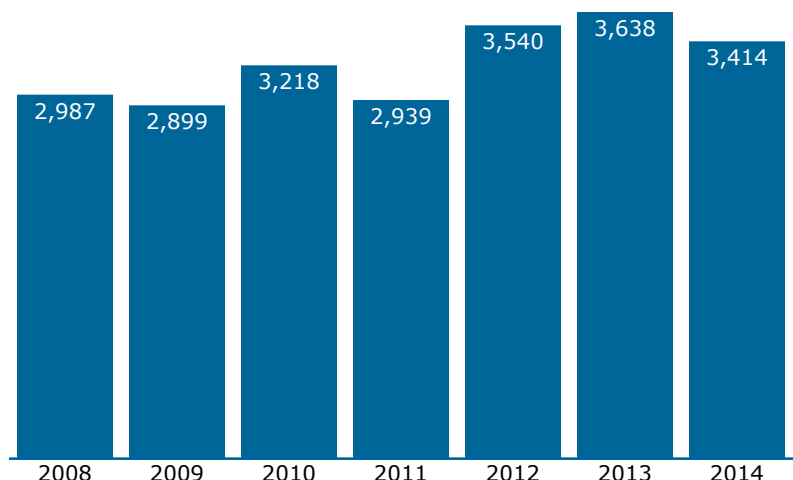


505 Capitol Ct NE #300
Washington, DC 20002
(202) 408-8362
www.narprail.org

* Chicago is Amtrak's east-west gateway.

Amtrak service in McCook, NE - MCK

Passengers using this station, 2008-2014 (arrivals and departures)



Amtrak Station

101 Norris Ave
McCook, NE 69001-3779

Population served by this station

Within 25 miles: 13,963

Within 50 miles: 39,701

3rd congressional district

Adrian Smith III (R)

(202) 225-6435

Current Amtrak presence

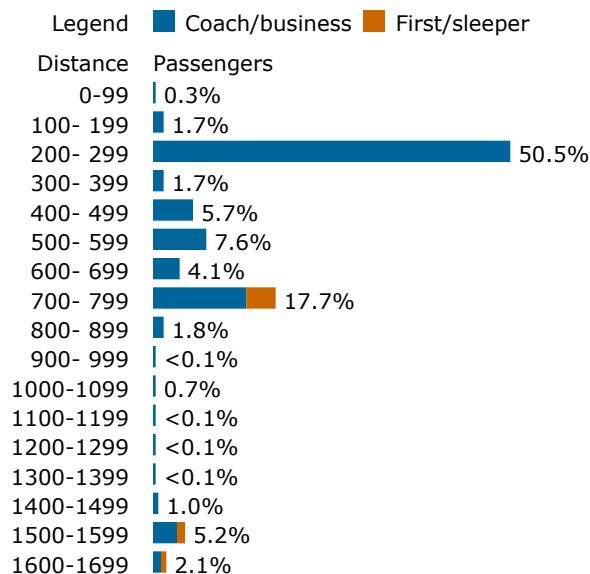
Long Distance: 3,414

California Zephyr: Daily service

Quick recap, 2014 (arrivals and departures)

	Coach/ Business	First/ Sleeper	Total
Passengers	3,154	260	3,414
Average trip	474 miles	1,034 miles	517 miles
Average fare	\$ 77.00	\$278.00	\$ 92.00
Average yield, per mi	16.1¢	26.9¢	17.8¢

Trips by length, 2014



Top city pairs by ridership, 2014

1. Denver, CO	255 mi
2. Chicago, IL*	783 mi
3. Lincoln, NE	228 mi
4. Omaha, NE	283 mi
5. Sacramento, CA	1,570 mi
6. Grand Junction, CO	528 mi
7. Glenwood Springs, CO	440 mi
8. Galesburg, IL	621 mi
9. Naperville, IL	755 mi

Top city pairs by revenue, 2014

1. Chicago, IL*	783 mi
2. Denver, CO	255 mi
3. Sacramento, CA	1,570 mi
4. Lincoln, NE	228 mi
5. Grand Junction, CO	528 mi
6. Omaha, NE	283 mi
7. Emeryville, CA	1,655 mi
8. Galesburg, IL	621 mi
9. Glenwood Springs, CO	440 mi

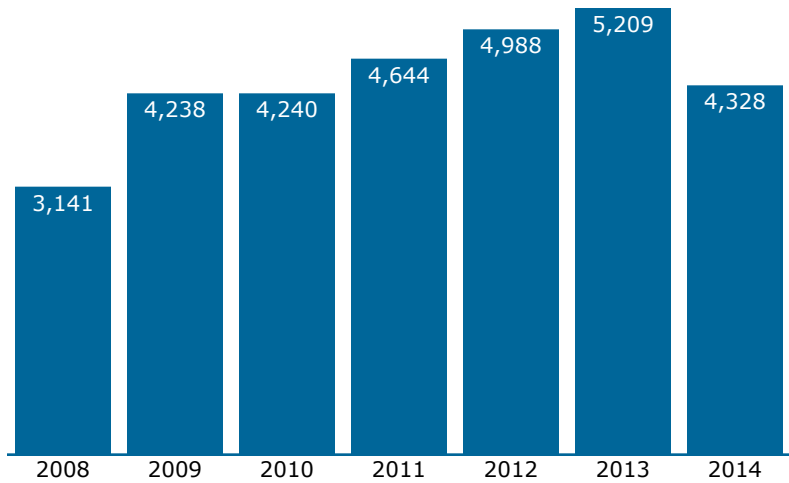


505 Capitol Ct NE #300
Washington, DC 20002
(202) 408-8362
www.narprail.org

* Chicago is Amtrak's east-west gateway.

Amtrak service in McGregor, TX - MCG

Passengers using this station, 2008-2014 (arrivals and departures)



Amtrak Station

1 Amtrak Blvd
McGregor, TX 76657

Population served by this station

Within 25 miles: 312,051

Within 50 miles: 734,025

17th congressional district

Bill Flores (R)

(202) 225-6105

Current Amtrak presence

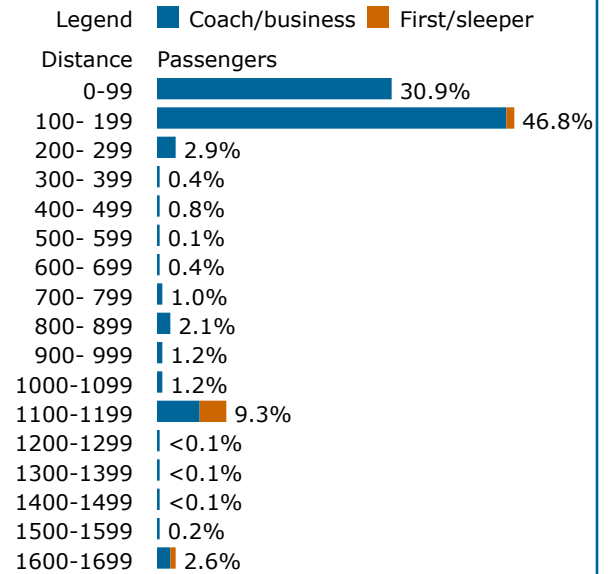
Long Distance: 4,328

Texas Eagle: Daily service

Quick recap, 2014 (arrivals and departures)

	Coach/ Business	First/ Sleeper	Total
Passengers	4,038	290	4,328
Average trip	235 miles	924 miles	281 miles
Average fare	\$ 32.00	\$235.00	\$ 46.00
Average yield, per mi	13.6¢	25.5¢	16.2¢

Trips by length, 2014



Top city pairs by ridership, 2014

1. Fort Worth, TX	103 mi
2. Temple, TX	25 mi
3. San Antonio, TX	191 mi
4. Chicago, IL*	1,125 mi
5. Austin, TX	98 mi
6. Dallas, TX	134 mi
7. Cleburne, TX	74 mi
8. Los Angeles, CA	1,603 mi
9. San Marcos, TX	128 mi

Top city pairs by revenue, 2014

1. Chicago, IL*	1,125 mi
2. Los Angeles, CA	1,603 mi
3. Fort Worth, TX	103 mi
4. San Antonio, TX	191 mi
5. St. Louis, MO	841 mi
6. Austin, TX	98 mi
7. Temple, TX	25 mi
8. Dallas, TX	134 mi
9. Normal, IL	1,001 mi

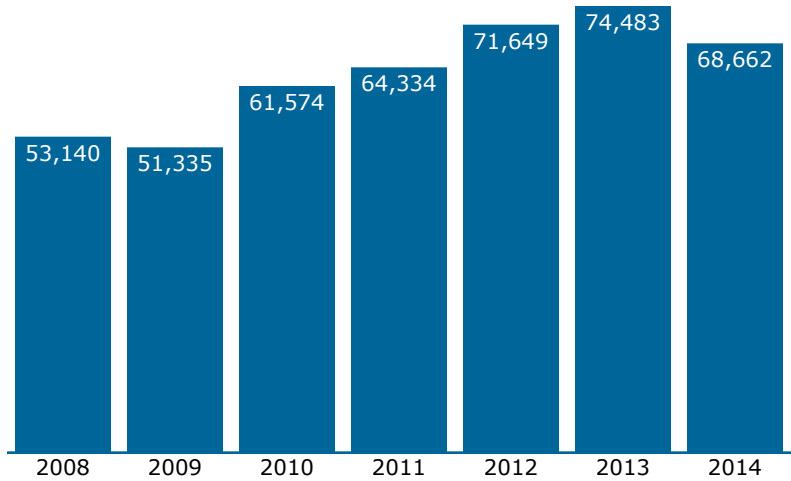


505 Capitol Ct NE #300
Washington, DC 20002
(202) 408-8362
www.narprail.org

* Chicago is Amtrak's east-west gateway.

Amtrak service in Memphis, TN - MEM

Passengers using this station, 2008-2014 (arrivals and departures)



Central Station

545 S Main St
Memphis, TN 38103-4819

Population served by this station

Within 25 miles: 1,155,636

Within 50 miles: 1,430,679

9th congressional district

Steve Cohen (D)

(202) 225-3265

Current Amtrak presence

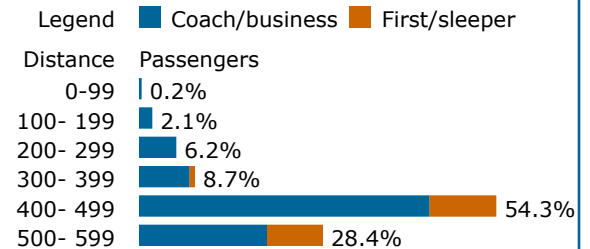
Long Distance: 68,662

City of New Orleans: Daily service

Quick recap, 2014 (arrivals and departures)

	Coach/ Business	First/ Sleeper	Total
Passengers	54,838	13,824	68,662
Average trip	410 miles	452 miles	418 miles

Trips by length, 2014



Top city pairs by ridership, 2014

1. New Orleans, LA	406 mi
2. Chicago, IL*	520 mi
3. Hammond, LA	353 mi
4. Jackson, MS	221 mi
5. Homewood, IL	495 mi
6. Champaign, IL	391 mi
7. Carbondale, IL	210 mi
8. Greenwood, MS	124 mi
9. Kankakee, IL	463 mi
10. McComb, MS	301 mi

Top city pairs by revenue, 2014

1. New Orleans, LA	406 mi
2. Chicago, IL*	520 mi
3. Hammond, LA	353 mi
4. Homewood, IL	495 mi
5. Champaign, IL	391 mi
6. Jackson, MS	221 mi
7. Carbondale, IL	210 mi
8. Kankakee, IL	463 mi
9. Greenwood, MS	124 mi
10. McComb, MS	301 mi

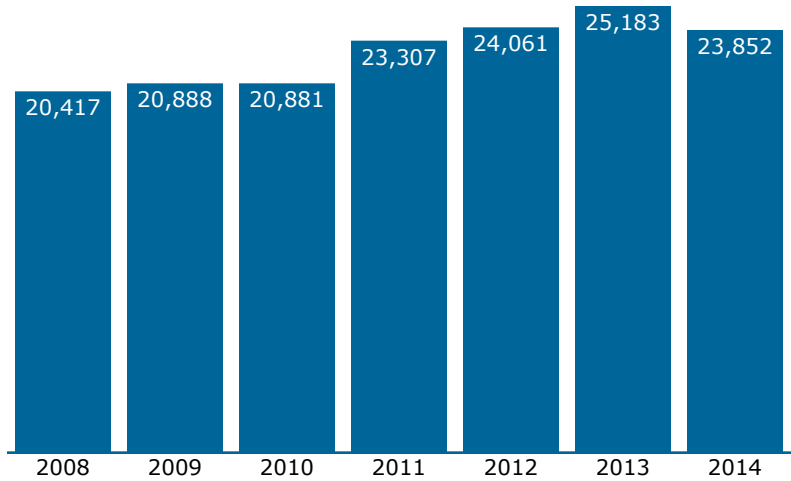


505 Capitol Ct NE #300
Washington, DC 20002
(202) 408-8362
www.narprail.org

* Chicago is Amtrak's east-west gateway.

Amtrak service in Mendota, IL - MDT

Passengers using this station, 2008-2014 (arrivals and departures)



Quick recap, 2014 (arrivals and departures)

	Coach/ Business	First/ Sleeper	Total
Passengers	23,498	354	23,852
Average trip	151 miles	1,242 miles	168 miles
Average fare	\$ 23.00	\$301.00	\$ 27.00
Average yield, per mi	15.4¢	24.2¢	16.3¢

Top city pairs by ridership, 2014

1. Chicago, IL*	83 mi
2. Macomb, IL	119 mi
3. Naperville, IL	55 mi
4. Quincy, IL	175 mi
5. Kansas City, MO	354 mi
6. Galesburg, IL	79 mi
7. La Grange, IL	69 mi
8. Princeton, IL	21 mi
9. Plano, IL	31 mi

Top city pairs by revenue, 2014

1. Chicago, IL*	83 mi
2. Kansas City, MO	354 mi
3. Albuquerque, NM	1,249 mi
4. Los Angeles, CA	2,173 mi
5. Macomb, IL	119 mi
6. Raton, NM	1,006 mi
7. Flagstaff, AZ	1,608 mi
8. Quincy, IL	175 mi
9. Naperville, IL	55 mi

Amtrak Station

783 Main St
Mendota, IL 61342-1765

Population served by this station

Within 25 miles: 137,751
Within 50 miles: 1,325,252

16th congressional district

Adam Kinzinger (R)
(202) 225-3635

Current Amtrak presence

State Supported: 16,920

IL Zephyr/Carl Sandburg: Multiple trains daily

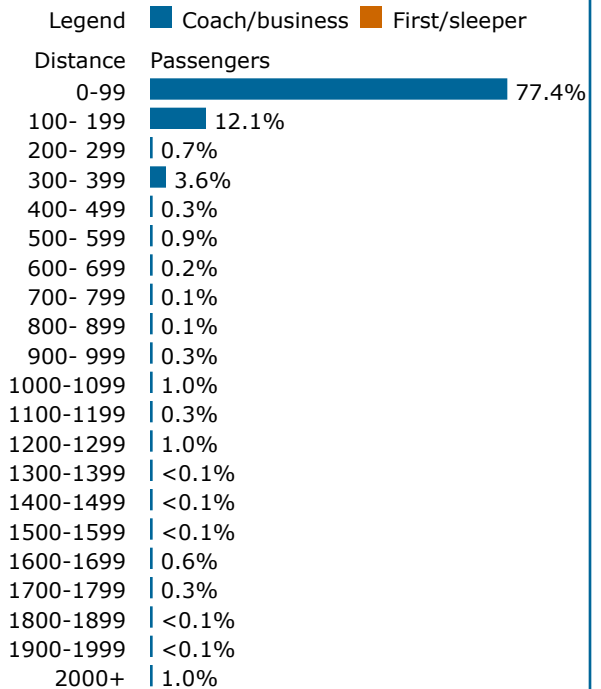
Long Distance: 6,932

Southwest Chief: Daily service

Service notes

Carl Sandburg added 10/30/2006

Trips by length, 2014



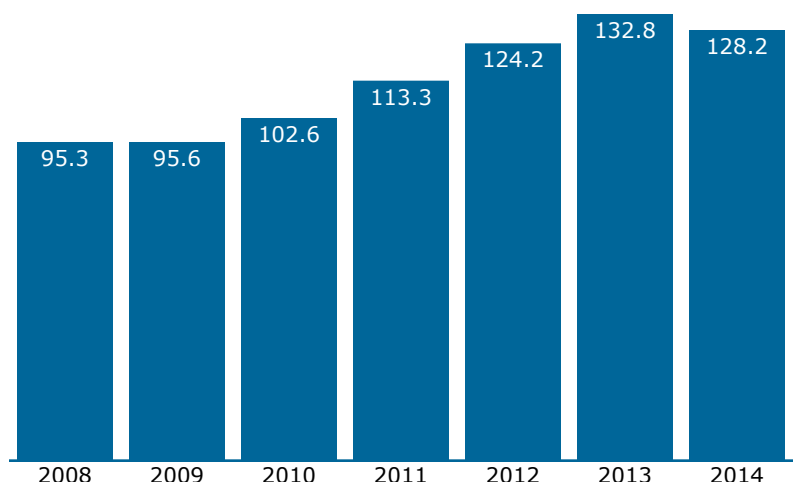
505 Capitol Ct NE #300
Washington, DC 20002
(202) 408-8362
www.narprail.org

* Chicago is Amtrak's east-west gateway.

Amtrak service in Merced, CA - MCD

Passengers using this station, 2008-2014

(arrivals and departures, in thousands)



Amtrak Station

324 W 24th St
Merced, CA 95340-3833

Population served by this station

Within 25 miles: 296,813

Within 50 miles: 1,182,194

16th congressional district

Jim Costa (D)

(202) 225-3341

Current Amtrak presence

State Supported: 128,155

San Joaquins: Multiple trains daily

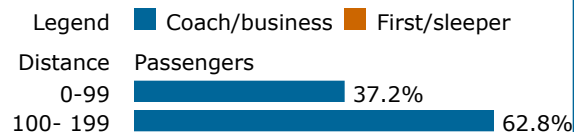
Long Distance:

Quick recap, 2014 (arrivals and departures)

	Coach/ Business	First/ Sleeper	Total
Passengers	128,155		128,155
Average trip	116 miles	n/a	116 miles
Average fare	\$ 21.00	n/a	\$ 21.00
Average yield, per mi	18.1¢	n/a	18.1¢

Station also handled 9,092 passengers
to/from 8 cities on connecting Thruway bus service.

Trips by length, 2014



Top city pairs by ridership, 2014

1. Bakersfield, CA	168 mi
2. Emeryville, CA	141 mi
3. Stockton, CA	65 mi
4. Fresno, CA	58 mi
5. Sacramento, CA	119 mi
6. Martinez, CA	115 mi
7. Oakland, CA	147 mi
8. Richmond, CA	134 mi

Top city pairs by revenue, 2014

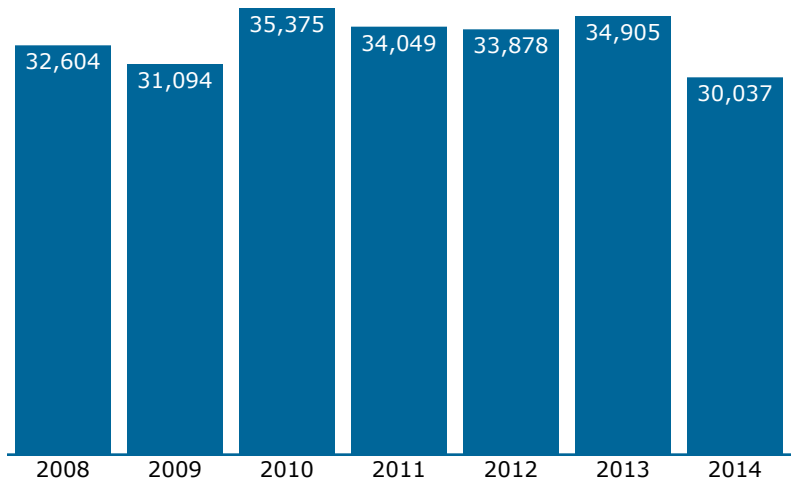
1. Bakersfield, CA	168 mi
2. Emeryville, CA	141 mi
3. Stockton, CA	65 mi
4. Fresno, CA	58 mi
5. Sacramento, CA	119 mi
6. Martinez, CA	115 mi
7. Oakland, CA	147 mi
8. Richmond, CA	134 mi



505 Capitol Ct NE #300
Washington, DC 20002
(202) 408-8362
www.narprail.org

Amtrak service in Meriden, CT - MDN

Passengers using this station, 2008-2014 (arrivals and departures)



Amtrak Station

60 State St
Meriden, CT 06450-3216

Population served by this station

Within 25 miles: 1,912,768

Within 50 miles: 4,452,388

5th congressional district

Elizabeth Esty (D)

(202) 225-4476

Current Amtrak presence

Northeast Corridor: 29,453

Regional Service: Multiple trains daily

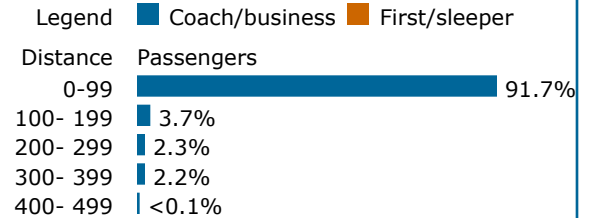
State Supported: 584

Vermont: Daily service

Quick recap, 2014 (arrivals and departures)

	Coach/ Business	First/ Sleeper	Total
Passengers	30,037		30,037
Average trip	43 miles	n/a	43 miles

Trips by length, 2014



Top city pairs by ridership, 2014

1. New Haven, CT	19 mi
2. Hartford, CT	18 mi
3. New York, NY	94 mi
4. Springfield, MA	44 mi
5. Philadelphia, PA	180 mi
6. Washington, DC	314 mi
7. Wallingford, CT	6 mi
8. Newark, NJ	99 mi
9. Trenton, NJ	147 mi
10. Baltimore, MD	274 mi

Top city pairs by revenue, 2014

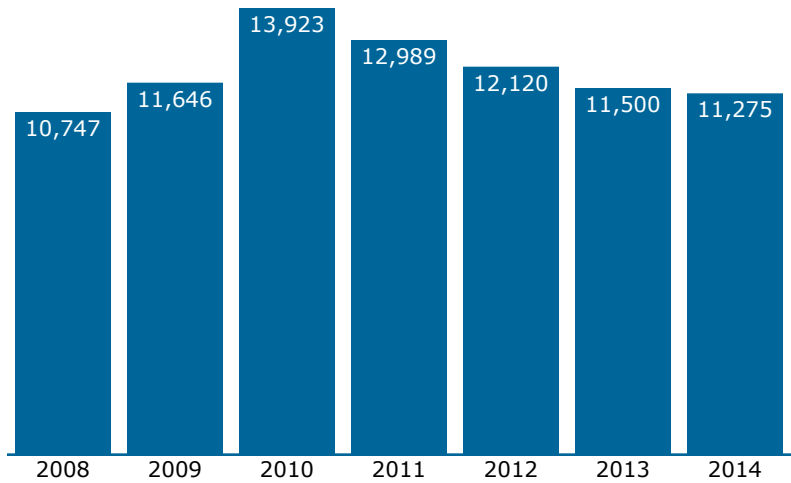
1. New Haven, CT	19 mi
2. New York, NY	94 mi
3. Washington, DC	314 mi
4. Philadelphia, PA	180 mi
5. Hartford, CT	18 mi
6. Springfield, MA	44 mi
7. Baltimore, MD	274 mi
8. Newark, NJ	99 mi
9. Trenton, NJ	147 mi
10. Wilmington, DE	206 mi



505 Capitol Ct NE #300
Washington, DC 20002
(202) 408-8362
www.narprail.org

Amtrak service in Meridian, MS - MEI

Passengers using this station, 2008-2014 (arrivals and departures)



Union Station

1901 Front St
Meridian, MS 39301-5206

Population served by this station

Within 25 miles: 102,849

Within 50 miles: 262,317

3rd congressional district

Gregg Harper (R)

(202) 225-5031

Current Amtrak presence

Long Distance: 11,275

Crescent: Daily service

Quick recap, 2014 (arrivals and departures)

	Coach/ Business	First/ Sleeper	Total
Passengers	10,416	859	11,275
Average trip	460 miles	858 miles	490 miles
Average fare	\$ 72.00	\$282.00	\$ 88.00
Average yield, per mi	15.7¢	32.9¢	18.0¢

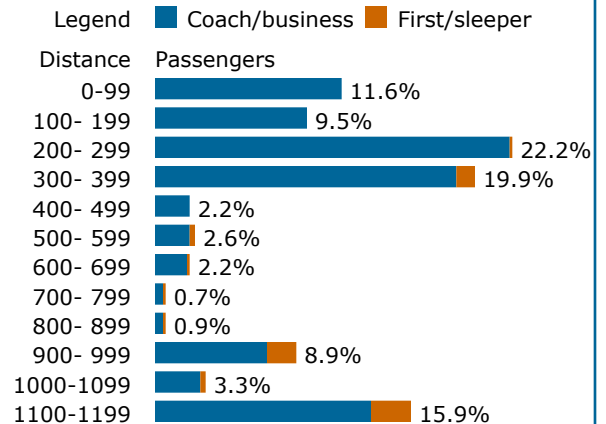
Top city pairs by ridership, 2014

1. New Orleans, LA	202 mi
2. Atlanta, GA	316 mi
3. New York, NY	1,175 mi
4. Washington, DC	950 mi
5. Hattiesburg, MS	85 mi
6. Laurel, MS	56 mi
7. Slidell, LA	167 mi
8. Birmingham, AL	152 mi
9. Charlotte, NC	574 mi

Top city pairs by revenue, 2014

1. New York, NY	1,175 mi
2. Atlanta, GA	316 mi
3. Washington, DC	950 mi
4. New Orleans, LA	202 mi
5. Philadelphia, PA	1,084 mi
6. Newark, NJ	1,165 mi
7. Alexandria, VA	942 mi
8. Charlotte, NC	574 mi
9. Greensboro, NC	663 mi

Trips by length, 2014

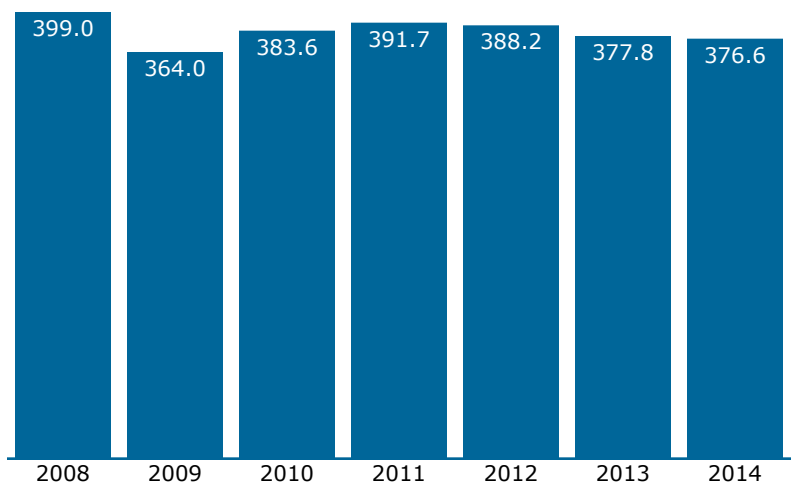


505 Capitol Ct NE #300
Washington, DC 20002
(202) 408-8362
www.narprail.org

Amtrak service in Metropark [Iselin], NJ - MET

Passengers using this station, 2008-2014

(arrivals and departures, in thousands)



Quick recap, 2014 (arrivals and departures)

	Coach/ Business	First/ Sleeper	Total
Passengers	365,816	10,757	376,573
Average trip	174 miles	197 miles	174 miles

Top city pairs by ridership, 2014

1. Washington, DC	202 mi
2. Philadelphia, PA	67 mi
3. Baltimore, MD	161 mi
4. Boston, MA	256 mi
5. BWI Airport, MD	172 mi
6. Wilmington, DE	92 mi
7. Providence, RI	213 mi
8. Boston--Back Bay, MA	255 mi
9. New York, NY	25 mi
10. Rte. 128, MA	245 mi

Top city pairs by revenue, 2014

1. Washington, DC	202 mi
2. Philadelphia, PA	67 mi
3. Baltimore, MD	161 mi
4. Boston, MA	256 mi
5. BWI Airport, MD	172 mi
6. Boston--Back Bay, MA	255 mi
7. Wilmington, DE	92 mi
8. Providence, RI	213 mi
9. Rte. 128, MA	245 mi
10. New Carrollton, MD	193 mi

Amtrak Station

100 Middlesex-Essex Turnpike
Iselin, NJ 08830-2707

Population served by this station

Within 25 miles: 8,409,713
Within 50 miles: 18,552,962

6th congressional district

Frank Pallone Jr. (D)
(202) 225-4671

Current Amtrak presence

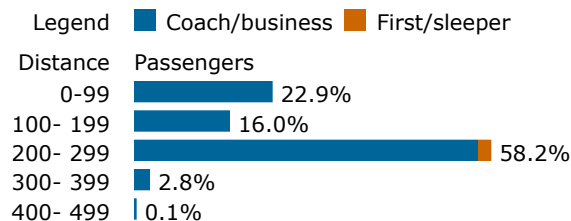
Northeast Corridor: 367,010

Acela: Multiple trains daily
Regional Service: Multiple trains daily

State Supported: 9,563

Keystone: Multiple trains daily
VA Service/Lynchburg: Daily service
VA Service/Newport News: Daily service
VA Service/Norfolk: Daily service

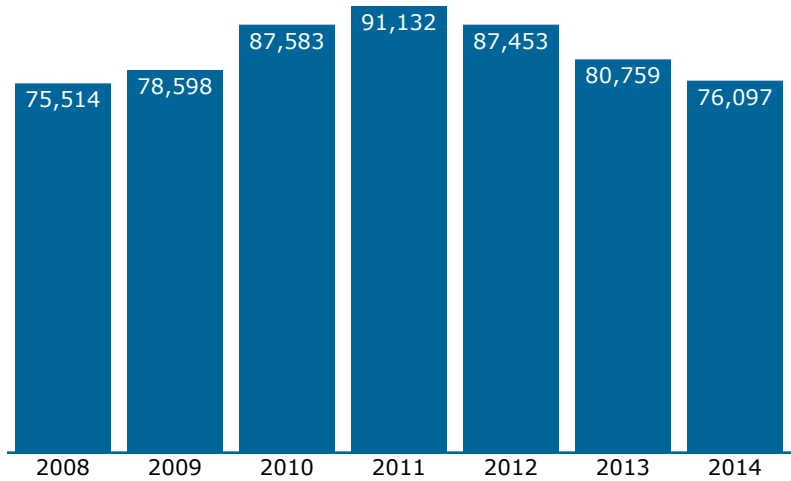
Trips by length, 2014



505 Capitol Ct NE #300
Washington, DC 20002
(202) 408-8362
www.narprail.org

Amtrak service in Miami, FL - MIA

Passengers using this station, 2008-2014 (arrivals and departures)



Amtrak Station

8303 NW 37th Ave
Miami, FL 33147-3975

Population served by this station

Within 25 miles: 3,592,117

Within 50 miles: 4,712,001

27th congressional district

Ileana Ros-Lehtinen (R)

(202) 225-3931

Current Amtrak presence

Long Distance: 76,097

Silver Meteor: Daily service

Silver Star: Daily service

Quick recap, 2014 (arrivals and departures)

	Coach/ Business	First/ Sleeper	Total
Passengers	68,619	7,478	76,097
Average trip	548 miles	990 miles	592 miles

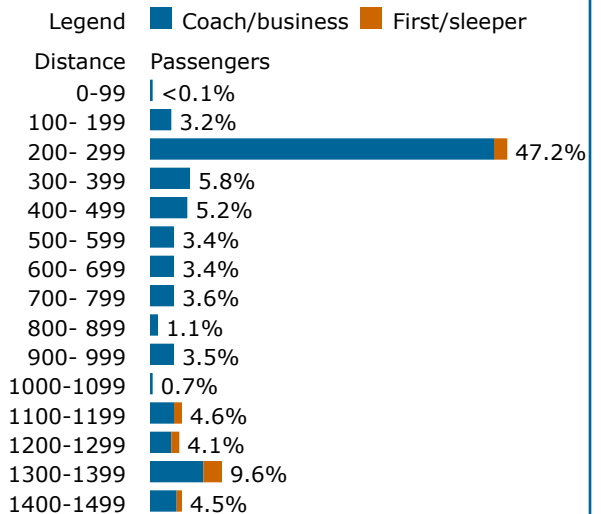
Top city pairs by ridership, 2014

1. Tampa, FL	257 mi
2. Orlando, FL	313 mi
3. New York, NY	1,480 mi
4. Lakeland, FL	226 mi
5. Washington, DC	1,255 mi
6. Jacksonville, FL	460 mi
7. Winter Haven, FL	209 mi
8. Kissimmee, FL	295 mi
9. Savannah, GA	609 mi
10. Sebring, FL	168 mi

Top city pairs by revenue, 2014

1. New York, NY	1,480 mi
2. Washington, DC	1,255 mi
3. Tampa, FL	257 mi
4. Orlando, FL	313 mi
5. Philadelphia, PA	1,389 mi
6. Jacksonville, FL	460 mi
7. Newark, NJ	1,470 mi
8. Savannah, GA	609 mi
9. Lakeland, FL	226 mi
10. Charleston, SC	663 mi

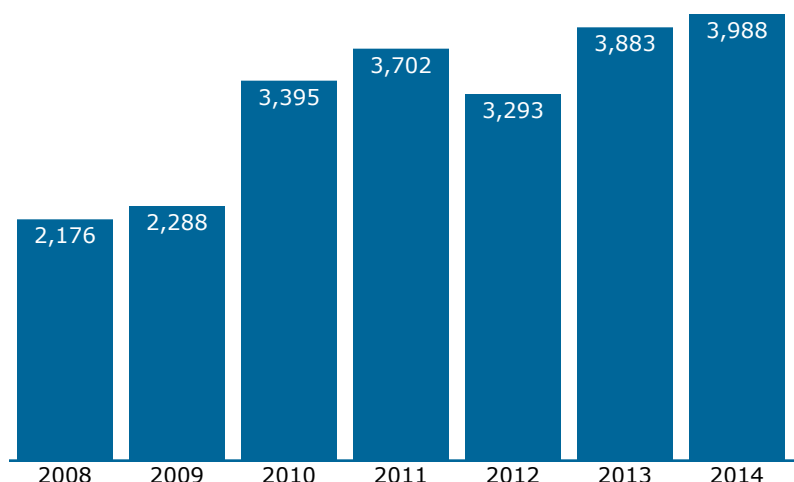
Trips by length, 2014



505 Capitol Ct NE #300
Washington, DC 20002
(202) 408-8362
www.narprail.org

Amtrak service in Michigan City, IN - MCI

Passengers using this station, 2008-2014 (arrivals and departures)



Amtrak Station

100 Washington St
Michigan City, IN 46360-3246

Population served by this station

Within 25 miles: 352,133

Within 50 miles: 5,507,311

1st congressional district

Peter Visclosky (D)

(202) 225-2461

Current Amtrak presence

State Supported: 3,988

Michigan: Multiple trains daily

Quick recap, 2014 (arrivals and departures)

	Coach/ Business	First/ Sleeper	Total
Passengers	3,988		3,988
Average trip	112 miles	n/a	112 miles
Average fare	\$ 25.00	n/a	\$ 25.00
Average yield, per mi	22.4¢	n/a	22.4¢

Trips by length, 2014

Legend ■ Coach/business ■ First/sleeper

Distance Passengers

0-99	61.3%
100- 199	15.2%
200- 299	23.4%

Top city pairs by ridership, 2014

1. Chicago, IL*	52 mi
2. Ann Arbor, MI	191 mi
3. Dearborn, MI	221 mi
4. Kalamazoo, MI	86 mi
5. Detroit, MI	229 mi
6. New Buffalo, MI	10 mi
7. Royal Oak, MI	240 mi
8. Battle Creek, MI	108 mi
9. Pontiac, MI	252 mi

Top city pairs by revenue, 2014

1. Chicago, IL*	52 mi
2. Ann Arbor, MI	191 mi
3. Dearborn, MI	221 mi
4. Detroit, MI	229 mi
5. Kalamazoo, MI	86 mi
6. Royal Oak, MI	240 mi
7. Pontiac, MI	252 mi
8. Jackson, MI	153 mi
9. Battle Creek, MI	108 mi

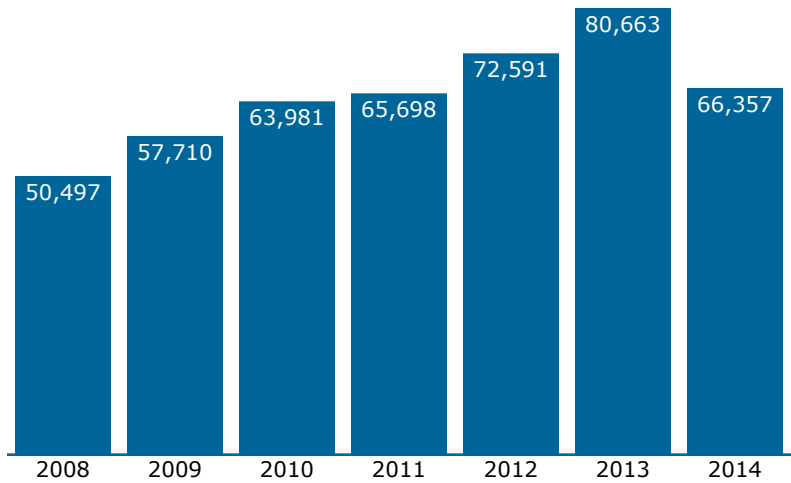


505 Capitol Ct NE #300
Washington, DC 20002
(202) 408-8362
www.narprail.org

* Chicago is Amtrak's east-west gateway.

Amtrak service in Middletown, PA - MID

Passengers using this station, 2008-2014 (arrivals and departures)



Amtrak Station

Union St and Mill St
Middletown, PA 17057

Population served by this station

Within 25 miles: 1,163,660

Within 50 miles: 2,645,888

15th congressional district

Charles W. Dent (R)

(202) 225-6411

Current Amtrak presence

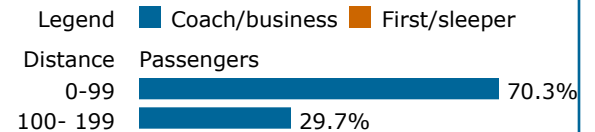
State Supported: 66,357

Keystone: Multiple trains daily

Quick recap, 2014 (arrivals and departures)

	Coach/ Business	First/ Sleeper	Total
Passengers	66,357		66,357
Average trip	105 miles	n/a	105 miles

Trips by length, 2014



Top city pairs by ridership, 2014

1. Philadelphia, PA	94 mi
2. New York, NY	185 mi
3. Harrisburg, PA	10 mi
4. Paoli, PA	75 mi
5. Lancaster, PA	27 mi
6. Exton, PA	67 mi
7. Newark, NJ	175 mi
8. Ardmore, PA	86 mi
9. Downingtown, PA	62 mi
10. Trenton, NJ	127 mi

Top city pairs by revenue, 2014

1. New York, NY	185 mi
2. Philadelphia, PA	94 mi
3. Paoli, PA	75 mi
4. Newark, NJ	175 mi
5. Harrisburg, PA	10 mi
6. Lancaster, PA	27 mi
7. Exton, PA	67 mi
8. Ardmore, PA	86 mi
9. Trenton, NJ	127 mi
10. Downingtown, PA	62 mi

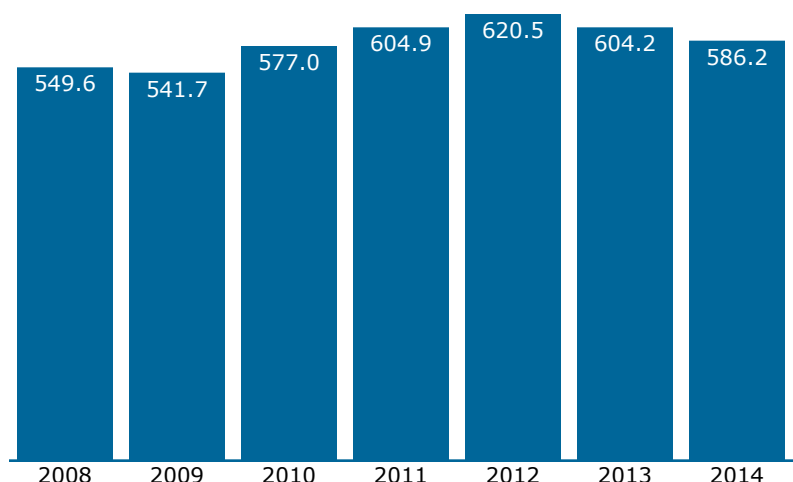


505 Capitol Ct NE #300
Washington, DC 20002
(202) 408-8362
www.narprail.org

Amtrak service in Milwaukee, WI - MKE

Passengers using this station, 2008-2014

(arrivals and departures, in thousands)



Amtrak Station

433 W St Paul Ave
Milwaukee, WI 53203-3007

Population served by this station

Within 25 miles: 1,559,633

Within 50 miles: 2,620,676

4th congressional district

Gwen Moore (D)

(202) 225-4572

Current Amtrak presence

State Supported: 563,531

Hiawatha: Multiple trains daily

Long Distance: 22,674

Empire Builder: Daily service

Quick recap, 2014 (arrivals and departures)

	Coach/ Business	First/ Sleeper	Total
Passengers	583,438	2,767	586,205
Average trip	98 miles	1,426 miles	105 miles
Average fare	\$ 23.00	\$342.00	\$ 25.00
Average yield, per mi	23.4¢	24.0¢	23.5¢

Station also handled 2,198 passengers
to/from 22 cities on connecting Thruway bus service.

Trips by length, 2014

Legend	Coach/business	First/sleeper
Distance	Passengers	
0-99	96.4%	
100- 199	1.0%	
200- 299	0.4%	
300- 399	0.9%	
400- 499	<0.1%	
500- 599	0.2%	
600- 699	<0.1%	
700- 799	<0.1%	
800- 899	0.1%	
900- 999	0.2%	
1000-1099	<0.1%	
1100-1199	<0.1%	
1200-1299	<0.1%	
1300-1399	<0.1%	
1400-1499	<0.1%	
1500-1599	0.1%	
1600-1699	<0.1%	
1700-1799	<0.1%	
1800-1899	<0.1%	
1900-1999	<0.1%	
2000+	0.4%	

Top city pairs by ridership, 2014

1. Chicago, IL*	86 mi
2. Glenview, IL	68 mi
3. Sturtevant, WI	24 mi
4. St. Paul, MN	333 mi
5. La Crosse, WI	196 mi
6. Milwaukee Airport, WI	8 mi
7. Winona, MN	223 mi
8. Wisconsin Dells, WI	110 mi

Top city pairs by revenue, 2014

1. Chicago, IL*	86 mi
2. Glenview, IL	68 mi
3. Seattle, WA	2,120 mi
4. St. Paul, MN	333 mi
5. Portland, OR	2,171 mi
6. La Crosse, WI	196 mi
7. Williston, ND	976 mi
8. Whitefish, MT	1,541 mi



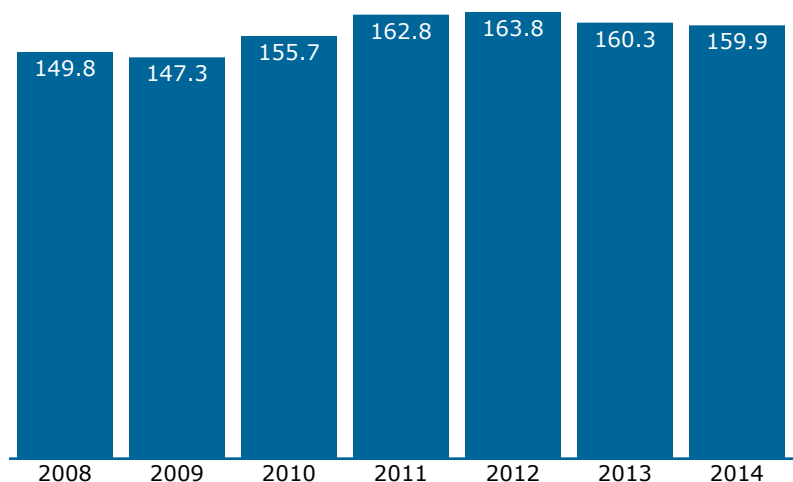
505 Capitol Ct NE #300
Washington, DC 20002
(202) 408-8362
www.narprail.org

* Chicago is Amtrak's east-west gateway.

Amtrak service in Milwaukee--Airport, WI - MKA

Passengers using this station, 2008-2014

(arrivals and departures, in thousands)



General Mitchell Field

5601 S 6th St
Milwaukee, WI 53221-4410

Population served by this station

Within 25 miles: 1,588,158

Within 50 miles: 2,778,222

4th congressional district

Gwen Moore (D)

(202) 225-4572

Current Amtrak presence

State Supported: 159,869

Hiawatha: Multiple trains daily

Quick recap, 2014 (arrivals and departures)

	Coach/ Business	First/ Sleeper	Total
Passengers	159,869		159,869
Average trip	76 miles	n/a	76 miles
Average fare	\$ 21.00	n/a	\$ 21.00
Average yield, per mi	27.6¢	n/a	27.6¢

Trips by length, 2014

Legend ■ Coach/business ■ First/sleeper

Distance Passengers

0-99 100.0%

Top city pairs by ridership, 2014

1. Chicago, IL*	78 mi
2. Glenview, IL	60 mi
3. Milwaukee, WI	8 mi
4. Sturtevant, WI	16 mi

Top city pairs by revenue, 2014

1. Chicago, IL*	78 mi
2. Glenview, IL	60 mi
3. Milwaukee, WI	8 mi
4. Sturtevant, WI	16 mi

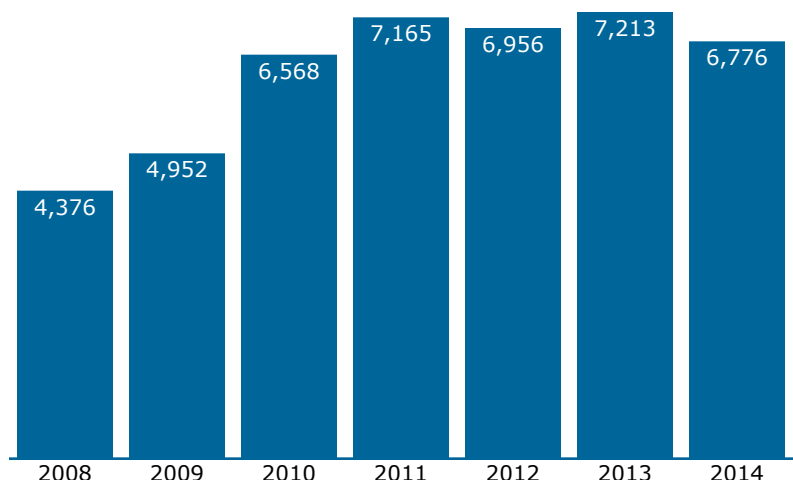


505 Capitol Ct NE #300
Washington, DC 20002
(202) 408-8362
www.narprail.org

* Chicago is Amtrak's east-west gateway.

Amtrak service in Mineola, TX - MIN

Passengers using this station, 2008-2014 (arrivals and departures)



Amtrak Station

115 E Front St
Mineola, TX 75773-2453

Population served by this station

Within 25 miles: 163,287

Within 50 miles: 795,536

5th congressional district

Jeb Hensarling (R)

(202) 225-3484

Current Amtrak presence

Long Distance: 6,776

Texas Eagle: Daily service

Quick recap, 2014 (arrivals and departures)

	Coach/ Business	First/ Sleeper	Total
Passengers	6,110	666	6,776
Average trip	315 miles	794 miles	362 miles
Average fare	\$ 44.00	\$216.00	\$ 61.00
Average yield, per mi	14.0¢	27.2¢	16.9¢

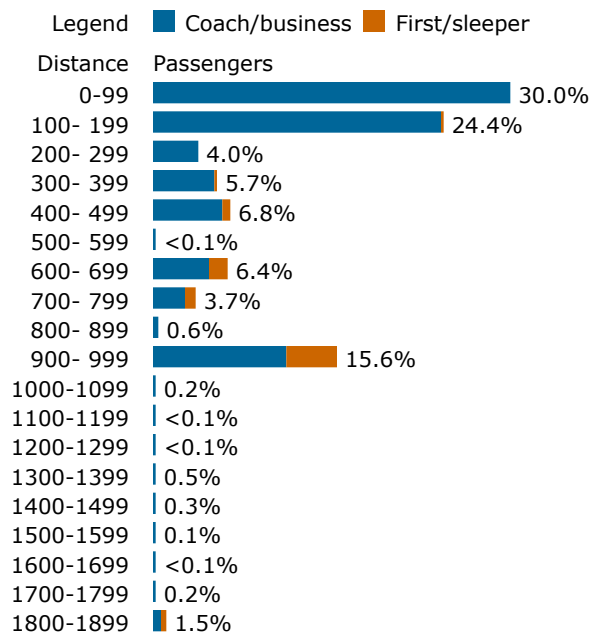
Top city pairs by ridership, 2014

1. Dallas, TX	79 mi
2. Fort Worth, TX	110 mi
3. Chicago, IL*	912 mi
4. St. Louis, MO	628 mi
5. San Antonio, TX	404 mi
6. Austin, TX	311 mi
7. Longview, TX	48 mi
8. Springfield, IL	727 mi
9. Los Angeles, CA	1,816 mi

Top city pairs by revenue, 2014

1. Chicago, IL*	912 mi
2. St. Louis, MO	628 mi
3. Fort Worth, TX	110 mi
4. Dallas, TX	79 mi
5. Los Angeles, CA	1,816 mi
6. San Antonio, TX	404 mi
7. Normal, IL	788 mi
8. Springfield, IL	727 mi
9. Austin, TX	311 mi

Trips by length, 2014

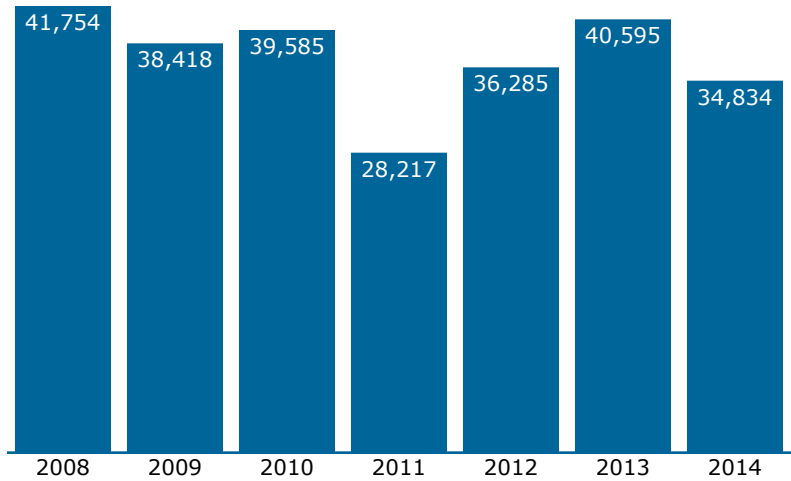


505 Capitol Ct NE #300
Washington, DC 20002
(202) 408-8362
www.narprail.org

* Chicago is Amtrak's east-west gateway.

Amtrak service in Minot, ND - MOT

Passengers using this station, 2008-2014 (arrivals and departures)



Amtrak Station

400 1st Ave SW
Minot, ND 58701-3722

Population served by this station

Within 25 miles: 59,562

Within 50 miles: 77,656

At large representative

Kevin Cramer (R)

(202) 225-2611

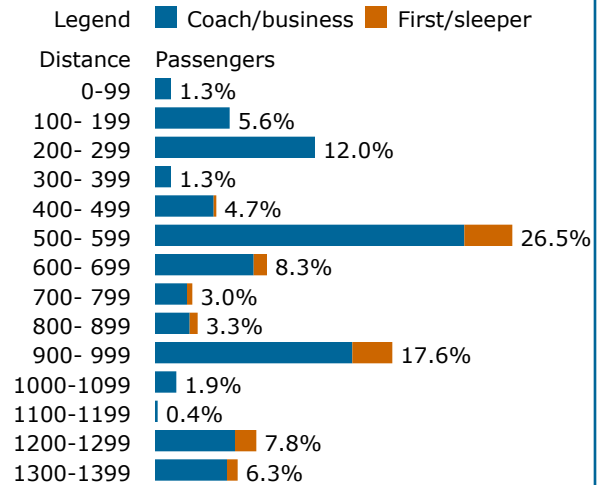
Current Amtrak presence

Long Distance: 34,834
Empire Builder: Daily service

Quick recap, 2014 (arrivals and departures)

	Coach/ Business	First/ Sleeper	Total
Passengers	30,523	4,311	34,834
Average trip	649 miles	825 miles	671 miles
Average fare	\$ 89.00	\$227.00	\$106.00
Average yield, per mi	13.7¢	27.5¢	15.8¢

Trips by length, 2014



Top city pairs by ridership, 2014

1. St. Paul, MN	522 mi
2. Chicago, IL*	940 mi
3. Whitefish, MT	686 mi
4. Spokane, WA	939 mi
5. Fargo, ND	278 mi
6. Portland, OR	1,316 mi
7. Seattle, WA	1,265 mi
8. Grand Forks, ND	203 mi
9. Williston, ND	121 mi

Top city pairs by revenue, 2014

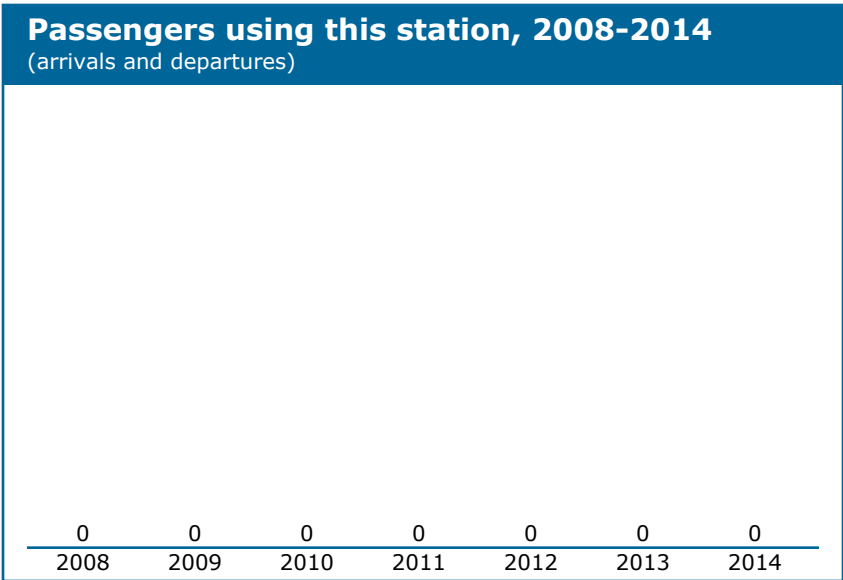
1. St. Paul, MN	522 mi
2. Chicago, IL*	940 mi
3. Seattle, WA	1,265 mi
4. Portland, OR	1,316 mi
5. Spokane, WA	939 mi
6. Whitefish, MT	686 mi
7. Milwaukee, WI	855 mi
8. Everett, WA	1,231 mi
9. Fargo, ND	278 mi



505 Capitol Ct NE #300
Washington, DC 20002
(202) 408-8362
www.narprail.org

* Chicago is Amtrak's east-west gateway.

Amtrak service in Mobile, AL - MOE



Amtrak Station

11 Government St
Mobile, AL 36602-3104

Population served by this station
Within 25 miles:
Within 50 miles:

1st congressional district
Bradley Byrne (R)
(202) 225-4931

No current Amtrak service

Service suspended since Hurricane Katrina, 9/2005

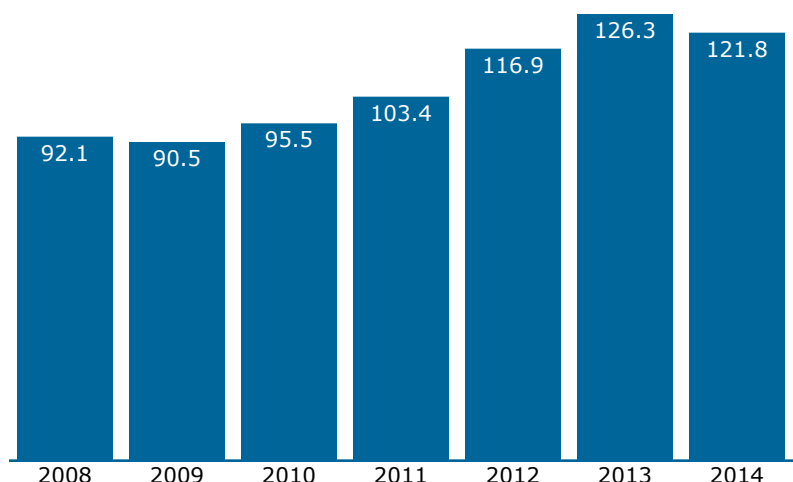


505 Capitol Ct NE #300
Washington, DC 20002
(202) 408-8362
www.narprail.org

Amtrak service in Modesto, CA - MOD

Passengers using this station, 2008-2014

(arrivals and departures, in thousands)



Amtrak Station

1700 Held Drive
Modesto, CA 95355-8301

Population served by this station

Within 25 miles: 690,280

Within 50 miles: 1,795,692

10th congressional district

Jeff Denham (R)

(202) 225-4540

Current Amtrak presence

State Supported: 121,778

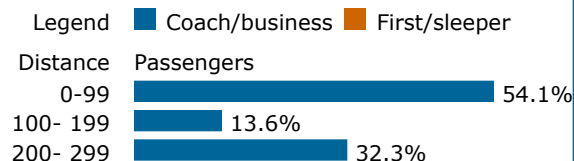
San Joaquins: Multiple trains daily

Long Distance:

Quick recap, 2014 (arrivals and departures)

	Coach/ Business	First/ Sleeper	Total
Passengers	121,778		121,778
Average trip	114 miles	n/a	114 miles
Average fare	\$ 20.00	n/a	\$ 20.00
Average yield, per mi	17.7¢	n/a	17.7¢

Trips by length, 2014



Top city pairs by ridership, 2014

1. Bakersfield, CA	204 mi
2. Stockton, CA	29 mi
3. Fresno, CA	94 mi
4. Sacramento, CA	83 mi
5. Martinez, CA	79 mi
6. Hanford, CA	124 mi
7. Emeryville, CA	105 mi
8. Merced, CA	36 mi
9. Oakland, CA	111 mi

Top city pairs by revenue, 2014

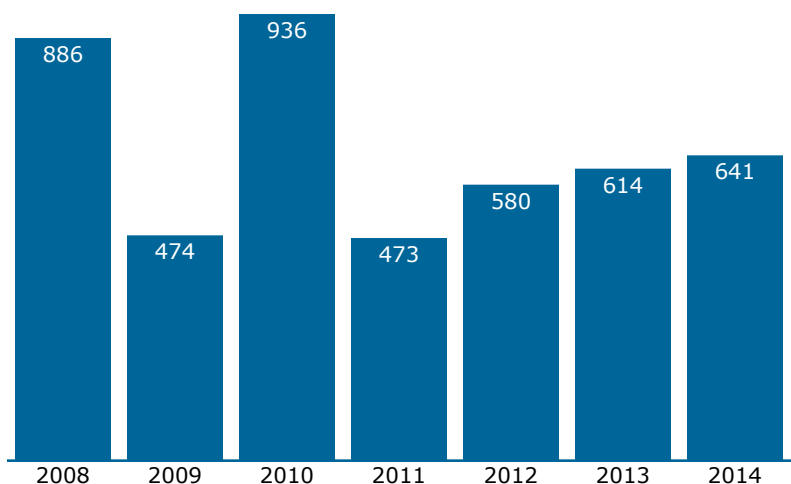
1. Bakersfield, CA	204 mi
2. Fresno, CA	94 mi
3. Stockton, CA	29 mi
4. Hanford, CA	124 mi
5. Sacramento, CA	83 mi
6. Martinez, CA	79 mi
7. Emeryville, CA	105 mi
8. Oakland, CA	111 mi
9. Richmond, CA	98 mi



505 Capitol Ct NE #300
Washington, DC 20002
(202) 408-8362
www.narprail.org

Amtrak service in Montgomery, WV - MNG

Passengers using this station, 2008-2014 (arrivals and departures)



Amtrak Station

Washington St and 3rd Ave
Montgomery, WV 25136

Population served by this station

Within 25 miles: 206,420

Within 50 miles: 607,573

3rd congressional district

Evan Jenkins (R)

(202) 225-3452

Current Amtrak presence

Long Distance: 641

Cardinal: 3 trains/wk

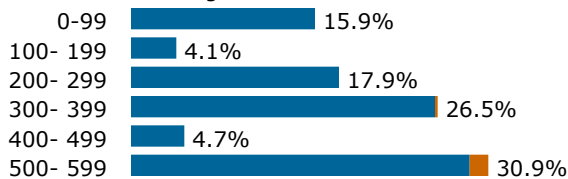
Quick recap, 2014 (arrivals and departures)

	Coach/ Business	First/ Sleeper	Total
Passengers	628	13	641
Average trip	339 miles	534 miles	343 miles
Average fare	\$ 57.00	\$211.00	\$ 60.00
Average yield, per mi	16.7¢	39.6¢	17.4¢

Trips by length, 2014

Legend ■ Coach/business ■ First/sleeper

Distance Passengers



Top city pairs by ridership, 2014

1. Washington, DC	367 mi
2. Chicago, IL*	554 mi
3. Charlottesville, VA	253 mi
4. Charleston, WV	26 mi
5. New York, NY	592 mi
6. Staunton, VA	213 mi
7. White Sulphur Spgs, WV	121 mi
8. Dyer, IN	525 mi
9. Baltimore, MD	407 mi

Top city pairs by revenue, 2014

1. New York, NY	592 mi
2. Washington, DC	367 mi
3. Chicago, IL*	554 mi
4. Charlottesville, VA	253 mi
5. Newark, NJ	582 mi
6. Dyer, IN	525 mi
7. Baltimore, MD	407 mi
8. Philadelphia, PA	502 mi
9. Alexandria, VA	359 mi

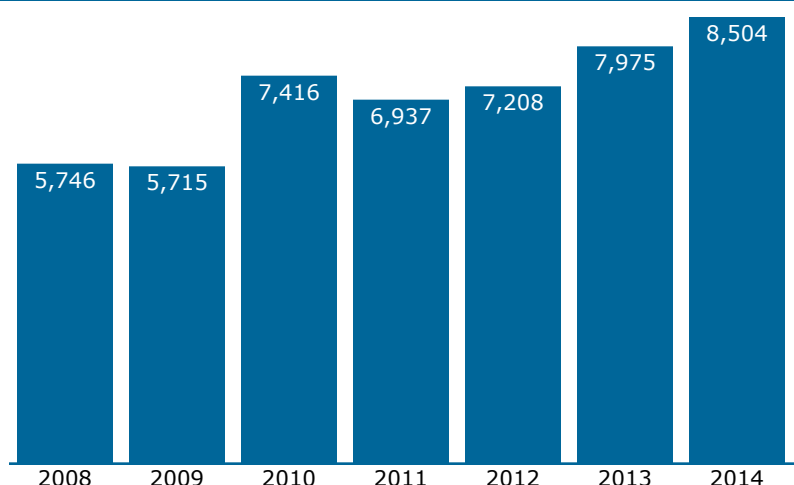


505 Capitol Ct NE #300
Washington, DC 20002
(202) 408-8362
www.narprail.org

* Chicago is Amtrak's east-west gateway.

Amtrak service in Montpelier--Barre, VT - MPR

Passengers using this station, 2008-2014 (arrivals and departures)



Amtrak Station

299 Junction Rd
Montpelier, VT 05602-9797

Population served by this station

Within 25 miles: 129,900
Within 50 miles: 542,848

At large representative

Peter Welch (D)
(202) 225-4115

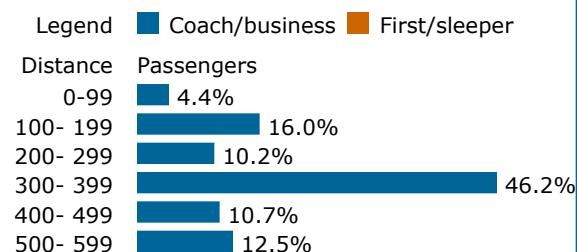
Current Amtrak presence

State Supported: 8,504
Vermonters: Daily service

Quick recap, 2014 (arrivals and departures)

	Coach/ Business	First/ Sleeper	Total
Passengers	8,504		8,504
Average trip	318 miles	n/a	318 miles
Average fare	\$ 62.00	n/a	\$ 62.00
Average yield, per mi	19.6¢	n/a	19.6¢

Trips by length, 2014



Top city pairs by ridership, 2014

1. New York, NY	324 mi
2. Philadelphia, PA	415 mi
3. Washington, DC	550 mi
4. Brattleboro, VT	125 mi
5. Amherst, MA	160 mi
6. Springfield, MA	195 mi
7. New Haven, CT	253 mi
8. Newark, NJ	335 mi
9. Baltimore, MD	509 mi

Top city pairs by revenue, 2014

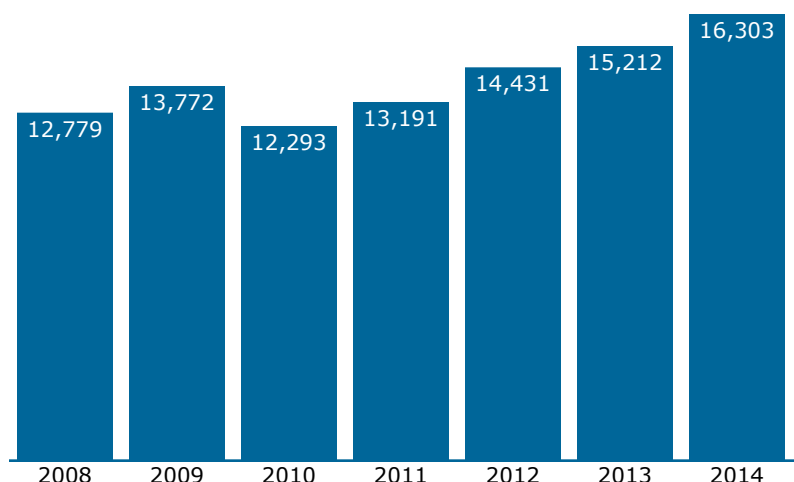
1. New York, NY	324 mi
2. Washington, DC	550 mi
3. Philadelphia, PA	415 mi
4. Baltimore, MD	509 mi
5. New Haven, CT	253 mi
6. Newark, NJ	335 mi
7. Amherst, MA	160 mi
8. Springfield, MA	195 mi
9. Trenton, NJ	382 mi



505 Capitol Ct NE #300
Washington, DC 20002
(202) 408-8362
www.narprail.org

Amtrak service in Moorpark, CA - MPK

Passengers using this station, 2008-2014 (arrivals and departures)



Metrolink Sta.

300 High St
Moorpark, CA 93021-1125

Population served by this station

Within 25 miles: 1,926,627

Within 50 miles: 8,407,064

26th congressional district

Julia Brownley (D)

(202) 225-5811

Current Amtrak presence

State Supported: 16,303

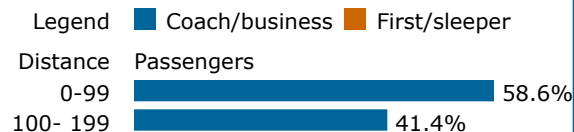
Pacific Surfliner: Multiple trains daily

Quick recap, 2014 (arrivals and departures)

	Coach/ Business	First/ Sleeper	Total
Passengers	16,303		16,303
Average trip	98 miles	n/a	98 miles
Average fare	\$ 28.00	n/a	\$ 28.00
Average yield, per mi	28.3¢	n/a	28.3¢

Station also handled 333 passengers
to/from 3 cities on connecting Thruway bus service.

Trips by length, 2014



Top city pairs by ridership, 2014

1. Santa Barbara, CA	56 mi
2. San Diego, CA	176 mi
3. Los Angeles, CA	47 mi
4. Solana Beach, CA	151 mi
5. Oceanside, CA	134 mi
6. San Luis Obispo, CA	175 mi
7. SD Old Town, CA	173 mi
8. Irvine, CA	93 mi

Top city pairs by revenue, 2014

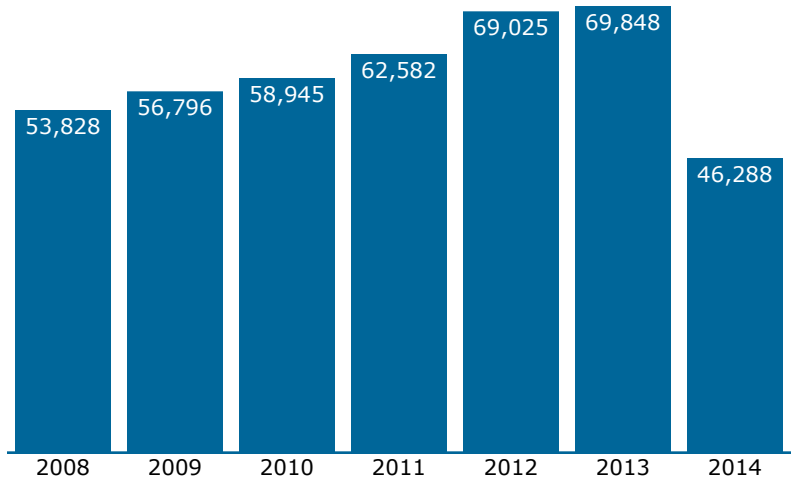
1. San Diego, CA	176 mi
2. Solana Beach, CA	151 mi
3. Santa Barbara, CA	56 mi
4. SD Old Town, CA	173 mi
5. Oceanside, CA	134 mi
6. San Luis Obispo, CA	175 mi
7. Los Angeles, CA	47 mi
8. Irvine, CA	93 mi



505 Capitol Ct NE #300
Washington, DC 20002
(202) 408-8362
www.narprail.org

Amtrak service in Mount Joy, PA - MJY

Passengers using this station, 2008-2014 (arrivals and departures)



Amtrak Station

E Henry St and N Market St
Mount Joy, PA 17552

Population served by this station

Within 25 miles: 1,220,901

Within 50 miles: 3,453,146

16th congressional district

Joseph R. Pitts (R)

(202) 225-2411

Current Amtrak presence

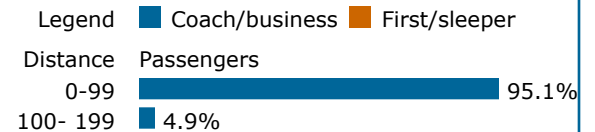
State Supported: 46,288

Keystone: Multiple trains daily

Quick recap, 2014 (arrivals and departures)

	Coach/ Business	First/ Sleeper	Total
Passengers	46,288		46,288
Average trip	37 miles	n/a	37 miles

Trips by length, 2014



Top city pairs by ridership, 2014

1. Harrisburg, PA	25 mi
2. Philadelphia, PA	79 mi
3. New York, NY	170 mi
4. Paoli, PA	60 mi
5. Lancaster, PA	12 mi
6. Exton, PA	52 mi
7. Newark, NJ	160 mi
8. Parkesburg, PA	35 mi
9. Ardmore, PA	71 mi
10. Downingtown, PA	47 mi

Top city pairs by revenue, 2014

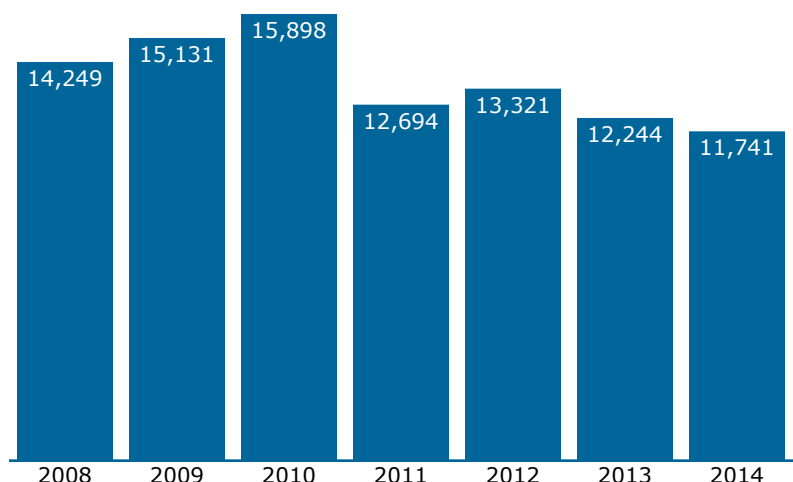
1. Harrisburg, PA	25 mi
2. New York, NY	170 mi
3. Philadelphia, PA	79 mi
4. Paoli, PA	60 mi
5. Newark, NJ	160 mi
6. Exton, PA	52 mi
7. Lancaster, PA	12 mi
8. Ardmore, PA	71 mi
9. Trenton, NJ	112 mi
10. Downingtown, PA	47 mi



505 Capitol Ct NE #300
Washington, DC 20002
(202) 408-8362
www.narprail.org

Amtrak service in Mount Pleasant, IA - MTP

Passengers using this station, 2008-2014 (arrivals and departures)



Amtrak Station

418 N Adams St
Mount Pleasant, IA 52641-1649

Population served by this station

Within 25 miles: 85,163

Within 50 miles: 397,758

2nd congressional district

David Loebsack (D)

(202) 225-6576

Current Amtrak presence

Long Distance: 11,741

California Zephyr: Daily service

Quick recap, 2014 (arrivals and departures)

	Coach/ Business	First/ Sleeper	Total
Passengers	10,545	1,196	11,741
Average trip	527 miles	1,105 miles	586 miles
Average fare	\$ 69.00	\$276.00	\$ 90.00
Average yield, per mi	13.1¢	25.0¢	15.4¢

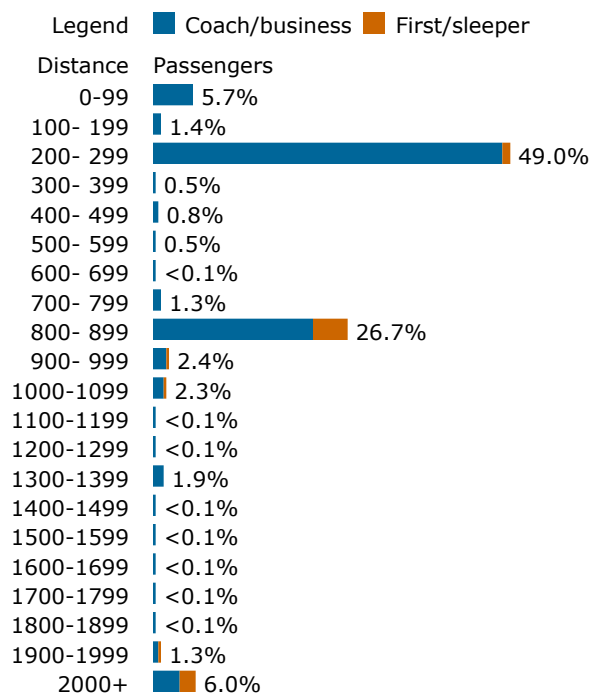
Top city pairs by ridership, 2014

1. Chicago, IL*	233 mi
2. Denver, CO	805 mi
3. Naperville, IL	205 mi
4. Galesburg, IL	71 mi
5. Omaha, NE	267 mi
6. Sacramento, CA	2,120 mi
7. Winter Park, CO	867 mi
8. Glenwood Springs, CO	990 mi
9. Grand Junction, CO	1,078 mi

Top city pairs by revenue, 2014

1. Denver, CO	805 mi
2. Chicago, IL*	233 mi
3. Sacramento, CA	2,120 mi
4. Emeryville, CA	2,205 mi
5. Winter Park, CO	867 mi
6. Grand Junction, CO	1,078 mi
7. Glenwood Springs, CO	990 mi
8. Reno, NV	1,969 mi
9. Salt Lake City, UT	1,375 mi

Trips by length, 2014



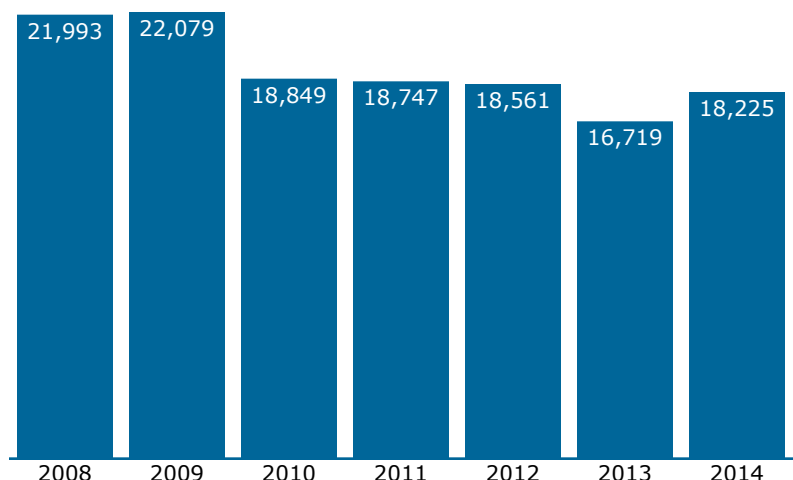
505 Capitol Ct NE #300
Washington, DC 20002
(202) 408-8362
www.narprail.org

* Chicago is Amtrak's east-west gateway.

Amtrak service in Mount Vernon, WA - MVW

Passengers using this station, 2008-2014

(arrivals and departures)



Skagit Transportation Center

105 E Kincaid St
Mount Vernon, WA 98273-4326

Population served by this station

Within 25 miles: 349,808

Within 50 miles: 1,406,783

1st congressional district

Suzan DelBene (D)

(202) 225-6311

Current Amtrak presence

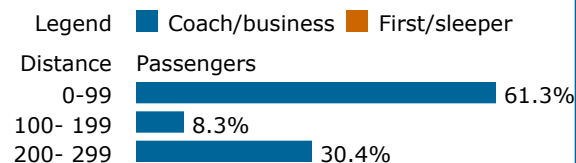
State Supported: 18,225
Cascades: Multiple trains daily

Quick recap, 2014 (arrivals and departures)

	Coach/ Business	First/ Sleepor	Total
Passengers	18,225		18,225
Average trip	131 miles	n/a	131 miles
Average fare	\$ 31.00	n/a	\$ 31.00
Average yield, per mi	23.4¢	n/a	23.4¢

Station also handled 2,739 passengers
to/from 3 cities on connecting Thruway bus service.

Trips by length, 2014



Top city pairs by ridership, 2014

1. Seattle, WA	72 mi
2. Portland, OR	258 mi
3. Vancouver, BC	88 mi
4. Vancouver, WA	248 mi
5. Tacoma, WA	112 mi
6. Olympia [Lacey], WA	144 mi
7. Bellingham, WA	26 mi
8. Kelso--Longview, WA	219 mi

Top city pairs by revenue, 2014

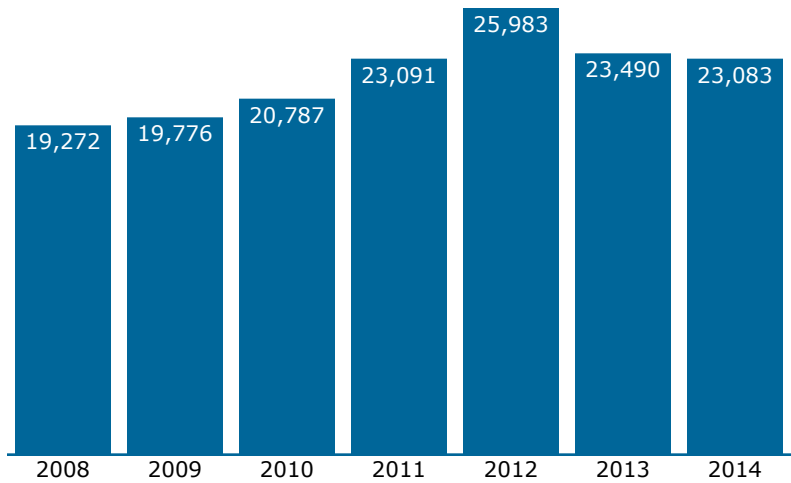
1. Portland, OR	258 mi
2. Seattle, WA	72 mi
3. Vancouver, BC	88 mi
4. Vancouver, WA	248 mi
5. Kelso--Longview, WA	219 mi
6. Olympia [Lacey], WA	144 mi
7. Tacoma, WA	112 mi
8. Centralia, WA	166 mi



505 Capitol Ct NE #300
Washington, DC 20002
(202) 408-8362
www.narprail.org

Amtrak service in Mystic, CT - MYS

Passengers using this station, 2008-2014 (arrivals and departures)



Amtrak Station

2 Roosevelt Ave
Mystic, CT 06355-2806

Population served by this station

Within 25 miles: 400,301
Within 50 miles: 2,901,303

2nd congressional district

Joe Courtney (D)
(202) 225-2076

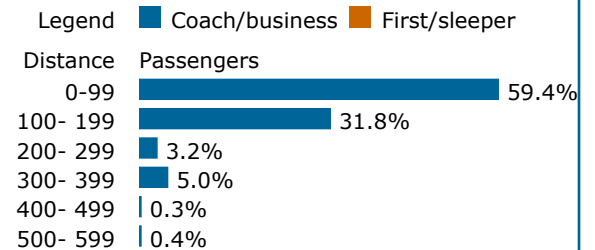
Current Amtrak presence

Northeast Corridor: 23,063
Regional Service: Multiple trains daily
State Supported: 20

Quick recap, 2014 (arrivals and departures)

	Coach/ Business	First/ Sleeper	Total
Passengers	23,083		23,083
Average trip	124 miles	n/a	124 miles

Trips by length, 2014



Top city pairs by ridership, 2014

1. Boston, MA	96 mi
2. New York, NY	135 mi
3. Boston--Back Bay, MA	95 mi
4. New Haven, CT	61 mi
5. Providence, RI	53 mi
6. Washington, DC	361 mi
7. Philadelphia, PA	226 mi
8. Rte. 128, MA	85 mi
9. Stamford, CT	99 mi
10. Newark, NJ	145 mi

Top city pairs by revenue, 2014

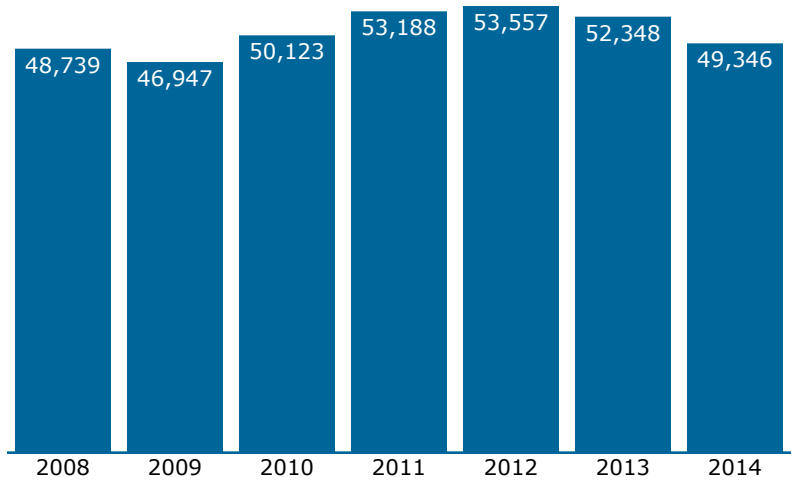
1. New York, NY	135 mi
2. Boston, MA	96 mi
3. Boston--Back Bay, MA	95 mi
4. Washington, DC	361 mi
5. Philadelphia, PA	226 mi
6. New Haven, CT	61 mi
7. Stamford, CT	99 mi
8. Rte. 128, MA	85 mi
9. Providence, RI	53 mi
10. Newark, NJ	145 mi



505 Capitol Ct NE #300
Washington, DC 20002
(202) 408-8362
www.narprail.org

Amtrak service in Naperville, IL - NPV

Passengers using this station, 2008-2014 (arrivals and departures)



Quick recap, 2014 (arrivals and departures)

	Coach/ Business	First/ Sleeper	Total
Passengers	46,593	2,753	49,346
Average trip	302 miles	1,413 miles	364 miles
Average fare	\$ 42.00	\$344.00	\$ 59.00
Average yield, per mi	13.9¢	24.4¢	16.2¢

Top city pairs by ridership, 2014

1. Macomb, IL	174 mi
2. Galesburg, IL	134 mi
3. Quincy, IL	230 mi
4. Kansas City, MO	409 mi
5. Mendota, IL	55 mi
6. Denver, CO	1,010 mi
7. Princeton, IL	76 mi
8. Kewanee, IL	103 mi
9. Chicago, IL*	28 mi

Top city pairs by revenue, 2014

1. Macomb, IL	174 mi
2. Denver, CO	1,010 mi
3. Kansas City, MO	409 mi
4. Quincy, IL	230 mi
5. Galesburg, IL	134 mi
6. Los Angeles, CA	2,228 mi
7. Emeryville, CA	2,410 mi
8. Flagstaff, AZ	1,663 mi
9. Albuquerque, NM	1,304 mi

Amtrak Station

105 E 4th Ave
Naperville, IL 60540-4647

Population served by this station

Within 25 miles: 4,963,855

Within 50 miles: 9,240,806

6th congressional district

Peter J. Roskam (R)

(202) 225-4561

Current Amtrak presence

State Supported: 31,288

IL Zephyr/Carl Sandburg: Multiple trains daily

Long Distance: 18,058

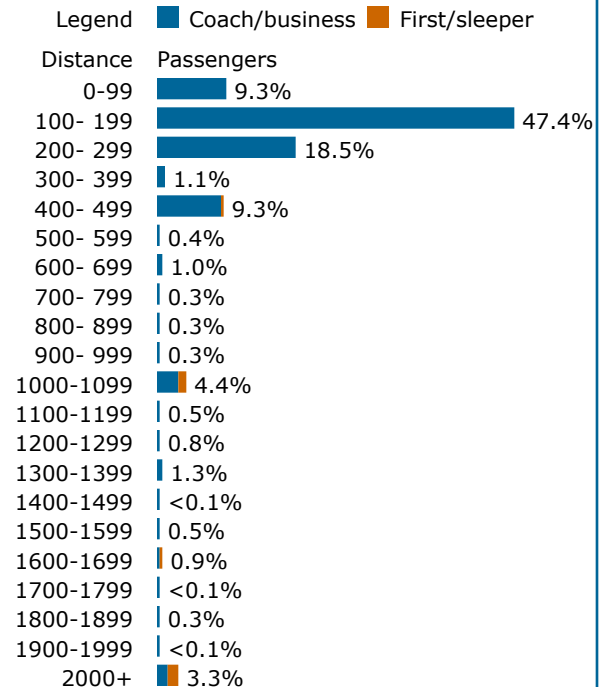
California Zephyr: Daily service

Southwest Chief: Daily service

Service notes

Carl Sandburg added 10/30/2006

Trips by length, 2014

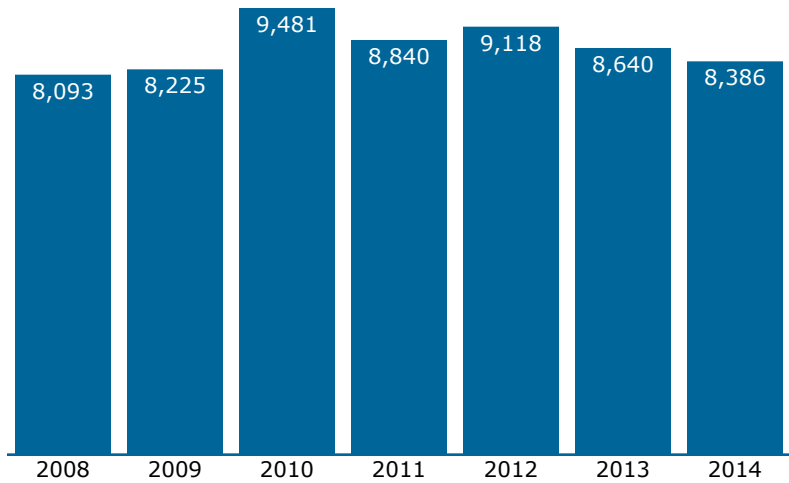


505 Capitol Ct NE #300
Washington, DC 20002
(202) 408-8362
www.narprail.org

* Chicago is Amtrak's east-west gateway.

Amtrak service in Needles, CA - NDL

Passengers using this station, 2008-2014 (arrivals and departures)



Amtrak Station

900 Front St
Needles, CA 92363-2740

Population served by this station

Within 25 miles: 76,804

Within 50 miles: 190,603

8th congressional district

Paul Cook (R)

(202) 225-5861

Current Amtrak presence

Long Distance: 8,386

Southwest Chief: Daily service

Quick recap, 2014 (arrivals and departures)

	Coach/ Business	First/ Sleeper	Total
Passengers	8,083	303	8,386
Average trip	378 miles	1,057 miles	403 miles
Average fare	\$ 60.00	\$264.00	\$ 67.00
Average yield, per mi	15.8¢	24.9¢	16.7¢

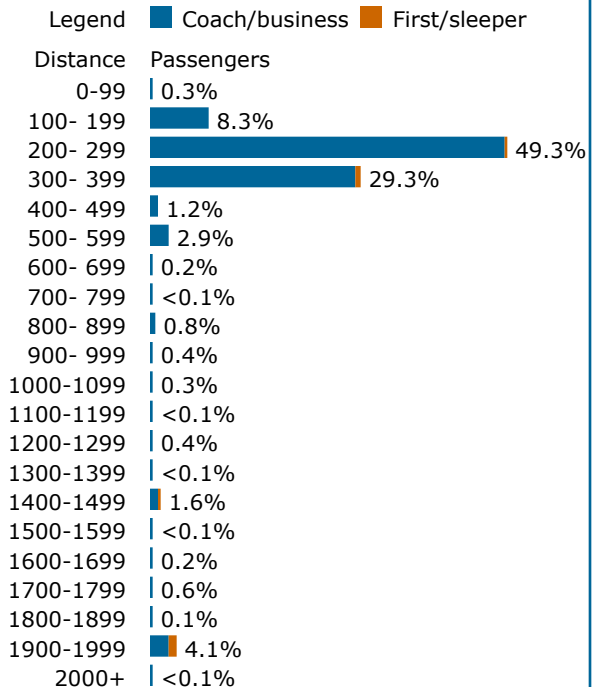
Top city pairs by ridership, 2014

1. Los Angeles, CA	325 mi
2. Fullerton, CA	299 mi
3. San Bernardino, CA	253 mi
4. Riverside, CA	263 mi
5. Barstow, CA	169 mi
6. Winslow, AZ	298 mi
7. Victorville, CA	206 mi
8. Chicago, IL*	1,931 mi
9. Albuquerque, NM	599 mi

Top city pairs by revenue, 2014

1. Los Angeles, CA	325 mi
2. Chicago, IL*	1,931 mi
3. Fullerton, CA	299 mi
4. San Bernardino, CA	253 mi
5. Barstow, CA	169 mi
6. Winslow, AZ	298 mi
7. Riverside, CA	263 mi
8. Albuquerque, NM	599 mi
9. Victorville, CA	206 mi

Trips by length, 2014

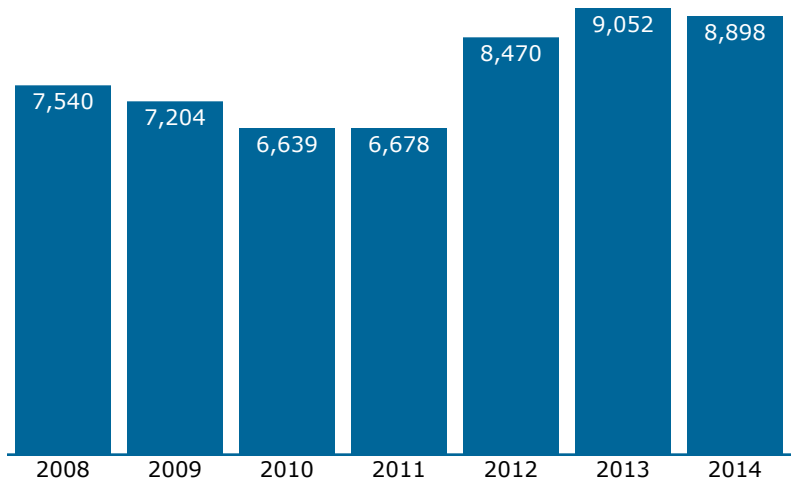


505 Capitol Ct NE #300
Washington, DC 20002
(202) 408-8362
www.narprail.org

* Chicago is Amtrak's east-west gateway.

Amtrak service in New Brunswick, NJ - NBK

Passengers using this station, 2008-2014 (arrivals and departures)



NJ Transit Station

French and Albany Sts
New Brunswick, NJ 08901-2294

Population served by this station

Within 25 miles: 4,200,984

Within 50 miles: 19,148,552

6th congressional district

Frank Pallone Jr. (D)

(202) 225-4671

Current Amtrak presence

Northeast Corridor: 8,722

Regional Service: Multiple trains daily

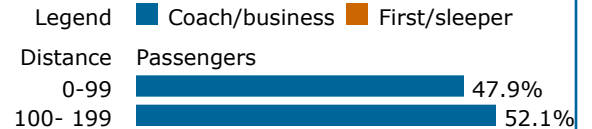
State Supported: 176

Keystone: Multiple trains daily

Quick recap, 2014 (arrivals and departures)

	Coach/ Business	First/ Sleeper	Total
Passengers	8,898		8,898
Average trip	124 miles	n/a	124 miles

Trips by length, 2014



Top city pairs by ridership, 2014

1. Washington, DC	193 mi
2. Philadelphia, PA	58 mi
3. Wilmington, DE	83 mi
4. Baltimore, MD	152 mi
5. BWI Airport, MD	163 mi
6. New Carrollton, MD	184 mi
7. Trenton, NJ	25 mi
8. New York, NY	33 mi
9. Harrisburg, PA	162 mi
10. Lancaster, PA	125 mi

Top city pairs by revenue, 2014

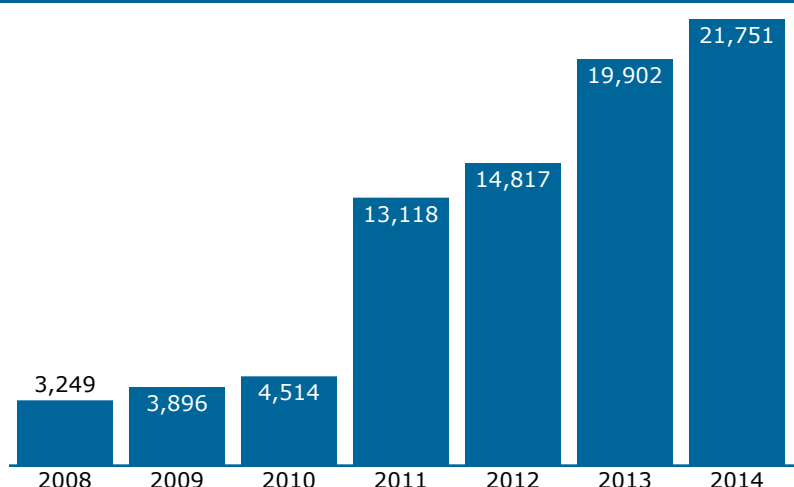
1. Washington, DC	193 mi
2. Philadelphia, PA	58 mi
3. Baltimore, MD	152 mi
4. BWI Airport, MD	163 mi
5. Wilmington, DE	83 mi
6. New Carrollton, MD	184 mi
7. Trenton, NJ	25 mi
8. Harrisburg, PA	162 mi
9. New York, NY	33 mi
10. Middletown, PA	152 mi



505 Capitol Ct NE #300
Washington, DC 20002
(202) 408-8362
www.narprail.org

Amtrak service in New Buffalo, MI - NBU

Passengers using this station, 2008-2014 (arrivals and departures)



Quick recap, 2014 (arrivals and departures)

	Coach/ Business	First/ Sleeper	Total
Passengers	21,751		21,751
Average trip	90 miles	n/a	90 miles
Average fare	\$ 18.00	n/a	\$ 18.00
Average yield, per mi	20.2¢	n/a	20.2¢

Top city pairs by ridership, 2014

1. Chicago, IL*	62 mi
2. Durand, MI	176 mi
3. Flint, MI	194 mi
4. Ann Arbor, MI	181 mi
5. Kalamazoo, MI	76 mi
6. East Lansing, MI	146 mi
7. Dearborn, MI	211 mi
8. Michigan City, IN	10 mi
9. Battle Creek, MI	98 mi

Top city pairs by revenue, 2014

1. Chicago, IL*	62 mi
2. Ann Arbor, MI	181 mi
3. Flint, MI	194 mi
4. Durand, MI	176 mi
5. Dearborn, MI	211 mi
6. Kalamazoo, MI	76 mi
7. East Lansing, MI	146 mi
8. Detroit, MI	219 mi
9. Birmingham, MI	234 mi

Amtrak Station

226 N Whittaker St
New Buffalo, MI 49117-1171

Population served by this station

Within 25 miles: 276,528

Within 50 miles: 3,489,226

6th congressional district

Fred Upton (R)

(202) 225-3761

Current Amtrak presence

State Supported: 21,751

Blue Water: Daily service

Michigan: Multiple trains daily

Service notes

New station opened 10/26/2009
Pere Marquette ended at NBU 10/26/2009
Wolverine and Blue Water began 10/26/2009

Trips by length, 2014

Legend	Coach/business	First/sleeper
Distance	Passengers	
0-99	77.6%	
100- 199	17.9%	
200- 299	4.6%	



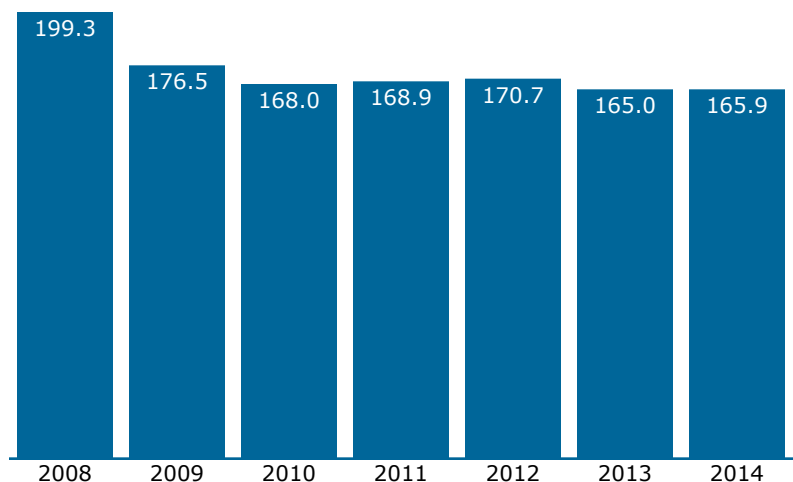
505 Capitol Ct NE #300
Washington, DC 20002
(202) 408-8362
www.narprail.org

* Chicago is Amtrak's east-west gateway.

Amtrak service in New Carrollton, MD - NCR

Passengers using this station, 2008-2014

(arrivals and departures, in thousands)



Quick recap, 2014 (arrivals and departures)

	Coach/ Business	First/ Sleeper	Total
Passengers	165,928		165,928
Average trip	183 miles	n/a	183 miles

Top city pairs by ridership, 2014

1. New York, NY	217 mi
2. Philadelphia, PA	126 mi
3. Newark, NJ	207 mi
4. Baltimore, MD	32 mi
5. Metropark, NJ	193 mi
6. Wilmington, DE	101 mi
7. Trenton, NJ	159 mi
8. BWI Airport, MD	21 mi
9. New Haven, CT	291 mi
10. New Rochelle, NY	236 mi

Top city pairs by revenue, 2014

1. New York, NY	217 mi
2. Philadelphia, PA	126 mi
3. Newark, NJ	207 mi
4. Metropark, NJ	193 mi
5. Trenton, NJ	159 mi
6. Stamford, CT	253 mi
7. New Haven, CT	291 mi
8. New Rochelle, NY	236 mi
9. Wilmington, DE	101 mi
10. Baltimore, MD	32 mi

New Carrollton Metro Sta.

4300 Garden City Dr
New Carrollton, MD 20785-2214

Population served by this station

Within 25 miles: 4,373,824

Within 50 miles: 7,908,143

4th congressional district

Donna F. Edwards (D)

(202) 225-8699

Current Amtrak presence

Northeast Corridor: 161,933

Regional Service: Multiple trains daily

State Supported: 3,995

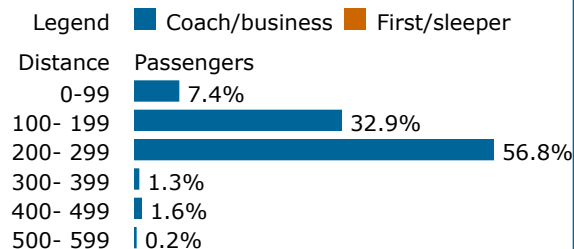
VA Service/Lynchburg: Daily service

VA Service/Newport News: Daily service

VA Service/Norfolk: Daily service

Vermont: Daily service

Trips by length, 2014

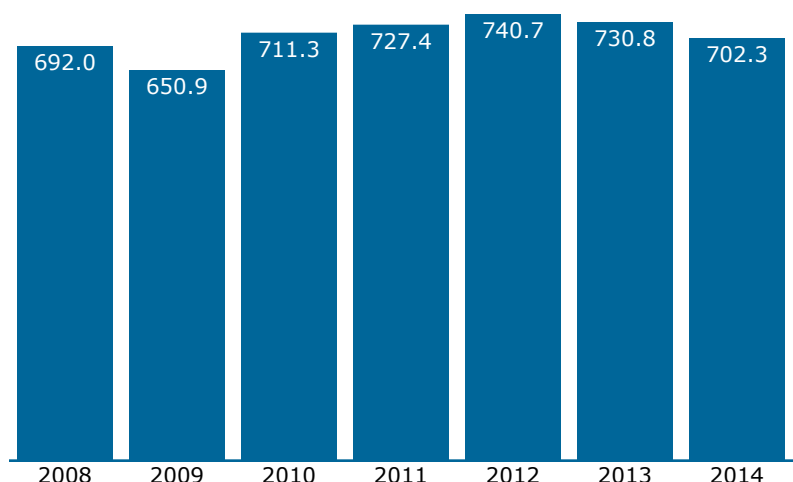


505 Capitol Ct NE #300
Washington, DC 20002
(202) 408-8362
www.narprail.org

Amtrak service in New Haven, CT - NHV

Passengers using this station, 2008-2014

(arrivals and departures, in thousands)



Quick recap, 2014 (arrivals and departures)

	Coach/ Business	First/ Sleeper	Total
Passengers	693,234	9,110	702,344
Average trip	121 miles	167 miles	122 miles

Top city pairs by ridership, 2014

1. New York, NY	75 mi
2. Hartford, CT	36 mi
3. Washington, DC	300 mi
4. Philadelphia, PA	166 mi
5. Boston, MA	157 mi
6. Springfield, MA	62 mi
7. Boston--Back Bay, MA	156 mi
8. Meriden, CT	19 mi
9. Providence, RI	114 mi
10. Newark, NJ	85 mi

Top city pairs by revenue, 2014

1. Washington, DC	300 mi
2. New York, NY	75 mi
3. Philadelphia, PA	166 mi
4. Boston, MA	157 mi
5. Boston--Back Bay, MA	156 mi
6. Baltimore, MD	260 mi
7. Hartford, CT	36 mi
8. Springfield, MA	62 mi
9. Providence, RI	114 mi
10. Wilmington, DE	192 mi

Amtrak Station

50 Union Ave
New Haven, CT 06519-1762

Population served by this station

Within 25 miles: 1,539,098

Within 50 miles: 5,683,828

3rd congressional district

Rosa L. DeLauro (D)

(202) 225-3661

Current Amtrak presence

Northeast Corridor: 691,860

Acela: Multiple trains daily

Regional Service: Multiple trains daily

State Supported: 10,484

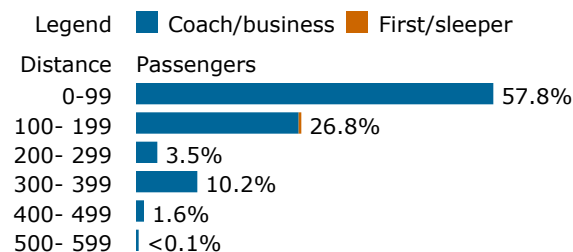
VA Service/Lynchburg: Daily service

VA Service/Newport News: Daily service

VA Service/Norfolk: Daily service

Vermont: Daily service

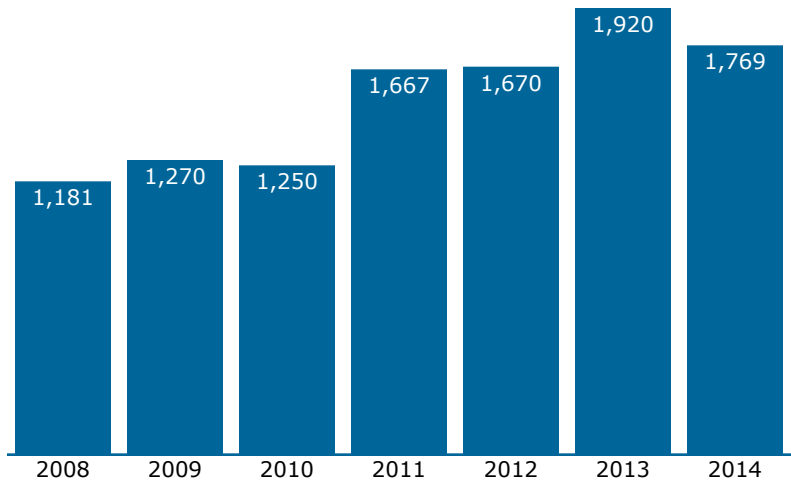
Trips by length, 2014



505 Capitol Ct NE #300
Washington, DC 20002
(202) 408-8362
www.narprail.org

Amtrak service in New Iberia, LA - NIB

Passengers using this station, 2008-2014 (arrivals and departures)



Amtrak Station

Washington and Anderson Sts
New Iberia, LA 70560

Population served by this station

Within 25 miles: 362,555

Within 50 miles: 776,746

3rd congressional district

Charles W. Boustany Jr. (R)

(202) 225-2031

Current Amtrak presence

Long Distance: 1,769

Sunset Limited: 3 trains/wk

Quick recap, 2014 (arrivals and departures)

	Coach/ Business	First/ Sleeper	Total
Passengers	1,723	46	1,769
Average trip	426 miles	1,196 miles	446 miles
Average fare	\$ 48.00	\$371.00	\$ 57.00
Average yield, per mi	11.3¢	31.0¢	12.7¢

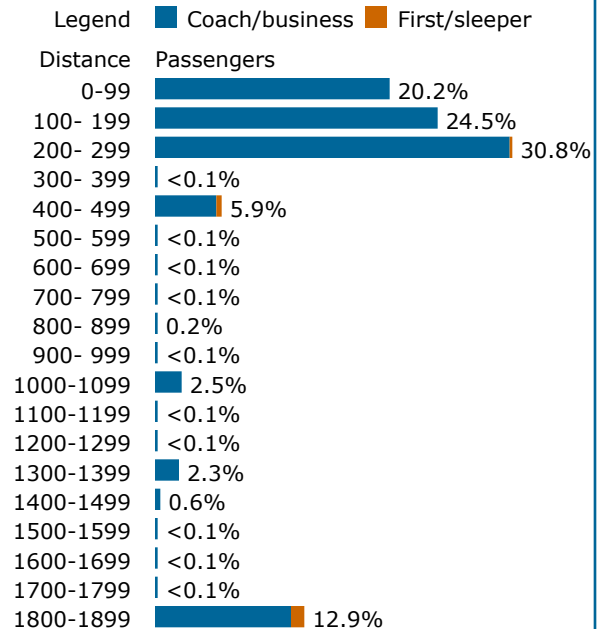
Top city pairs by ridership, 2014

1. Houston, TX	235 mi
2. New Orleans, LA	127 mi
3. Lafayette, LA	18 mi
4. Los Angeles, CA	1,868 mi
5. San Antonio, TX	445 mi
6. Lake Charles, LA	92 mi
7. El Paso, TX	1,050 mi
8. Beaumont, TX	153 mi
9. Schriever, LA	72 mi

Top city pairs by revenue, 2014

1. Los Angeles, CA	1,868 mi
2. Houston, TX	235 mi
3. New Orleans, LA	127 mi
4. San Antonio, TX	445 mi
5. El Paso, TX	1,050 mi
6. Benson, AZ	1,316 mi
7. Tucson, AZ	1,366 mi
8. Ontario, CA	1,829 mi
9. Lafayette, LA	18 mi

Trips by length, 2014

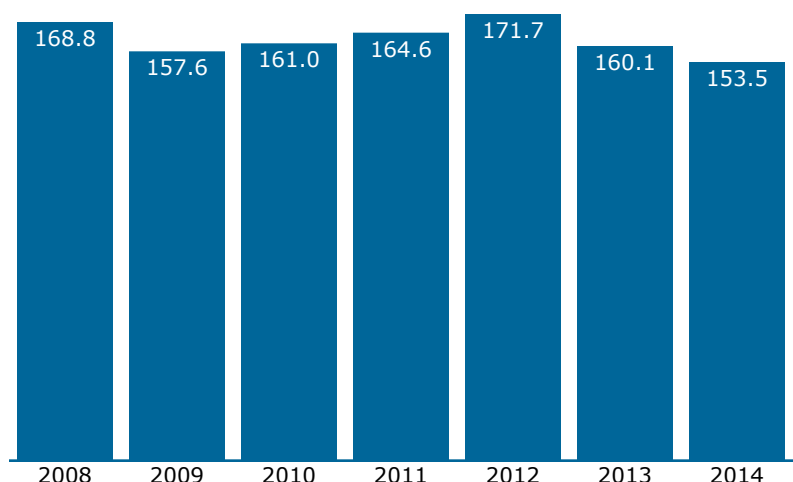


505 Capitol Ct NE #300
Washington, DC 20002
(202) 408-8362
www.narprail.org

Amtrak service in New London, CT - NLC

Passengers using this station, 2008-2014

(arrivals and departures, in thousands)



Quick recap, 2014 (arrivals and departures)

	Coach/ Business	First/ Sleeper	Total
Passengers	152,965	503	153,468
Average trip	143 miles	164 miles	143 miles

Station also handled 370 passengers to/from 1 city on connecting Thruway bus service.

Top city pairs by ridership, 2014

1. New York, NY	126 mi
2. Boston, MA	105 mi
3. Boston--Back Bay, MA	104 mi
4. Philadelphia, PA	217 mi
5. New Haven, CT	52 mi
6. Washington, DC	352 mi
7. Providence, RI	62 mi
8. Stamford, CT	91 mi
9. Rte. 128, MA	94 mi

Top city pairs by revenue, 2014

1. New York, NY	126 mi
2. Boston, MA	105 mi
3. Philadelphia, PA	217 mi
4. Washington, DC	352 mi
5. Boston--Back Bay, MA	104 mi
6. Trenton, NJ	184 mi
7. BWI Airport, MD	322 mi
8. New Haven, CT	52 mi
9. Providence, RI	62 mi

Union Station

27 Water St
New London, CT 06320-6395

Population served by this station

Within 25 miles: 418,941

Within 50 miles: 3,131,009

2nd congressional district

Joe Courtney (D)

(202) 225-2076

Current Amtrak presence

Northeast Corridor: 152,001

Acela: Multiple trains daily

Regional Service: Multiple trains daily

State Supported: 1,467

VA Service/Lynchburg: Daily service

VA Service/Newport News: Daily service

VA Service/Norfolk: Daily service

Trips by length, 2014

Legend ■ Coach/business ■ First/sleeper

Distance	Passengers
0-99	16.6%
100- 199	65.5%
200- 299	7.4%
300- 399	8.4%
400- 499	1.1%
500- 599	1.0%

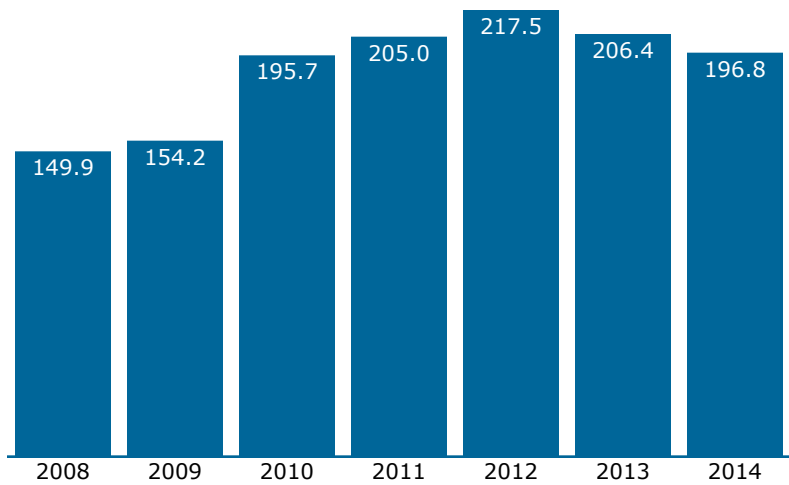


505 Capitol Ct NE #300
Washington, DC 20002
(202) 408-8362
www.narprail.org

Amtrak service in New Orleans, LA - NOL

Passengers using this station, 2008-2014

(arrivals and departures, in thousands)



Union Passenger Terminal

1001 Loyola Ave
New Orleans, LA 70113-1922

Population served by this station

Within 25 miles: 880,372

Within 50 miles: 1,499,637

2nd congressional district

Cedric Richmond (D)

(202) 225-6636

Current Amtrak presence

Long Distance: 196,768

City of New Orleans: Daily service

Crescent: Daily service

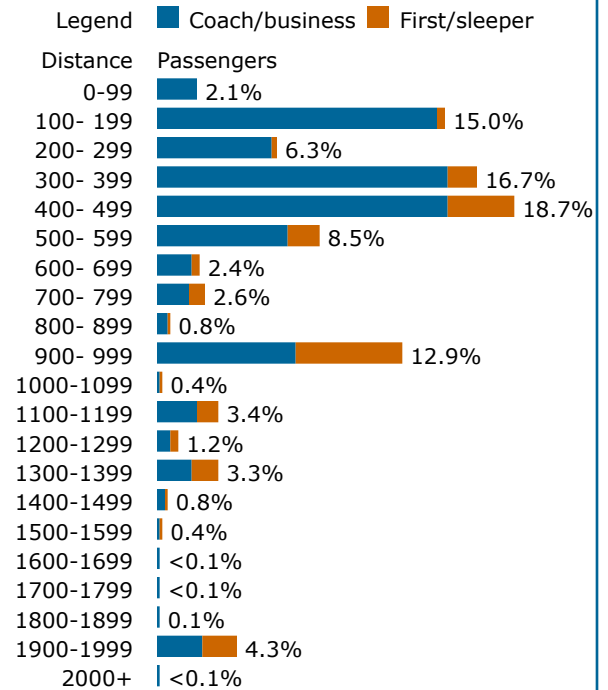
Sunset Limited: 3 trains/wk

Quick recap, 2014 (arrivals and departures)

	Coach/ Business	First/ Sleeper	Total
Passengers	156,743	40,025	196,768
Average trip	522 miles	888 miles	596 miles
Average fare	\$ 68.00	\$234.00	\$102.00
Average yield, per mi	13.0¢	26.3¢	17.1¢

Station also handled 101 passengers
to/from 1 city on connecting Thruway bus service.

Trips by length, 2014



Top city pairs by ridership, 2014

1. Memphis, TN	406 mi
2. Birmingham, AL	354 mi
3. Chicago, IL*	926 mi
4. Jackson, MS	185 mi
5. Atlanta, GA	518 mi
6. Los Angeles, CA	1,995 mi
7. Houston, TX	362 mi
8. New York, NY	1,377 mi

Top city pairs by revenue, 2014

1. Chicago, IL*	926 mi
2. Los Angeles, CA	1,995 mi
3. Memphis, TN	406 mi
4. New York, NY	1,377 mi
5. Birmingham, AL	354 mi
6. Washington, DC	1,152 mi
7. Atlanta, GA	518 mi
8. Jackson, MS	185 mi



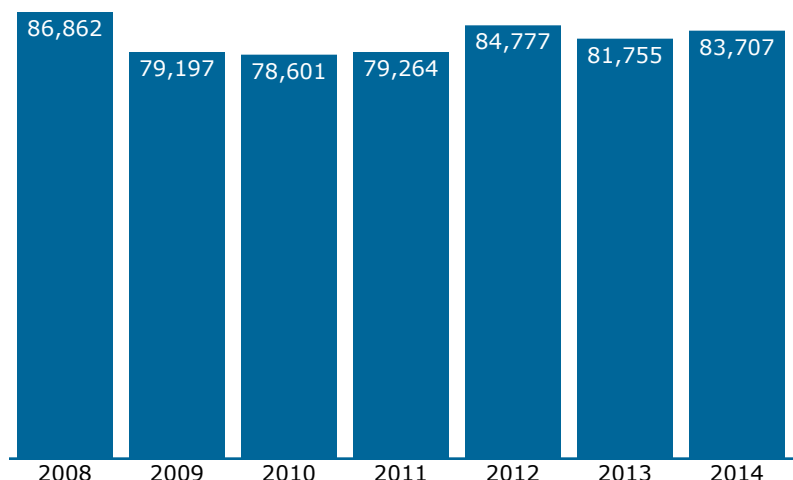
505 Capitol Ct NE #300
Washington, DC 20002
(202) 408-8362
www.narprail.org

* Chicago is Amtrak's east-west gateway.

Amtrak service in New Rochelle, NY - NRO

Passengers using this station, 2008-2014

(arrivals and departures)



Quick recap, 2014 (arrivals and departures)

	Coach/ Business	First/ Sleeper	Total
Passengers	83,707		83,707
Average trip	186 miles	n/a	186 miles

Top city pairs by ridership, 2014

1. Washington, DC	245 mi
2. Philadelphia, PA	110 mi
3. Boston, MA	212 mi
4. Baltimore, MD	204 mi
5. Boston--Back Bay, MA	211 mi
6. Providence, RI	169 mi
7. BWI Airport, MD	215 mi
8. Rte. 128, MA	201 mi
9. New York, NY	19 mi
10. New Carrollton, MD	236 mi

Top city pairs by revenue, 2014

1. Washington, DC	245 mi
2. Boston, MA	212 mi
3. Philadelphia, PA	110 mi
4. Baltimore, MD	204 mi
5. Boston--Back Bay, MA	211 mi
6. BWI Airport, MD	215 mi
7. Providence, RI	169 mi
8. Rte. 128, MA	201 mi
9. New Carrollton, MD	236 mi
10. Wilmington, DE	135 mi

Metro-North Station

1 Railroad Plaza
New Rochelle, NY 10801-6353

Population served by this station

Within 25 miles: 13,000,684

Within 50 miles: 18,942,372

16th congressional district

Eliot Engel (D)

(202) 225-2464

Current Amtrak presence

Northeast Corridor: 82,148

Regional Service: Multiple trains daily

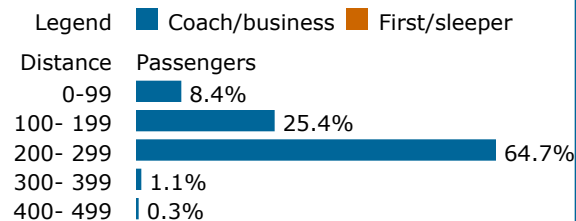
State Supported: 1,559

VA Service/Lynchburg: Daily service

VA Service/Newport News: Daily service

VA Service/Norfolk: Daily service

Trips by length, 2014

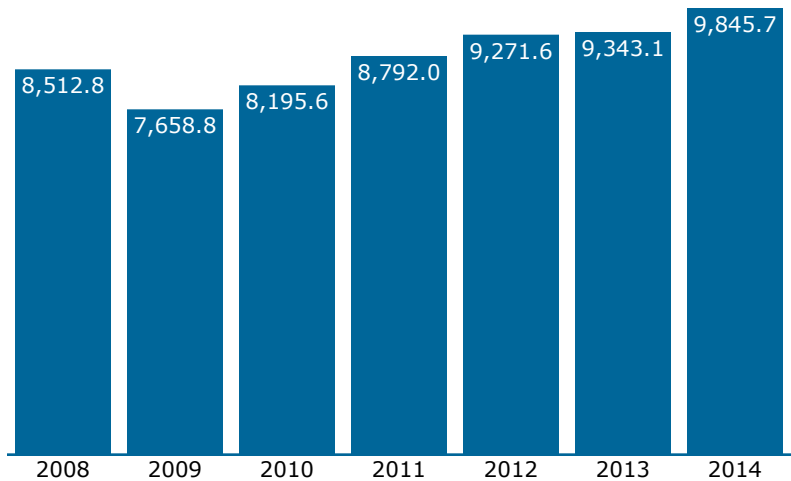


505 Capitol Ct NE #300
Washington, DC 20002
(202) 408-8362
www.narprail.org

Amtrak service in New York, NY - NYP

Passengers using this station, 2008-2014

(arrivals and departures, in thousands)



Quick recap, 2014 (arrivals and departures)

	Coach/ Business	First/ Sleeper	Total
Passengers	9,507,230	338,468	9,845,698
Average trip	199 miles	321 miles	203 miles

Top city pairs by ridership, 2014

1. Washington, DC	226 mi
2. Philadelphia, PA	91 mi
3. Boston, MA	231 mi
4. Albany-Rensselaer, NY	142 mi
5. Baltimore, MD	185 mi
6. Boston--Back Bay, MA	230 mi
7. Rte. 128, MA	220 mi
8. BWI Airport, MD	196 mi
9. Wilmington, DE	117 mi
10. Providence, RI	188 mi

Top city pairs by revenue, 2014

1. Washington, DC	226 mi
2. Philadelphia, PA	91 mi
3. Boston, MA	231 mi
4. Baltimore, MD	185 mi
5. Rte. 128, MA	220 mi
6. Boston--Back Bay, MA	230 mi
7. BWI Airport, MD	196 mi
8. Providence, RI	188 mi
9. Wilmington, DE	117 mi
10. Albany-Rensselaer, NY	142 mi

Pennsylvania Station

8th Ave at W 31st St
New York, NY 10001

Population served by this station

Within 25 miles: 13,834,725

Within 50 miles: 18,703,037

10th congressional district

Jerrold Nadler (D)

(202) 225-5635

Current Amtrak presence

Northeast Corridor: 7,367,126

Acela: Multiple trains daily

Regional Service: Multiple trains daily

State Supported: 2,095,646

Adirondack: Daily service

Carolinian: Daily service

Ethan Allen: Daily service

Keystone: Multiple trains daily

Pennsylvanian: Daily service

VA Service/Lynchburg: Daily service

VA Service/Newport News: Daily service

VA Service/Norfolk: Daily service

Long Distance: 382,926

Cardinal: 3 trains/wk

Crescent: Daily service

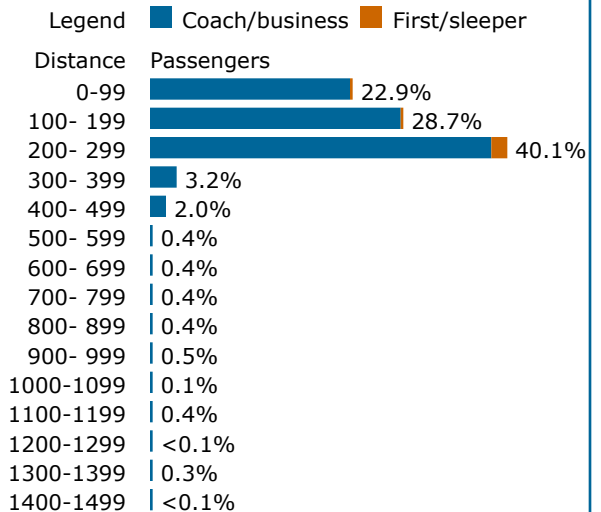
Lake Shore Limited: Daily service

Palmetto: Daily service

Silver Meteor: Daily service

Silver Star: Daily service

Trips by length, 2014

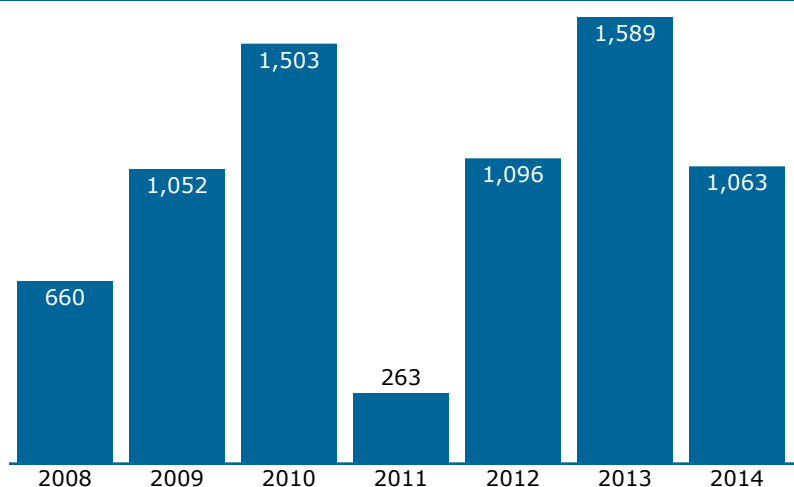


505 Capitol Ct NE #300
Washington, DC 20002
(202) 408-8362
www.narprail.org

Amtrak service in NY State Fair [Syracuse], NY - NYF

Passengers using this station, 2008-2014

(arrivals and departures)



(seasonal stop)

581 State Fair Blvd
Syracuse, NY 13209

Population served by this station

Within 25 miles: 619,825

Within 50 miles: 1,233,017

24th congressional district

John Katko (R)

(202) 225-3701

Current Amtrak presence

State Supported: 1,063

Quick recap, 2014 (arrivals and departures)

	Coach/ Business	First/ Sleepers	Total
Passengers	1,063		1,063
Average trip	113 miles	n/a	113 miles

Trips by length, 2014

Legend	Coach/business	First/sleepers
Distance	Passengers	
0-99	59.6%	
100- 199	36.0%	
200- 299	4.3%	

Top city pairs by ridership, 2014

1. Rochester, NY	81 mi
2. Buffalo, NY	142 mi
3. Buffalo-Exch., NY	148 mi
4. New York, NY	289 mi
5. Albany-Rensselaer, NY	148 mi
6. Utica, NY	52 mi
7. Syracuse, NY	2 mi
8. Schenectady, NY	130 mi
9. Niagara Falls, NY	171 mi
10. Amsterdam, NY	112 mi

Top city pairs by revenue, 2014

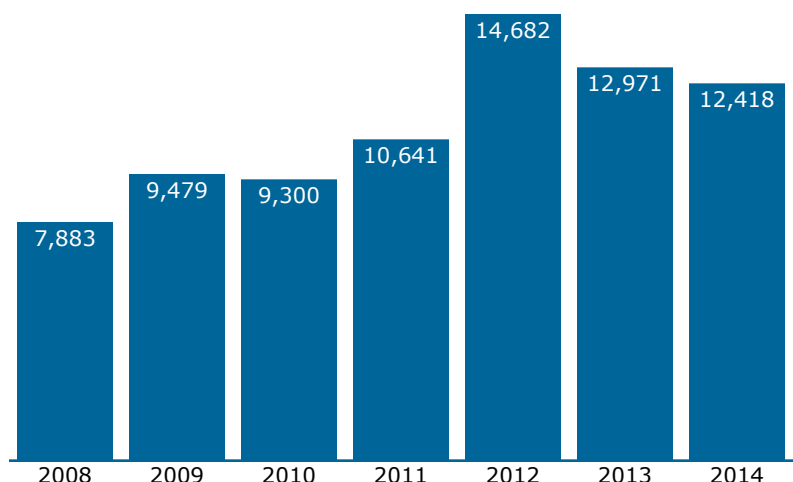
1. Rochester, NY	81 mi
2. Buffalo, NY	142 mi
3. New York, NY	289 mi
4. Buffalo-Exch., NY	148 mi
5. Albany-Rensselaer, NY	148 mi
6. Utica, NY	52 mi
7. Schenectady, NY	130 mi
8. Niagara Falls, NY	171 mi
9. Syracuse, NY	2 mi
10. Amsterdam, NY	112 mi



505 Capitol Ct NE #300
Washington, DC 20002
(202) 408-8362
www.narprail.org

Amtrak service in Newark, DE - NRK

Passengers using this station, 2008-2014 (arrivals and departures)



Amtrak Station

429 S College Ave
Newark, DE 19711-5105

Population served by this station

Within 25 miles: 1,197,945

Within 50 miles: 6,968,937

At large representative

John Carney (D)

(202) 225-4165

Current Amtrak presence

Northeast Corridor: 12,331

Regional Service: Multiple trains daily

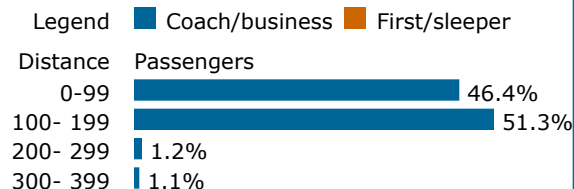
State Supported: 87

VA Service/Lynchburg: Daily service

Quick recap, 2014 (arrivals and departures)

	Coach/ Business	First/ Sleeper	Total
Passengers	12,418		12,418
Average trip	104 miles	n/a	104 miles

Trips by length, 2014



Top city pairs by ridership, 2014

1. New York, NY	128 mi
2. Washington, DC	98 mi
3. Philadelphia, PA	37 mi
4. Baltimore, MD	57 mi
5. BWI Airport, MD	68 mi
6. Newark, NJ	118 mi
7. Metropark, NJ	104 mi
8. Wilmington, DE	12 mi
9. Trenton, NJ	70 mi
10. New Carrollton, MD	89 mi

Top city pairs by revenue, 2014

1. New York, NY	128 mi
2. Washington, DC	98 mi
3. Newark, NJ	118 mi
4. Metropark, NJ	104 mi
5. Philadelphia, PA	37 mi
6. Baltimore, MD	57 mi
7. BWI Airport, MD	68 mi
8. Trenton, NJ	70 mi
9. Stamford, CT	164 mi
10. New Carrollton, MD	89 mi

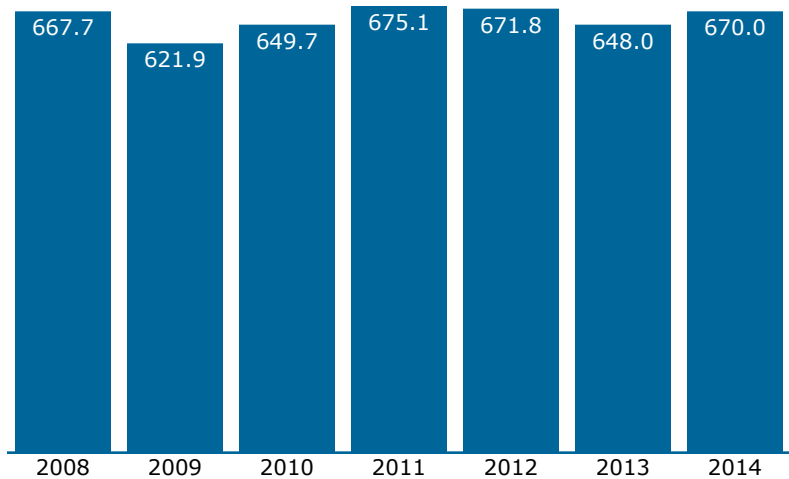


505 Capitol Ct NE #300
Washington, DC 20002
(202) 408-8362
www.narprail.org

Amtrak service in Newark, NJ - NWK

Passengers using this station, 2008-2014

(arrivals and departures, in thousands)



Quick recap, 2014 (arrivals and departures)

	Coach/ Business	First/ Sleeper	Total
Passengers	639,038	30,966	670,004
Average trip	233 miles	335 miles	238 miles

Top city pairs by ridership, 2014

1. Washington, DC	216 mi
2. Philadelphia, PA	81 mi
3. Boston, MA	241 mi
4. Baltimore, MD	175 mi
5. BWI Airport, MD	186 mi
6. Wilmington, DE	107 mi
7. Providence, RI	198 mi
8. Boston--Back Bay, MA	240 mi
9. New Haven, CT	85 mi
10. Rte. 128, MA	230 mi

Top city pairs by revenue, 2014

1. Washington, DC	216 mi
2. Philadelphia, PA	81 mi
3. Baltimore, MD	175 mi
4. Boston, MA	241 mi
5. BWI Airport, MD	186 mi
6. Wilmington, DE	107 mi
7. Providence, RI	198 mi
8. Boston--Back Bay, MA	240 mi
9. Rte. 128, MA	230 mi
10. New Haven, CT	85 mi

Pennsylvania Station

1 Raymond Plaza W
Newark, NJ 07102-5417

Population served by this station

Within 25 miles: 13,434,766

Within 50 miles: 18,615,668

10th congressional district

Donald Payne Jr. (D)

(202) 225-3436

Current Amtrak presence

Northeast Corridor: 553,606

Acela: Multiple trains daily

Regional Service: Multiple trains daily

State Supported: 56,408

Carolinian: Daily service

Keystone: Multiple trains daily

Pennsylvanian: Daily service

VA Service/Lynchburg: Daily service

VA Service/Newport News: Daily service

VA Service/Norfolk: Daily service

Long Distance: 59,990

Cardinal: 3 trains/wk

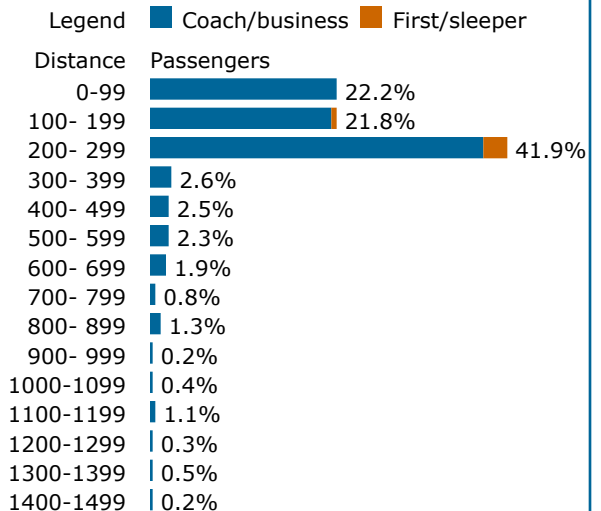
Crescent: Daily service

Palmetto: Daily service

Silver Meteor: Daily service

Silver Star: Daily service

Trips by length, 2014

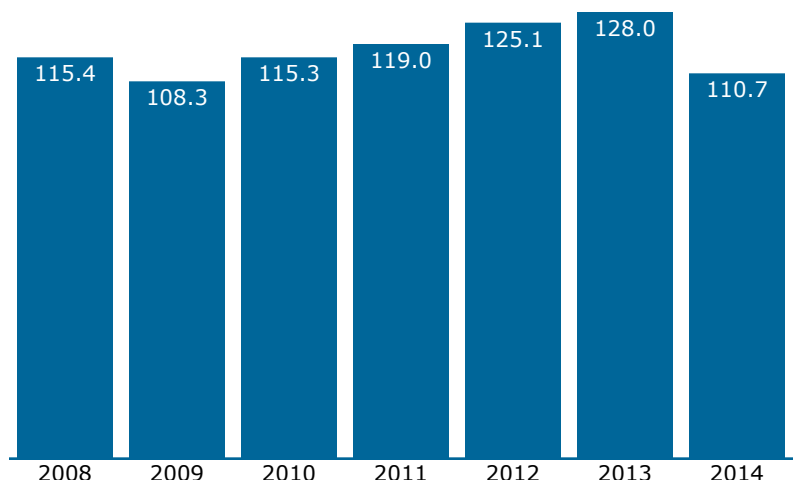


505 Capitol Ct NE #300
Washington, DC 20002
(202) 408-8362
www.narprail.org

Amtrak service in Newark--Liberty, NJ - EWR

Passengers using this station, 2008-2014

(arrivals and departures, in thousands)



Quick recap, 2014 (arrivals and departures)

	Coach/ Business	First/ Sleeper	Total
Passengers	110,655		110,655
Average trip	125 miles	n/a	125 miles

Top city pairs by ridership, 2014

1. Philadelphia, PA	78 mi
2. Washington, DC	213 mi
3. New Haven, CT	87 mi
4. New York, NY	13 mi
5. BWI Airport, MD	183 mi
6. Baltimore, MD	172 mi
7. Wilmington, DE	103 mi
8. Boston, MA	244 mi
9. Stamford, CT	49 mi
10. Providence, RI	201 mi

Top city pairs by revenue, 2014

1. Philadelphia, PA	78 mi
2. Washington, DC	213 mi
3. BWI Airport, MD	183 mi
4. New Haven, CT	87 mi
5. Baltimore, MD	172 mi
6. Wilmington, DE	103 mi
7. Boston, MA	244 mi
8. New York, NY	13 mi
9. Providence, RI	201 mi
10. New Carrollton, MD	204 mi

AirTrain Station

Liberty International Airport
Newark, NJ 07114-

Population served by this station

Within 25 miles: 13,291,251

Within 50 miles: 18,612,008

10th congressional district

Donald Payne Jr. (D)

(202) 225-3436

Current Amtrak presence

Northeast Corridor: 109,306

Regional Service: Multiple trains daily

State Supported: 1,349

Keystone: Multiple trains daily

VA Service/Lynchburg: Daily service

VA Service/Newport News: Daily service

VA Service/Norfolk: Daily service

Trips by length, 2014

Legend ■ Coach/business ■ First/sleeper

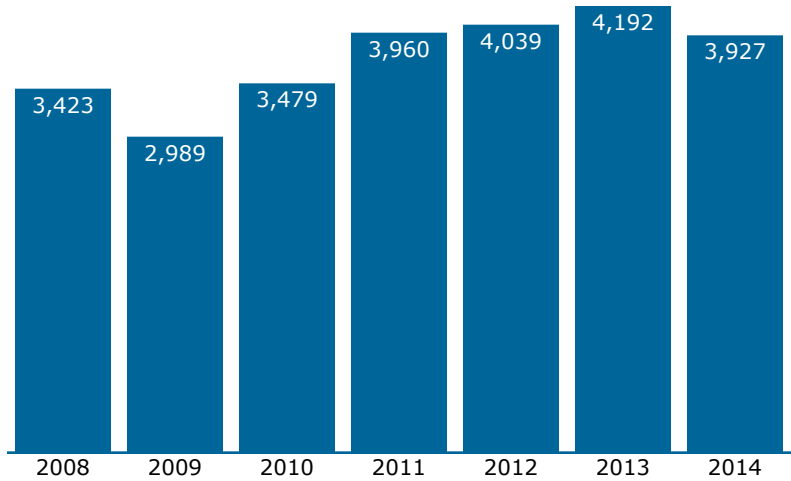
Distance	Passengers
0-99	54.4%
100- 199	19.3%
200- 299	25.6%
300- 399	0.6%
400- 499	0.1%



505 Capitol Ct NE #300
Washington, DC 20002
(202) 408-8362
www.narprail.org

Amtrak service in Newbern--Dyersburg, TN - NBN

Passengers using this station, 2008-2014 (arrivals and departures)



Amtrak Station

108 Jefferson St
Newbern, TN 38059-1545

Population served by this station

Within 25 miles: 114,691

Within 50 miles: 469,171

8th congressional district

Stephen Fincher (R)

(202) 225-4714

Current Amtrak presence

Long Distance: 3,927

City of New Orleans: Daily service

Quick recap, 2014 (arrivals and departures)

	Coach/ Business	First/ Sleeper	Total
Passengers	3,462	465	3,927
Average trip	410 miles	446 miles	415 miles
Average fare	\$ 80.00	\$161.00	\$ 90.00
Average yield, per mi	19.5¢	36.0¢	21.6¢

Trips by length, 2014

Legend	Coach/business	First/sleeper
Distance	Passengers	
0-99	2.8%	
100- 199	4.9%	
200- 299	1.6%	
300- 399	7.2%	
400- 499		83.6%

Top city pairs by ridership, 2014

1. Chicago, IL*	442 mi
2. New Orleans, LA	484 mi
3. Homewood, IL	417 mi
4. Carbondale, IL	132 mi
5. Champaign, IL	313 mi
6. Hammond, LA	431 mi
7. Memphis, TN	78 mi
8. Kankakee, IL	385 mi
9. McComb, MS	379 mi

Top city pairs by revenue, 2014

1. Chicago, IL*	442 mi
2. New Orleans, LA	484 mi
3. Homewood, IL	417 mi
4. Champaign, IL	313 mi
5. Hammond, LA	431 mi
6. Kankakee, IL	385 mi
7. Carbondale, IL	132 mi
8. Memphis, TN	78 mi
9. McComb, MS	379 mi



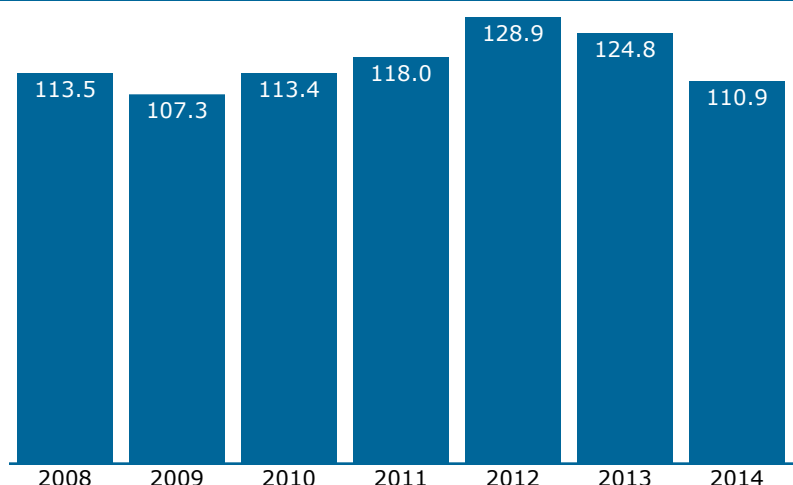
505 Capitol Ct NE #300
Washington, DC 20002
(202) 408-8362
www.narprail.org

* Chicago is Amtrak's east-west gateway.

Amtrak service in Newport News, VA - NPN

Passengers using this station, 2008-2014

(arrivals and departures, in thousands)



Amtrak Station

9304 Warwick Blvd
Newport News, VA 23601-4535

Population served by this station

Within 25 miles: 1,367,268

Within 50 miles: 1,827,289

3rd congressional district

Robert C. Scott (D)

(202) 225-8351

Current Amtrak presence

Northeast Corridor: 110,320

Regional Service: Multiple trains daily

State Supported: 553

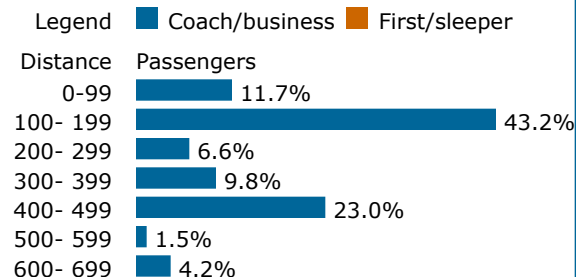
VA Service/Newport News: Daily service

Quick recap, 2014 (arrivals and departures)

	Coach/ Business	First/ Sleeper	Total
Passengers	110,873		110,873
Average trip	267 miles	n/a	267 miles
Average fare	\$ 65.00	n/a	\$ 65.00
Average yield, per mi	24.2¢	n/a	24.2¢

Station also handled 21,913 passengers
to/from 2 cities on connecting Thruway bus service.

Trips by length, 2014



Top city pairs by ridership, 2014

1. Washington, DC	187 mi
2. New York, NY	413 mi
3. Alexandria, VA	179 mi
4. Richmond, VA	78 mi
5. Philadelphia, PA	322 mi
6. Richmond--Main St, VA	70 mi
7. Baltimore, MD	228 mi
8. New Haven, CT	487 mi

Top city pairs by revenue, 2014

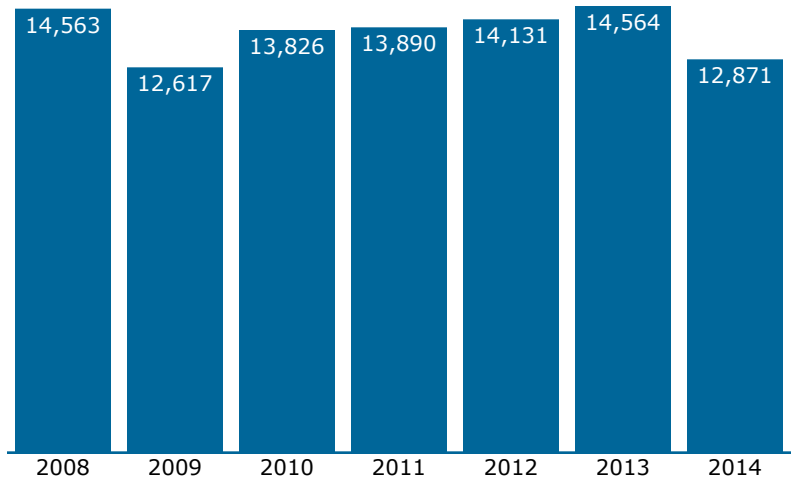
1. New York, NY	413 mi
2. Washington, DC	187 mi
3. Philadelphia, PA	322 mi
4. Alexandria, VA	179 mi
5. Newark, NJ	403 mi
6. New Haven, CT	487 mi
7. Boston, MA	644 mi
8. Baltimore, MD	228 mi



505 Capitol Ct NE #300
Washington, DC 20002
(202) 408-8362
www.narprail.org

Amtrak service in Newton, KS - NEW

Passengers using this station, 2008-2014 (arrivals and departures)



Amtrak Station

414 N Main St
Newton, KS 67114-2203

Population served by this station

Within 25 miles: 167,861

Within 50 miles: 720,010

4th congressional district

Mike Pompeo (R)

(202) 225-6216

Current Amtrak presence

Long Distance: 12,871
Southwest Chief: Daily service

Quick recap, 2014 (arrivals and departures)

	Coach/ Business	First/ Sleeper	Total
Passengers	11,442	1,429	12,871
Average trip	697 miles	947 miles	724 miles
Average fare	\$ 92.00	\$262.00	\$111.00
Average yield, per mi	13.2¢	27.6¢	15.3¢

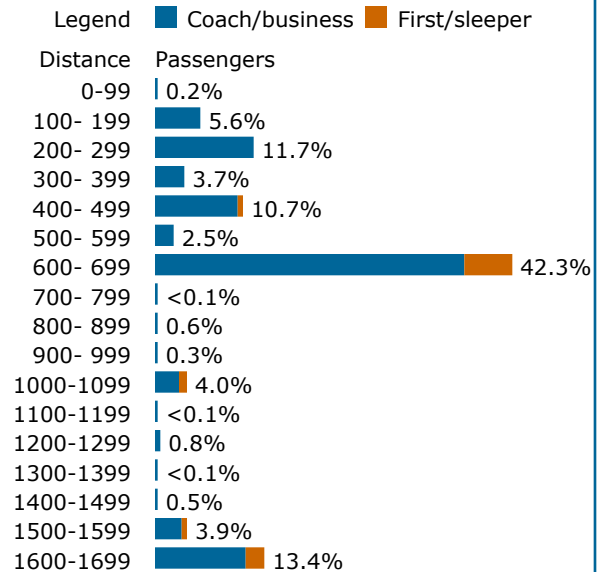
Top city pairs by ridership, 2014

1. Chicago, IL*	638 mi
2. Los Angeles, CA	1,618 mi
3. Kansas City, MO	201 mi
4. Albuquerque, NM	694 mi
5. Galesburg, IL	476 mi
6. Flagstaff, AZ	1,053 mi
7. La Junta, CO	347 mi
8. Lamy, NM	627 mi
9. Naperville, IL	610 mi

Top city pairs by revenue, 2014

1. Chicago, IL*	638 mi
2. Los Angeles, CA	1,618 mi
3. Albuquerque, NM	694 mi
4. Flagstaff, AZ	1,053 mi
5. Kansas City, MO	201 mi
6. Galesburg, IL	476 mi
7. Lamy, NM	627 mi
8. Fullerton, CA	1,592 mi
9. Naperville, IL	610 mi

Trips by length, 2014



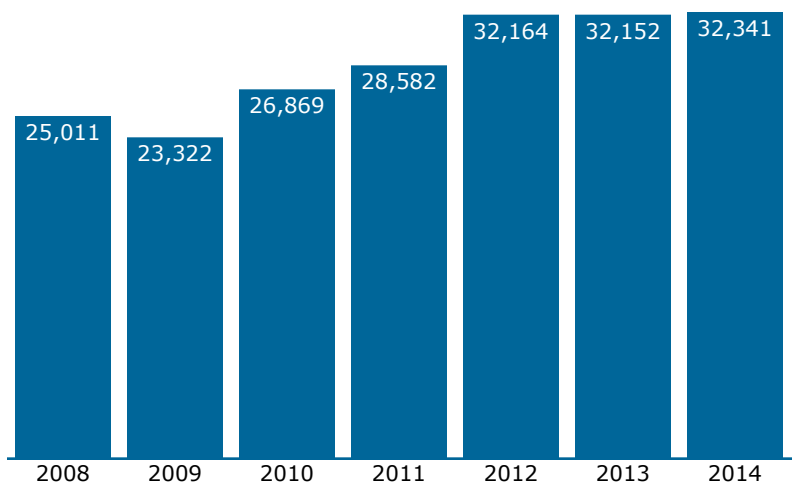
505 Capitol Ct NE #300
Washington, DC 20002
(202) 408-8362
www.narprail.org

* Chicago is Amtrak's east-west gateway.

Amtrak service in Niagara Falls, NY - NFL

Passengers using this station, 2008-2014

(arrivals and departures)



Quick recap, 2014 (arrivals and departures)

	Coach/ Business	First/ Sleeper	Total
Passengers	32,341		32,341
Average trip	373 miles	n/a	373 miles

Top city pairs by ridership, 2014

1. New York, NY	461 mi
2. Syracuse, NY	176 mi
3. Albany-Rensselaer, NY	319 mi
4. Rochester, NY	90 mi
5. Buffalo, NY	29 mi
6. Canada-US border, NY*	1 mi
7. Poughkeepsie, NY	387 mi
8. Schenectady, NY	301 mi
9. Croton-Harmon, NY	428 mi
10. Utica, NY	224 mi

Top city pairs by revenue, 2014

1. New York, NY	461 mi
2. Albany-Rensselaer, NY	319 mi
3. Syracuse, NY	176 mi
4. Poughkeepsie, NY	387 mi
5. Rochester, NY	90 mi
6. Croton-Harmon, NY	428 mi
7. Schenectady, NY	301 mi
8. Yonkers, NY	446 mi
9. Utica, NY	224 mi
10. Buffalo, NY	29 mi

Amtrak Station

27th St and Lockport Rd
Niagara Falls, NY 14305

Population served by this station

Within 25 miles: 906,798

Within 50 miles: 1,275,000

26th congressional district

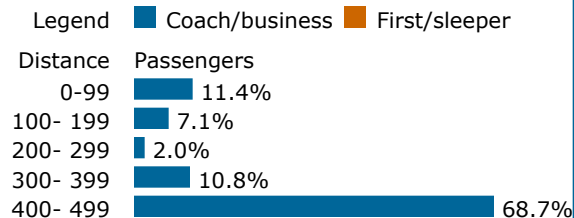
Brian Higgins (D)

(202) 225-3306

Current Amtrak presence

State Supported: 32,341

Trips by length, 2014

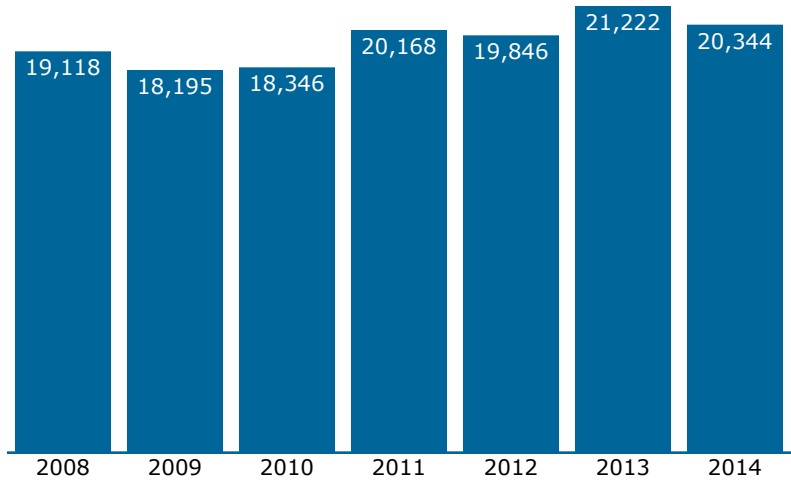


505 Capitol Ct NE #300
Washington, DC 20002
(202) 408-8362
www.narprail.org

* In Amtrak records, cross-border trips terminate at the border

Amtrak service in Niles, MI - NLS

Passengers using this station, 2008-2014 (arrivals and departures)



Amtrak Station

598 Dey St
Niles, MI 49120-1745

Population served by this station

Within 25 miles: 593,789
Within 50 miles: 1,425,667

6th congressional district

Fred Upton (R)
(202) 225-3761

Current Amtrak presence

State Supported: 20,344

Blue Water: Daily service
Michigan: Multiple trains daily

Quick recap, 2014 (arrivals and departures)

	Coach/ Business	First/ Sleeper	Total
Passengers	20,344		20,344
Average trip	119 miles	n/a	119 miles
Average fare	\$ 28.00	n/a	\$ 28.00
Average yield, per mi	23.3¢	n/a	23.3¢

Trips by length, 2014

Legend	Coach/business	First/sleeper
Distance	Passengers	
0-99	57.1%	
100- 199	35.2%	
200- 299	7.7%	

Top city pairs by ridership, 2014

1. Chicago, IL*	89 mi
2. Ann Arbor, MI	154 mi
3. Kalamazoo, MI	49 mi
4. Dearborn, MI	184 mi
5. Detroit, MI	192 mi
6. East Lansing, MI	119 mi
7. Battle Creek, MI	71 mi
8. Flint, MI	167 mi
9. Royal Oak, MI	203 mi

Top city pairs by revenue, 2014

1. Chicago, IL*	89 mi
2. Ann Arbor, MI	154 mi
3. Dearborn, MI	184 mi
4. Detroit, MI	192 mi
5. Kalamazoo, MI	49 mi
6. Royal Oak, MI	203 mi
7. East Lansing, MI	119 mi
8. Flint, MI	167 mi
9. Birmingham, MI	207 mi



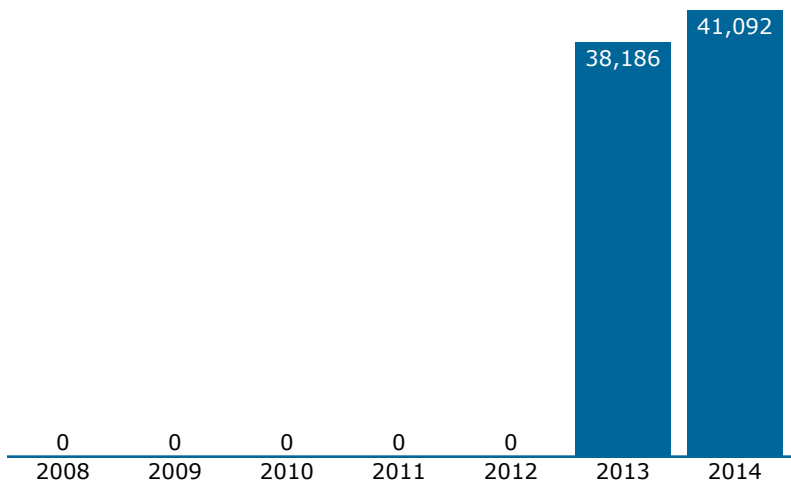
505 Capitol Ct NE #300
Washington, DC 20002
(202) 408-8362
www.narprail.org

* Chicago is Amtrak's east-west gateway.

Amtrak service in Norfolk, VA - NFK

Passengers using this station, 2008-2014

(arrivals and departures)



Amtrak Station

190 Park Ave
Norfolk, VA 23510

Population served by this station

Within 25 miles: 1,431,489

Within 50 miles: 1,799,539

3rd congressional district

Robert C. Scott (D)

(202) 225-8351

Current Amtrak presence

Northeast Corridor:

State Supported: 41,091

VA Service/Norfolk: Dailiy service

Service notes

Virginia Service began 12/12/2012

Quick recap, 2014 (arrivals and departures)

	Coach/ Business	First/ Sleeper	Total
Passengers	41,092		41,092
Average trip	276 miles	n/a	276 miles
Average fare	\$ 67.00	n/a	\$ 67.00
Average yield, per mi	24.4¢	n/a	24.4¢

Station also handled 14,253 passengers
to/from 2 cities on connecting Thruway bus service.

Trips by length, 2014

Distance	Passengers
0-99	3.1%
100- 199	10.4%
200- 299	55.9%
300- 399	7.4%
400- 499	21.4%
500- 599	0.7%
600- 699	1.1%

Top city pairs by ridership, 2014

1. Washington, DC	222 mi
2. New York, NY	447 mi
3. Alexandria, VA	214 mi
4. Philadelphia, PA	356 mi
5. Richmond, VA	113 mi
6. Petersburg, VA	85 mi
7. Woodbridge, VA	197 mi
8. Baltimore, MD	262 mi

Top city pairs by revenue, 2014

1. New York, NY	447 mi
2. Washington, DC	222 mi
3. Alexandria, VA	214 mi
4. Philadelphia, PA	356 mi
5. Newark, NJ	437 mi
6. Baltimore, MD	262 mi
7. Woodbridge, VA	197 mi
8. BWI Airport, MD	253 mi

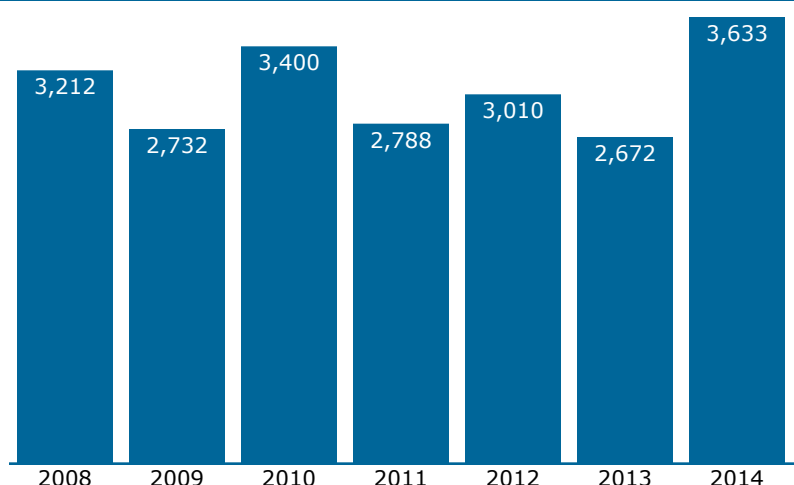


505 Capitol Ct NE #300
Washington, DC 20002
(202) 408-8362
www.narprail.org

Amtrak service in N.C. State Fair [Raleigh], NC - NSF

Passengers using this station, 2008-2014

(arrivals and departures)



Amtrak Station

1025 Blue Ridge Blvd
Raleigh, NC 27607-3902

Population served by this station

Within 25 miles: 1,425,061

Within 50 miles: 2,374,121

4th congressional district

David Price (D)

(202) 225-1784

Current Amtrak presence

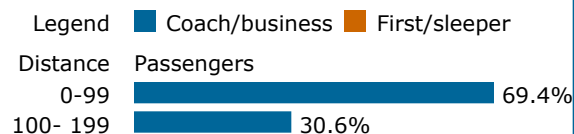
State Supported: 3,633

Carolinian: Daily service

Quick recap, 2014 (arrivals and departures)

	Coach/ Business	First/ Sleeper	Total
Passengers	3,633		3,633
Average trip	98 miles	n/a	98 miles
Average fare	\$ 19.00	n/a	\$ 19.00
Average yield, per mi	18.8¢	n/a	18.8¢

Trips by length, 2014



Top city pairs by ridership, 2014

1. Greensboro, NC	80 mi
2. Burlington, NC	56 mi
3. High Point, NC	93 mi
4. Salisbury, NC	127 mi
5. Charlotte, NC	169 mi
6. Kannapolis, NC	142 mi
7. Durham, NC	22 mi
8. Cary, NC	5 mi

Top city pairs by revenue, 2014

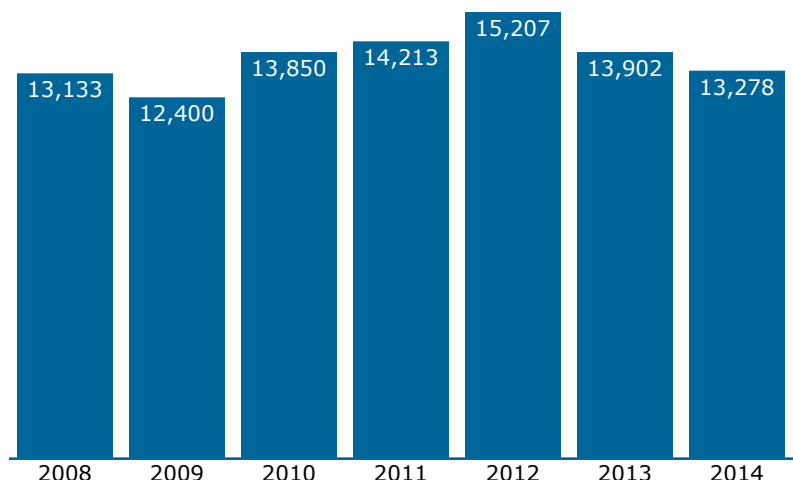
1. Greensboro, NC	80 mi
2. Charlotte, NC	169 mi
3. Salisbury, NC	127 mi
4. Burlington, NC	56 mi
5. Kannapolis, NC	142 mi
6. High Point, NC	93 mi
7. Durham, NC	22 mi
8. Cary, NC	5 mi



505 Capitol Ct NE #300
Washington, DC 20002
(202) 408-8362
www.narprail.org

Amtrak service in Norman, OK - NOR

Passengers using this station, 2008-2014 (arrivals and departures)



Amtrak Station

200 S Jones Ave
Norman, OK 73069-6023

Population served by this station

Within 25 miles: 851,436

Within 50 miles: 1,378,843

4th congressional district

Tom Cole (R)

(202) 225-6165

Current Amtrak presence

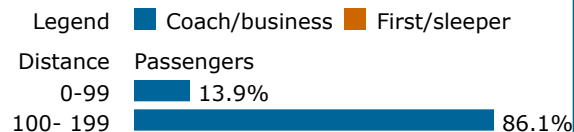
State Supported: 13,278

Heartland Flyer: Daily service

Quick recap, 2014 (arrivals and departures)

	Coach/ Business	First/ Sleeper	Total
Passengers	13,278		13,278
Average trip	163 miles	n/a	163 miles
Average fare	\$ 24.00	n/a	\$ 24.00
Average yield, per mi	14.5¢	n/a	14.5¢

Trips by length, 2014



Top city pairs by ridership, 2014

1. Fort Worth, TX	186 mi
2. Pauls Valley, OK	37 mi
3. Ardmore, OK	82 mi
4. Gainesville, TX	121 mi
5. Oklahoma City, OK	20 mi
6. Purcell, OK	15 mi

Top city pairs by revenue, 2014

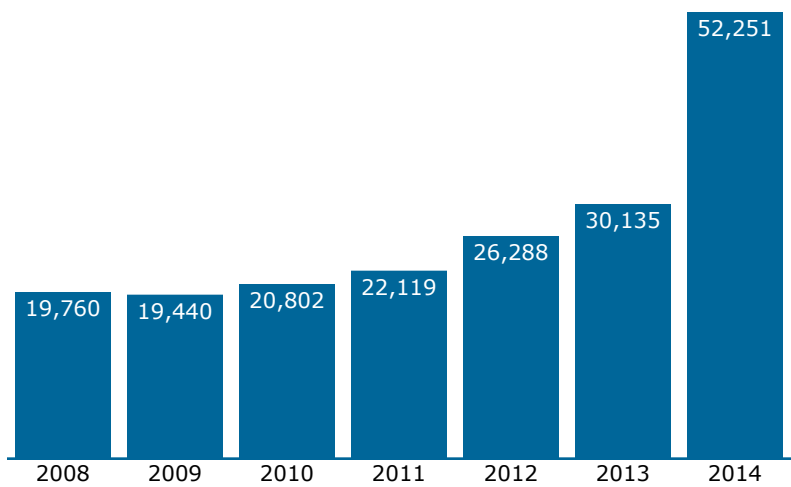
1. Fort Worth, TX	186 mi
2. Gainesville, TX	121 mi
3. Ardmore, OK	82 mi
4. Pauls Valley, OK	37 mi
5. Oklahoma City, OK	20 mi
6. Purcell, OK	15 mi



505 Capitol Ct NE #300
Washington, DC 20002
(202) 408-8362
www.narprail.org

Amtrak service in Oakland--Coliseum, CA - OAC

Passengers using this station, 2008-2014 (arrivals and departures)



Amtrak Station

700 73rd Ave
Oakland, CA 94621-3316

Population served by this station

Within 25 miles: 4,141,354

Within 50 miles: 6,928,846

13th congressional district

Barbara Lee (D)

(202) 225-2661

Current Amtrak presence

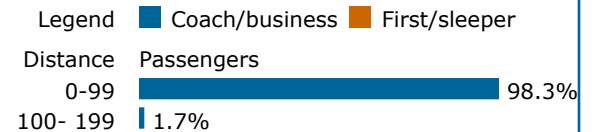
State Supported: 52,251

Capitols: Multiple trains daily

Quick recap, 2014 (arrivals and departures)

	Coach/ Business	First/ Sleeper	Total
Passengers	52,251		52,251
Average trip	67 miles	n/a	67 miles
Average fare	\$ 17.00	n/a	\$ 17.00
Average yield, per mi	25.0¢	n/a	25.0¢

Trips by length, 2014



Top city pairs by ridership, 2014

1. Sacramento, CA	95 mi
2. Santa Clara, CA	31 mi
3. San Jose, CA	38 mi
4. Davis, CA	81 mi
5. Suisun City, CA	55 mi
6. Santa Clara--Univ., CA	35 mi
7. Martinez, CA	38 mi
8. Oakland, CA	5 mi
9. Roseville, CA	112 mi

Top city pairs by revenue, 2014

1. Sacramento, CA	95 mi
2. Davis, CA	81 mi
3. San Jose, CA	38 mi
4. Santa Clara, CA	31 mi
5. Suisun City, CA	55 mi
6. Santa Clara--Univ., CA	35 mi
7. Roseville, CA	112 mi
8. Martinez, CA	38 mi
9. Auburn, CA	131 mi

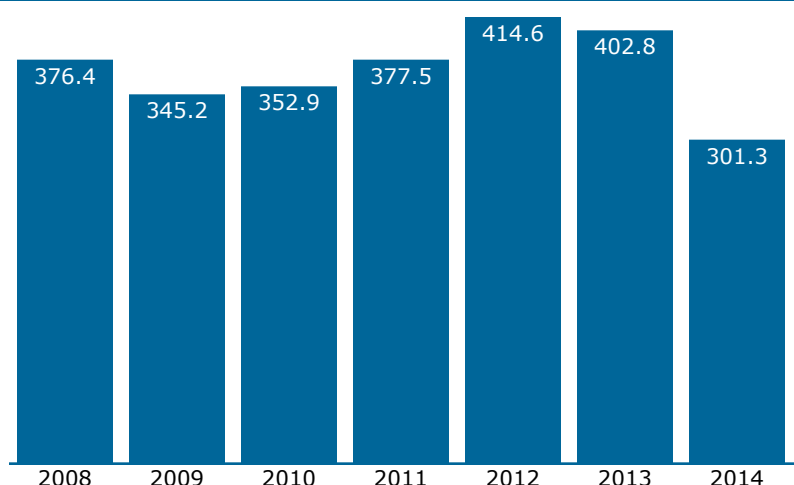


505 Capitol Ct NE #300
Washington, DC 20002
(202) 408-8362
www.narprail.org

Amtrak service in Oakland, CA - OKJ

Passengers using this station, 2008-2014

(arrivals and departures, in thousands)



Jack London Square

245 2nd St
Oakland, CA 94607-4307

Population served by this station

Within 25 miles: 4,003,855

Within 50 miles: 6,893,677

13th congressional district

Barbara Lee (D)

(202) 225-2661

Current Amtrak presence

State Supported: 255,665

Capitols: Multiple trains daily
San Joaquins: Multiple trains daily

Long Distance: 45,672

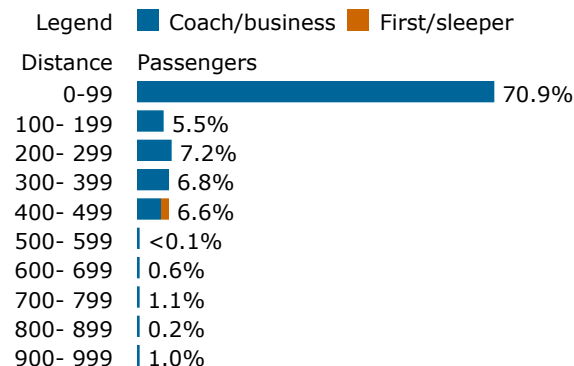
Coast Starlight: Daily service

Quick recap, 2014 (arrivals and departures)

	Coach/ Business	First/ Sleeper	Total
Passengers	291,436	9,901	301,337
Average trip	133 miles	534 miles	146 miles
Average fare	\$ 24.00	\$168.00	\$ 29.00
Average yield, per mi	18.2¢	31.4¢	19.8¢

Station also handled 25,099 passengers
to/from 20 cities on connecting Thruway bus service.

Trips by length, 2014



Top city pairs by ridership, 2014

1. Sacramento, CA	90 mi
2. San Jose, CA	43 mi
3. Davis, CA	76 mi
4. Stockton, CA	82 mi
5. Santa Clara, CA	36 mi
6. Los Angeles, CA	464 mi
7. Suisun City, CA	50 mi
8. Bakersfield, CA	315 mi

Top city pairs by revenue, 2014

1. Sacramento, CA	90 mi
2. Los Angeles, CA	464 mi
3. Bakersfield, CA	315 mi
4. Seattle, WA	913 mi
5. Davis, CA	76 mi
6. Portland, OR	726 mi
7. Fresno, CA	205 mi
8. Santa Barbara, CA	361 mi

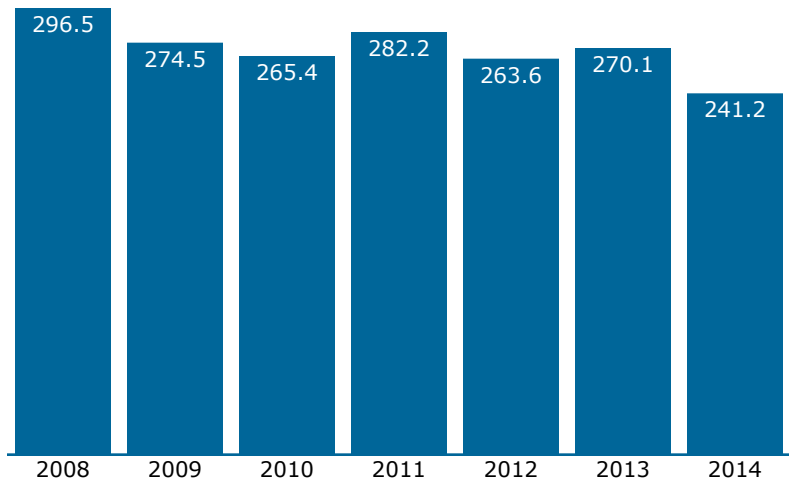


505 Capitol Ct NE #300
Washington, DC 20002
(202) 408-8362
www.narprail.org

Amtrak service in Oceanside, CA - OSD

Passengers using this station, 2008-2014

(arrivals and departures, in thousands)



Transit Center

235 S Tremont Ave
Oceanside, CA 92054-3117

Population served by this station

Within 25 miles: 1,304,703

Within 50 miles: 5,826,317

49th congressional district

Darrell Issa (R)

(202) 225-3906

Current Amtrak presence

State Supported: 241,229

Pacific Surfliner: Multiple trains daily

Quick recap, 2014 (arrivals and departures)

	Coach/ Business	First/ Sleepers	Total
Passengers	241,229		241,229
Average trip	87 miles	n/a	87 miles
Average fare	\$ 26.00	n/a	\$ 26.00
Average yield, per mi	29.1¢	n/a	29.1¢

Station also handled 2,950 passengers
to/from 11 cities on connecting Thruway bus service.

Trips by length, 2014

Legend ■ Coach/business ■ First/sleepers

Distance Passengers

0-99	79.3%
100- 199	18.4%
200- 299	0.5%
300- 399	1.8%

Top city pairs by ridership, 2014

1. Los Angeles, CA	87 mi
2. Fullerton, CA	61 mi
3. Irvine, CA	41 mi
4. Anaheim, CA	56 mi
5. Santa Barbara, CA	190 mi
6. S.J. Capistrano, CA	29 mi
7. San Diego, CA	42 mi
8. Santa Ana, CA	51 mi

Top city pairs by revenue, 2014

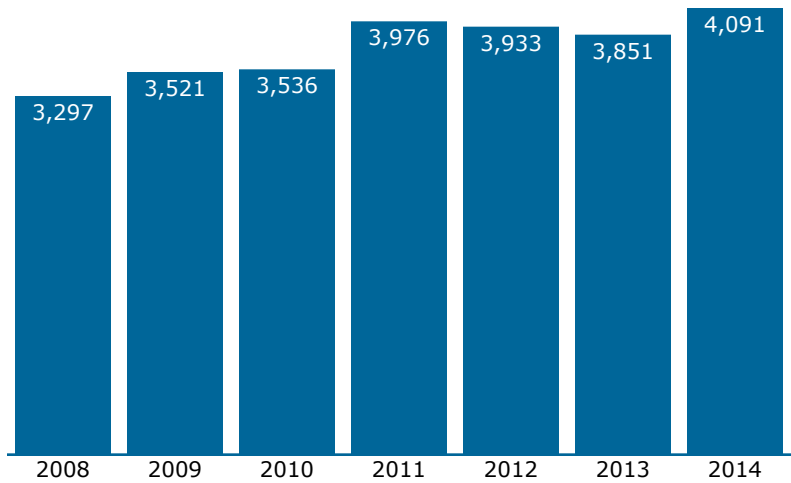
1. Los Angeles, CA	87 mi
2. Santa Barbara, CA	190 mi
3. Fullerton, CA	61 mi
4. Anaheim, CA	56 mi
5. Irvine, CA	41 mi
6. San Diego, CA	42 mi
7. Santa Ana, CA	51 mi
8. San Luis Obispo, CA	309 mi



505 Capitol Ct NE #300
Washington, DC 20002
(202) 408-8362
www.narprail.org

Amtrak service in Okeechobee, FL - OKE

Passengers using this station, 2008-2014 (arrivals and departures)



Amtrak Station

801 N Parrott Ave
Okeechobee, FL 34972-2130

Population served by this station

Within 25 miles: 72,217

Within 50 miles: 901,346

17th congressional district

Tom Rooney (R)

(202) 225-5792

Current Amtrak presence

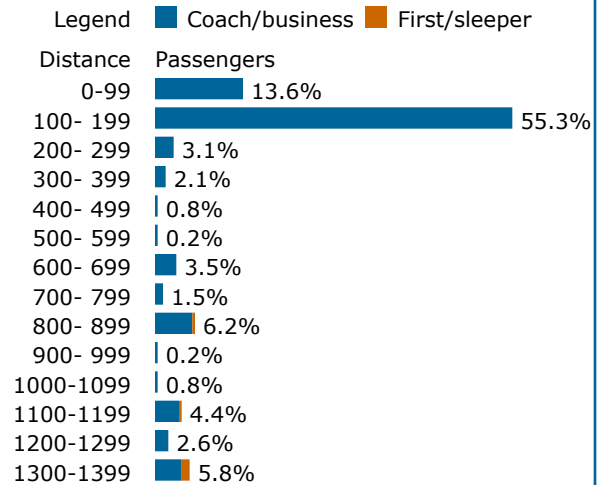
Long Distance: 4,091

Silver Star: Daily service

Quick recap, 2014 (arrivals and departures)

	Coach/ Business	First/ Sleeper	Total
Passengers	3,937	154	4,091
Average trip	342 miles	1,105 miles	371 miles
Average fare	\$ 46.00	\$290.00	\$ 55.00
Average yield, per mi	13.4¢	26.2¢	14.9¢

Trips by length, 2014



Top city pairs by ridership, 2014

1. Tampa, FL	131 mi
2. Miami, FL	126 mi
3. Fort Lauderdale, FL	104 mi
4. New York, NY	1,354 mi
5. Orlando, FL	187 mi
6. Lakeland, FL	100 mi
7. Hollywood, FL	112 mi
8. West Palm Beach, FL	61 mi
9. Sebring, FL	42 mi

Top city pairs by revenue, 2014

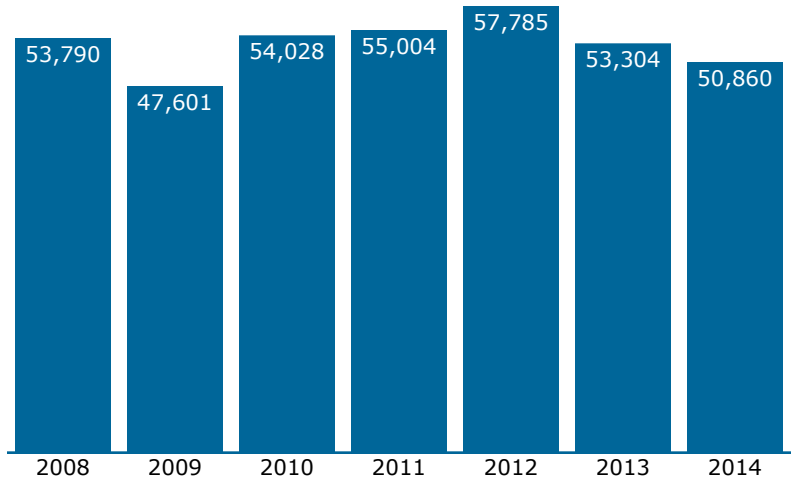
1. New York, NY	1,354 mi
2. Washington, DC	1,129 mi
3. Tampa, FL	131 mi
4. Philadelphia, PA	1,263 mi
5. Raleigh, NC	823 mi
6. Columbia, SC	620 mi
7. Cary, NC	814 mi
8. Miami, FL	126 mi
9. Fort Lauderdale, FL	104 mi



505 Capitol Ct NE #300
Washington, DC 20002
(202) 408-8362
www.narprail.org

Amtrak service in Oklahoma City, OK - OKC

Passengers using this station, 2008-2014 (arrivals and departures)



Amtrak Station

S E K Gaylord Blvd and E Sheridan
Oklahoma City, OK 73102

Population served by this station

Within 25 miles: 1,102,653

Within 50 miles: 1,384,676

5th congressional district

Steve Russell (R)

(202) 225-2132

Current Amtrak presence

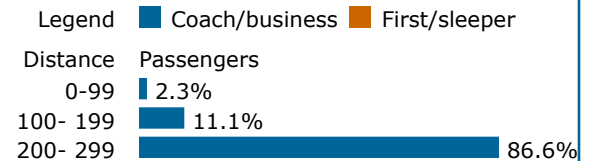
State Supported: 50,860

Heartland Flyer: Daily service

Quick recap, 2014 (arrivals and departures)

	Coach/ Business	First/ Sleepers	Total
Passengers	50,860		50,860
Average trip	193 miles	n/a	193 miles
Average fare	\$ 28.00	n/a	\$ 28.00
Average yield, per mi	14.4¢	n/a	14.4¢

Trips by length, 2014



Top city pairs by ridership, 2014

1. Fort Worth, TX	206 mi
2. Gainesville, TX	141 mi
3. Ardmore, OK	102 mi
4. Pauls Valley, OK	57 mi
5. Norman, OK	20 mi
6. Purcell, OK	35 mi
7. Dallas, TX	237 mi

Top city pairs by revenue, 2014

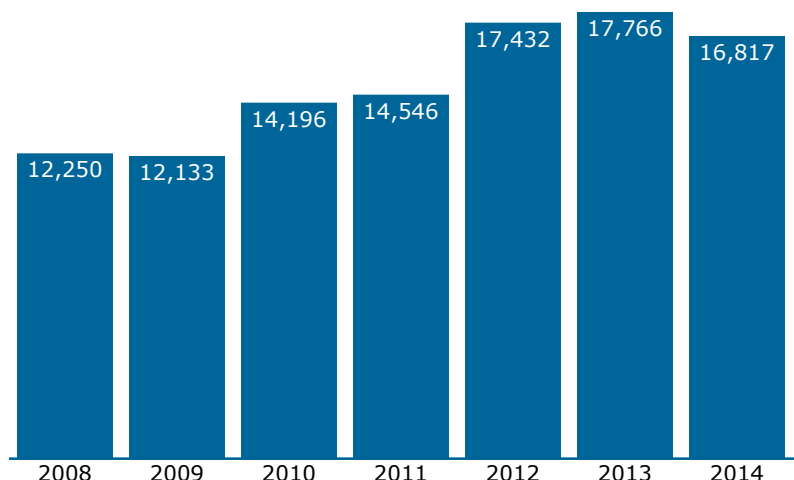
1. Fort Worth, TX	206 mi
2. Gainesville, TX	141 mi
3. Ardmore, OK	102 mi
4. Pauls Valley, OK	57 mi
5. Norman, OK	20 mi
6. Purcell, OK	35 mi
7. Dallas, TX	237 mi



505 Capitol Ct NE #300
Washington, DC 20002
(202) 408-8362
www.narprail.org

Amtrak service in Old Orchard Beach, ME - ORB

Passengers using this station, 2008-2014 (arrivals and departures)



Quick recap, 2014 (arrivals and departures)

	Coach/ Business	First/ Sleeper	Total
Passengers	16,817		16,817
Average trip	77 miles	n/a	77 miles
Average fare	\$ 17.00	n/a	\$ 17.00
Average yield, per mi	21.3¢	n/a	21.3¢

Top city pairs by ridership, 2014

1. Boston-North, MA	104 mi
2. Portland, ME	12 mi
3. Woburn, MA	91 mi
4. Dover, NH	36 mi
5. Haverhill, MA	70 mi
6. Exeter, NH	53 mi
7. Freeport, ME	32 mi
8. Wells, ME	20 mi
9. Brunswick, ME	41 mi

Top city pairs by revenue, 2014

1. Boston-North, MA	104 mi
2. Woburn, MA	91 mi
3. Portland, ME	12 mi
4. Haverhill, MA	70 mi
5. Dover, NH	36 mi
6. Exeter, NH	53 mi
7. Freeport, ME	32 mi
8. Durham-UNH, NH	42 mi
9. Brunswick, ME	41 mi

Chamber of Commerce

11 1st St
Old Orchard Beach, ME 04064-2678

Population served by this station

Within 25 miles: 349,239

Within 50 miles: 924,306

1st congressional district

Chellie Pingree (D)

(202) 225-6116

Current Amtrak presence

State Supported: 16,817

Downeaster: Multiple trains daily

Service notes

Fifth Downeaster round trip added 8/2007

Trips by length, 2014

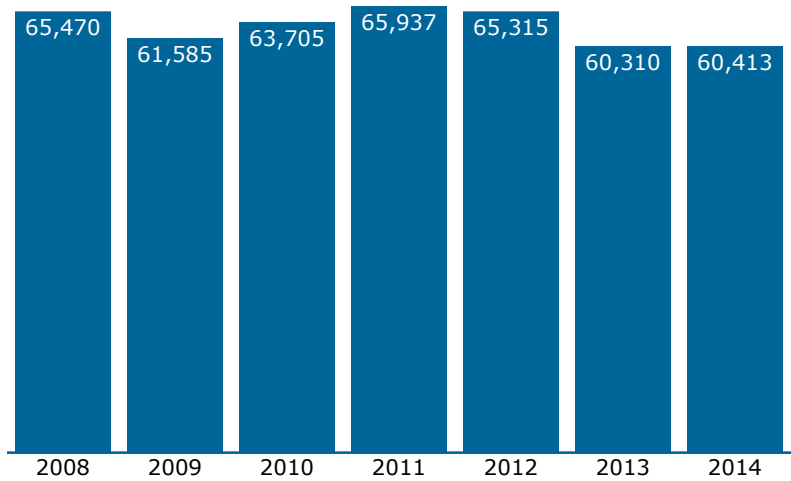
Legend	Coach/business	First/sleeper
Distance	Passengers	
0-99	41.7%	
100- 199	58.3%	



505 Capitol Ct NE #300
Washington, DC 20002
(202) 408-8362
www.narprail.org

Amtrak service in Old Saybrook, CT - OSB

Passengers using this station, 2008-2014 (arrivals and departures)



Quick recap, 2014 (arrivals and departures)

	Coach/ Business	First/ Sleeper	Total
Passengers	60,413		60,413
Average trip	148 miles	n/a	148 miles

Top city pairs by ridership, 2014

1. New York, NY	108 mi
2. Boston, MA	123 mi
3. Boston--Back Bay, MA	122 mi
4. Washington, DC	334 mi
5. Philadelphia, PA	199 mi
6. Providence, RI	80 mi
7. Rte. 128, MA	112 mi
8. New Haven, CT	34 mi
9. BWI Airport, MD	304 mi
10. Baltimore, MD	293 mi

Top city pairs by revenue, 2014

1. New York, NY	108 mi
2. Boston, MA	123 mi
3. Washington, DC	334 mi
4. Philadelphia, PA	199 mi
5. Boston--Back Bay, MA	122 mi
6. Providence, RI	80 mi
7. BWI Airport, MD	304 mi
8. Baltimore, MD	293 mi
9. Wilmington, DE	224 mi
10. Trenton, NJ	166 mi

Saybrook Jct. Marketplace

455 Boston Post Rd
Old Saybrook, CT 06475-1516

Population served by this station

Within 25 miles: 551,703
Within 50 miles: 3,626,644

2nd congressional district

Joe Courtney (D)
(202) 225-2076

Current Amtrak presence

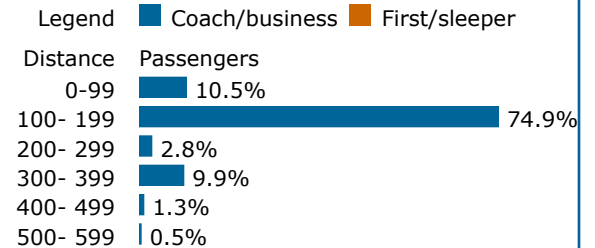
Northeast Corridor: 59,679

Regional Service: Multiple trains daily

State Supported: 734

VA Service/Lynchburg: Daily service
VA Service/Newport News: Daily service
VA Service/Norfolk: Daily service

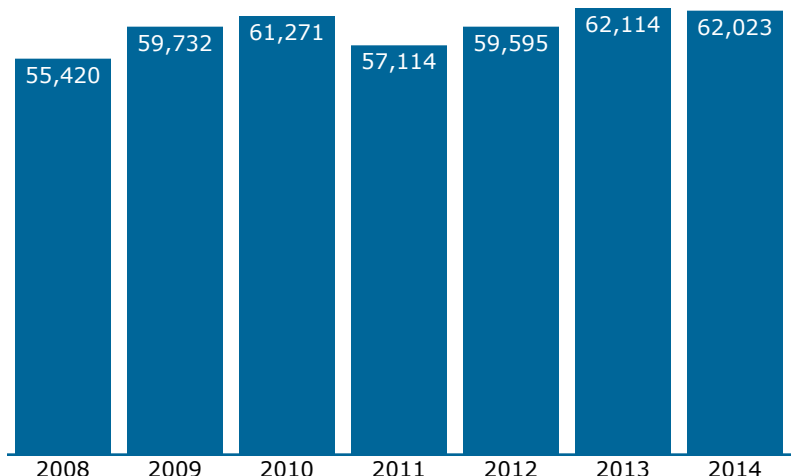
Trips by length, 2014



505 Capitol Ct NE #300
Washington, DC 20002
(202) 408-8362
www.narprail.org

Amtrak service in Olympia [Lacey], WA - OLW

Passengers using this station, 2008-2014 (arrivals and departures)



Amtrak Station

6600 Yelm Hwy SE
Lacey, WA 98513-6481

Population served by this station

Within 25 miles: 837,180
Within 50 miles: 2,554,495

10th congressional district

Denny Heck (D)
(202) 225-9740

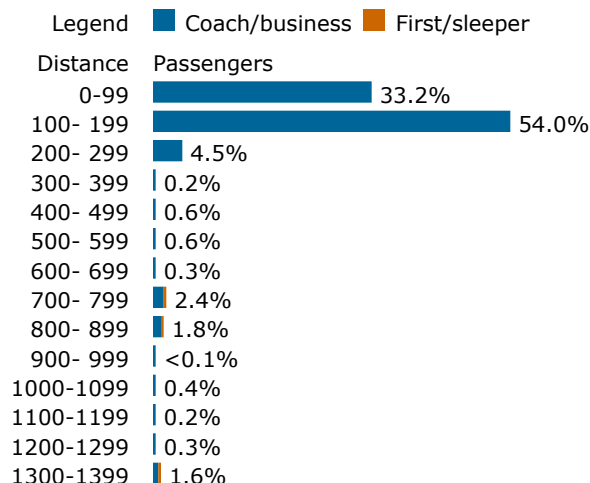
Current Amtrak presence

State Supported: 49,443
Cascades: Multiple trains daily
Long Distance: 12,580
Coast Starlight: Daily service

Quick recap, 2014 (arrivals and departures)

	Coach/ Business	First/ Sleeper	Total
Passengers	60,809	1,214	62,023
Average trip	153 miles	997 miles	169 miles
Average fare	\$ 31.00	\$304.00	\$ 37.00
Average yield, per mi	20.5¢	30.5¢	21.6¢

Trips by length, 2014



Top city pairs by ridership, 2014

1. Portland, OR	114 mi
2. Seattle, WA	75 mi
3. Vancouver, WA	104 mi
4. Eugene, OR	235 mi
5. Bellingham, WA	170 mi
6. Salem, OR	164 mi
7. Sacramento, CA	749 mi
8. Kelso--Longview, WA	75 mi
9. Tukwila, WA	57 mi

Top city pairs by revenue, 2014

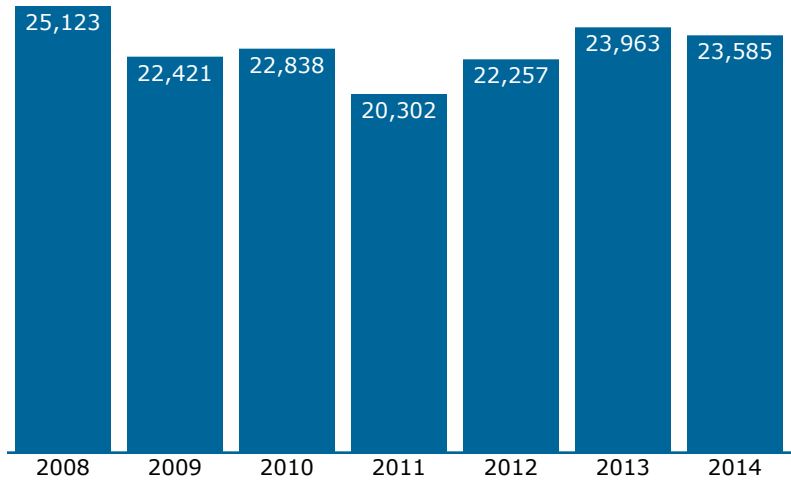
1. Portland, OR	114 mi
2. Seattle, WA	75 mi
3. Los Angeles, CA	1,302 mi
4. Sacramento, CA	749 mi
5. Vancouver, WA	104 mi
6. Eugene, OR	235 mi
7. Bellingham, WA	170 mi
8. Salem, OR	164 mi
9. Emeryville, CA	833 mi



505 Capitol Ct NE #300
Washington, DC 20002
(202) 408-8362
www.narpprail.org

Amtrak service in Omaha, NE - OMA

Passengers using this station, 2008-2014 (arrivals and departures)



Amtrak Station

1003 S 9th St
Omaha, NE 68108-3238

Population served by this station

Within 25 miles: 808,541
Within 50 miles: 1,119,010

2nd congressional district

Brad Ashford (D)
(202) 225-4155

Current Amtrak presence

Long Distance: 23,585
California Zephyr: Daily service

Quick recap, 2014 (arrivals and departures)

	Coach/ Business	First/ Sleeper	Total
Passengers	20,289	3,296	23,585
Average trip	638 miles	944 miles	681 miles
Average fare	\$ 84.00	\$257.00	\$108.00
Average yield, per mi	13.2¢	27.2¢	15.9¢

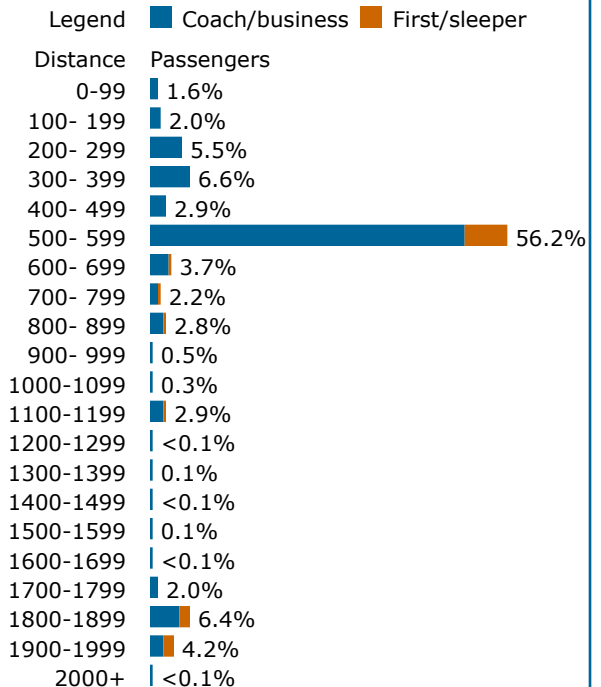
Top city pairs by ridership, 2014

1. Chicago, IL*	500 mi
2. Denver, CO	538 mi
3. Sacramento, CA	1,853 mi
4. Galesburg, IL	338 mi
5. Emeryville, CA	1,938 mi
6. Winter Park, CO	600 mi
7. Salt Lake City, UT	1,108 mi
8. Grand Junction, CO	811 mi
9. Glenwood Springs, CO	723 mi

Top city pairs by revenue, 2014

1. Chicago, IL*	500 mi
2. Denver, CO	538 mi
3. Sacramento, CA	1,853 mi
4. Emeryville, CA	1,938 mi
5. Salt Lake City, UT	1,108 mi
6. Grand Junction, CO	811 mi
7. Galesburg, IL	338 mi
8. Reno, NV	1,702 mi
9. Winter Park, CO	600 mi

Trips by length, 2014

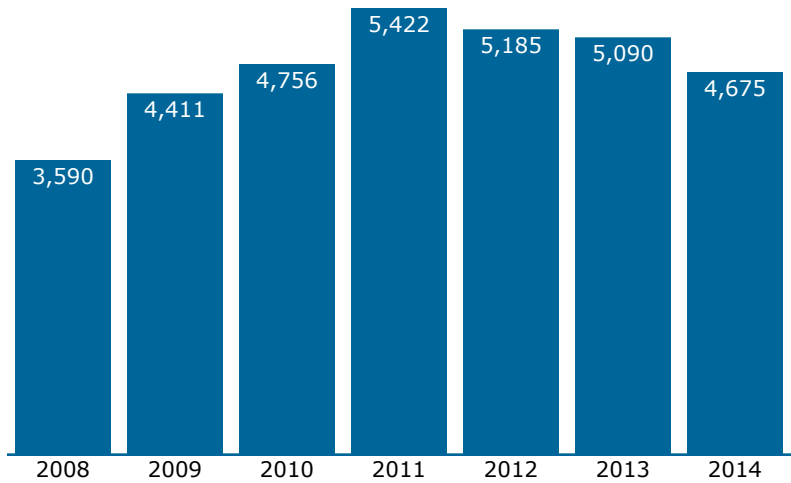


505 Capitol Ct NE #300
Washington, DC 20002
(202) 408-8362
www.narprail.org

* Chicago is Amtrak's east-west gateway.

Amtrak service in Ontario, CA - ONA

Passengers using this station, 2008-2014 (arrivals and departures)



Amtrak Station

228 S Plum Ave
Ontario, CA 91761-1610

Population served by this station

Within 25 miles: 4,711,160

Within 50 miles: 15,328,022

35th congressional district

Norma Torres (D)

(202) 225-6161

Current Amtrak presence

State Supported:

Long Distance: 4,675

Sunset Limited: 3 trains/wk

Texas Eagle: 3 trains/wk

Quick recap, 2014 (arrivals and departures)

	Coach/ Business	First/ Sleeper	Total
Passengers	4,180	495	4,675
Average trip	1038 miles	1,443 miles	1081 miles
Average fare	\$ 97.00	\$307.00	\$119.00
Average yield, per mi	9.3¢	21.3¢	11.0¢

Station also handled 7,246 passengers
to/from 1 city on connecting Thruway bus service.

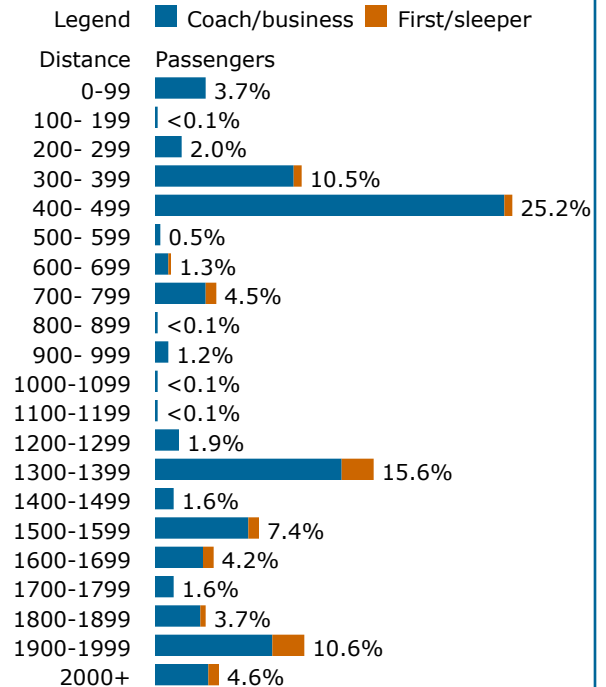
Top city pairs by ridership, 2014

1. Tucson, AZ	463 mi
2. San Antonio, TX	1,384 mi
3. Maricopa, AZ	377 mi
4. New Orleans, LA	1,956 mi
5. Houston, TX	1,594 mi
6. El Paso, TX	779 mi
7. Los Angeles, CA	39 mi
8. Fort Worth, TX	1,667 mi

Top city pairs by revenue, 2014

1. San Antonio, TX	1,384 mi
2. New Orleans, LA	1,956 mi
3. Tucson, AZ	463 mi
4. Houston, TX	1,594 mi
5. Maricopa, AZ	377 mi
6. El Paso, TX	779 mi
7. Chicago, IL*	2,689 mi
8. Fort Worth, TX	1,667 mi

Trips by length, 2014

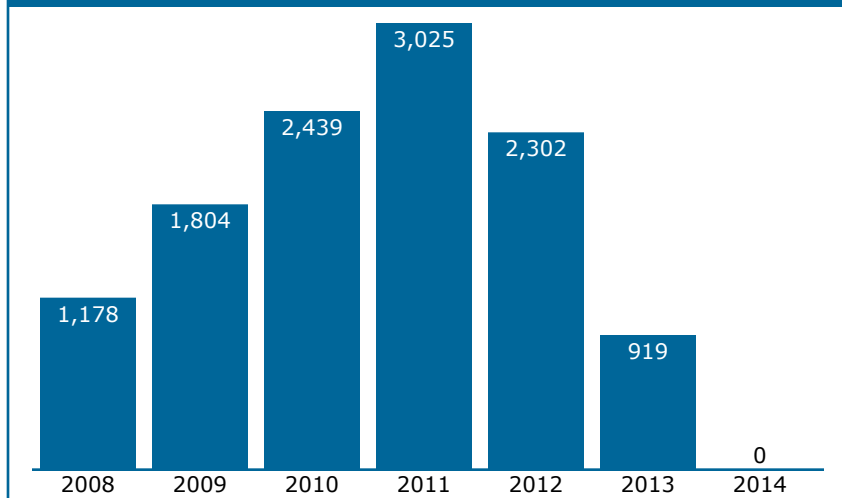


505 Capitol Ct NE #300
Washington, DC 20002
(202) 408-8362
www.narprail.org

* Chicago is Amtrak's east-west gateway.

Amtrak service in Orange, CA - OGE

Passengers using this station, 2008-2014 (arrivals and departures)



Metrolink Station

194 N Atchison St
Orange, CA 92866

Population served by this station

Within 25 miles:

Within 50 miles:

46th congressional district

Loretta Sanchez (D)

(202) 225-2965

No current Amtrak service

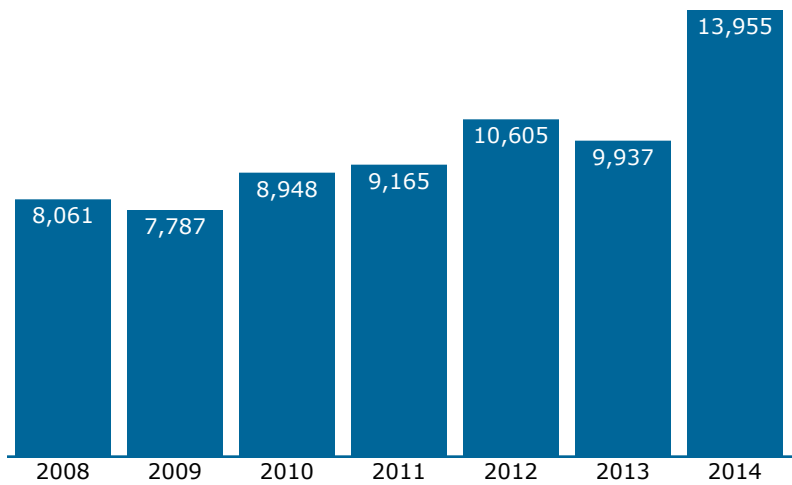
Pacific Surfliner service began 10/29/2007



505 Capitol Ct NE #300
Washington, DC 20002
(202) 408-8362
www.narprail.org

Amtrak service in Oregon City, OR - ORC

Passengers using this station, 2008-2014 (arrivals and departures)



Amtrak Station

1757 Washington St
Oregon City, OR 97045-1039

Population served by this station

Within 25 miles: 2,009,126

Within 50 miles: 2,619,099

5th congressional district

Kurt Schrader (D)

(202) 225-5711

Current Amtrak presence

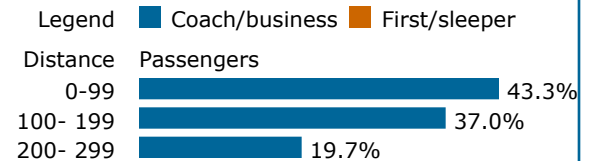
State Supported: 13,955
Cascades: Multiple trains daily

Quick recap, 2014 (arrivals and departures)

	Coach/ Business	First/ Sleeper	Total
Passengers	13,955		13,955
Average trip	94 miles	n/a	94 miles
Average fare	\$ 22.00	n/a	\$ 22.00
Average yield, per mi	23.0¢	n/a	23.0¢

Station also handled 1,592 passengers
to/from 5 cities on connecting Thruway bus service.

Trips by length, 2014



Top city pairs by ridership, 2014

1. Portland, OR	16 mi
2. Eugene, OR	108 mi
3. Seattle, WA	202 mi
4. Salem, OR	36 mi
5. Tacoma, WA	163 mi
6. Albany, OR	64 mi
7. Olympia [Lacey], WA	127 mi
8. Tukwila, WA	191 mi

Top city pairs by revenue, 2014

1. Seattle, WA	202 mi
2. Eugene, OR	108 mi
3. Tacoma, WA	163 mi
4. Tukwila, WA	191 mi
5. Salem, OR	36 mi
6. Olympia [Lacey], WA	127 mi
7. Albany, OR	64 mi
8. Portland, OR	16 mi

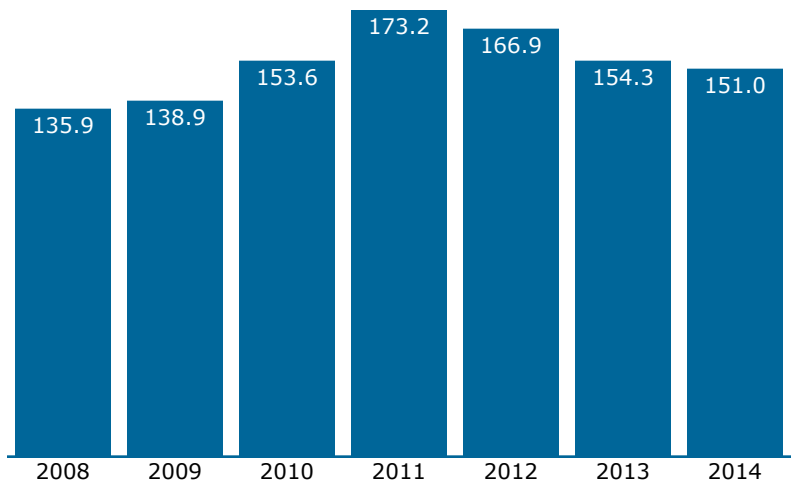


505 Capitol Ct NE #300
Washington, DC 20002
(202) 408-8362
www.narprail.org

Amtrak service in Orlando, FL - ORL

Passengers using this station, 2008-2014

(arrivals and departures, in thousands)



Amtrak Station

1400 Sligh Blvd
Orlando, FL 32806-3905

Population served by this station

Within 25 miles: 1,963,269

Within 50 miles: 3,373,438

5th congressional district

Corrine Brown (D)

(202) 225-0123

Current Amtrak presence

Long Distance: 151,041

Silver Meteor: Daily service

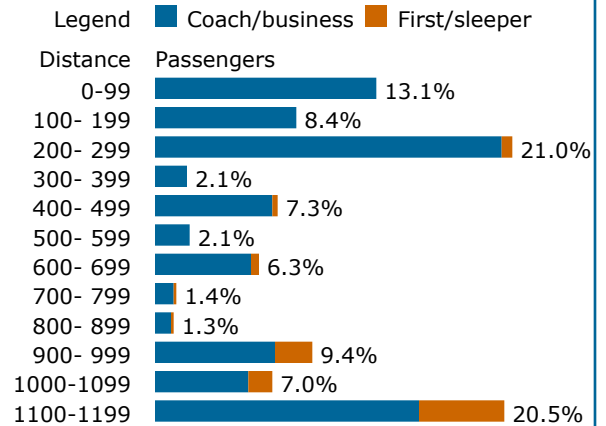
Silver Star: Daily service

Quick recap, 2014 (arrivals and departures)

	Coach/ Business	First/ Sleeper	Total
Passengers	133,762	17,279	151,041
Average trip	539 miles	932 miles	584 miles
Average fare	\$ 69.00	\$266.00	\$ 92.00
Average yield, per mi	12.9¢	28.6¢	15.7¢

Station also handled 19,142 passengers
to/from 7 cities on connecting Thruway bus service.

Trips by length, 2014



Top city pairs by ridership, 2014

1. New York, NY	1,167 mi
2. Tampa, FL	56 mi
3. Washington, DC	942 mi
4. Miami, FL	313 mi
5. West Palm Beach, FL	248 mi
6. Philadelphia, PA	1,076 mi
7. Fort Lauderdale, FL	291 mi
8. Jacksonville, FL	150 mi

Top city pairs by revenue, 2014

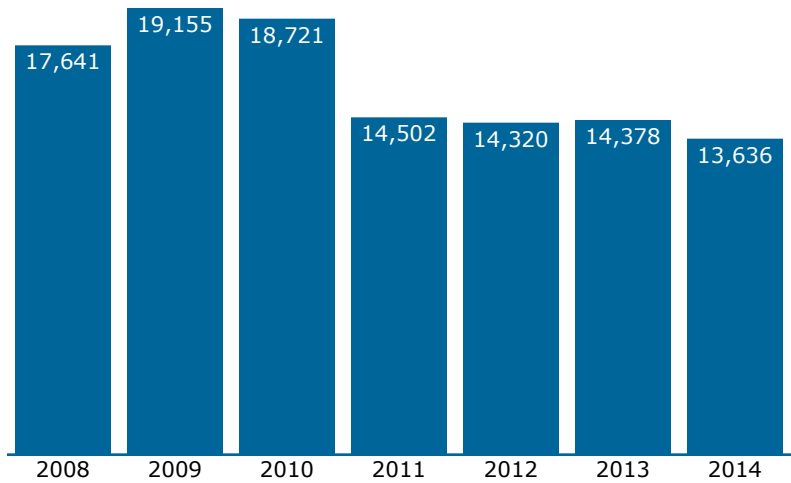
1. New York, NY	1,167 mi
2. Washington, DC	942 mi
3. Philadelphia, PA	1,076 mi
4. Newark, NJ	1,157 mi
5. Miami, FL	313 mi
6. Cary, NC	627 mi
7. Charleston, SC	401 mi
8. Raleigh, NC	636 mi



505 Capitol Ct NE #300
Washington, DC 20002
(202) 408-8362
www.narprail.org

Amtrak service in Osceola, IA - OSC

Passengers using this station, 2008-2014 (arrivals and departures)



Amtrak Station

Main and E Clay Streets
Osceola, IA 50213

Population served by this station

Within 25 miles: 48,359

Within 50 miles: 644,938

2nd congressional district

David Loebsack (D)

(202) 225-6576

Current Amtrak presence

Long Distance: 13,636

California Zephyr: Daily service

Quick recap, 2014 (arrivals and departures)

	Coach/ Business	First/ Sleeper	Total
Passengers	11,737	1,899	13,636
Average trip	633 miles	1,015 miles	686 miles
Average fare	\$ 81.00	\$260.00	\$106.00
Average yield, per mi	12.8¢	25.6¢	15.5¢

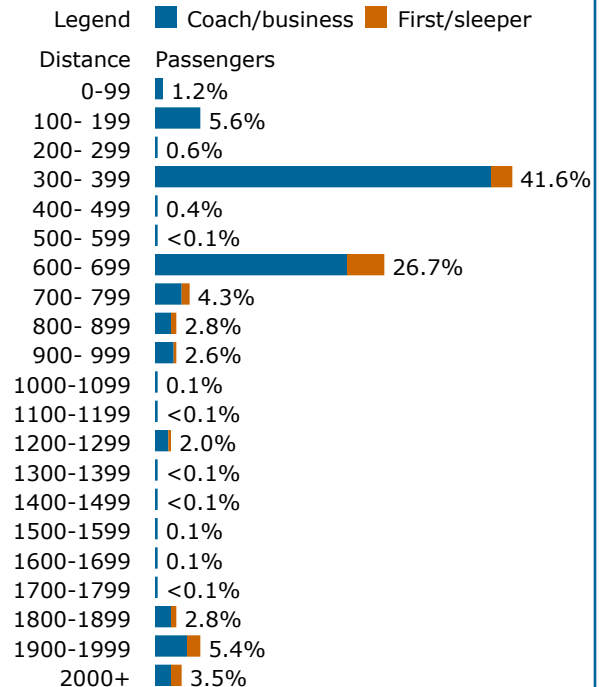
Top city pairs by ridership, 2014

1. Chicago, IL*	359 mi
2. Denver, CO	679 mi
3. Sacramento, CA	1,994 mi
4. Galesburg, IL	197 mi
5. Winter Park, CO	741 mi
6. Naperville, IL	331 mi
7. Glenwood Springs, CO	864 mi
8. Emeryville, CA	2,079 mi
9. Reno, NV	1,843 mi

Top city pairs by revenue, 2014

1. Denver, CO	679 mi
2. Chicago, IL*	359 mi
3. Sacramento, CA	1,994 mi
4. Emeryville, CA	2,079 mi
5. Reno, NV	1,843 mi
6. Winter Park, CO	741 mi
7. Glenwood Springs, CO	864 mi
8. Grand Junction, CO	952 mi
9. Salt Lake City, UT	1,249 mi

Trips by length, 2014

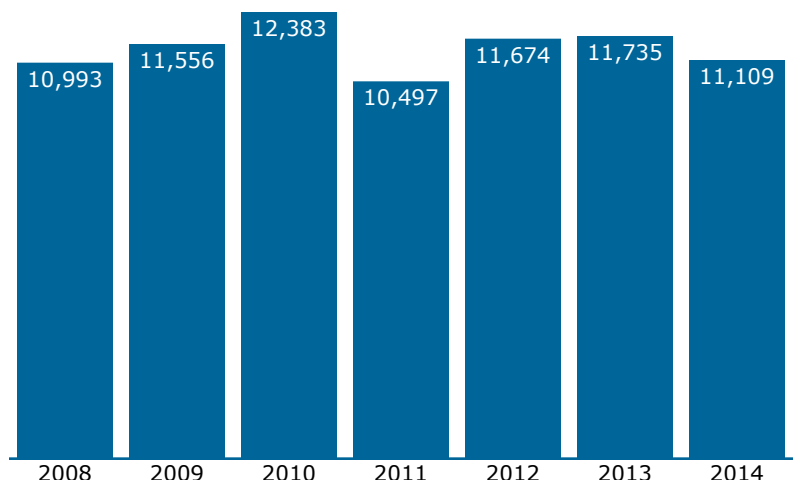


505 Capitol Ct NE #300
Washington, DC 20002
(202) 408-8362
www.narprail.org

* Chicago is Amtrak's east-west gateway.

Amtrak service in Ottumwa, IA - OTM

Passengers using this station, 2008-2014 (arrivals and departures)



Amtrak Station

210 W Main St
Ottumwa, IA 52501-2500

Population served by this station

Within 25 miles: 90,580

Within 50 miles: 226,705

2nd congressional district

David Loebsack (D)

(202) 225-6576

Current Amtrak presence

Long Distance: 11,109

California Zephyr: Daily service

Quick recap, 2014 (arrivals and departures)

	Coach/ Business	First/ Sleeper	Total
Passengers	10,127	982	11,109
Average trip	468 miles	1,117 miles	526 miles
Average fare	\$ 65.00	\$290.00	\$ 85.00
Average yield, per mi	13.9¢	26.0¢	16.2¢

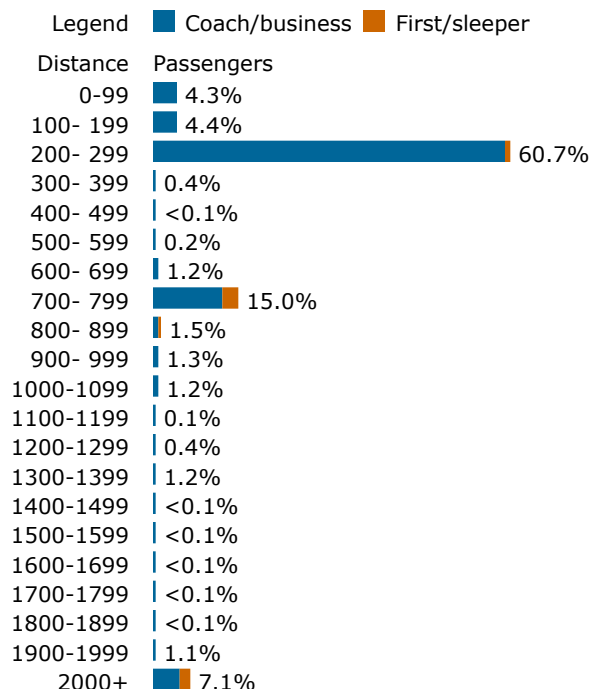
Top city pairs by ridership, 2014

1. Chicago, IL*	279 mi
2. Denver, CO	759 mi
3. Naperville, IL	251 mi
4. Sacramento, CA	2,074 mi
5. Omaha, NE	221 mi
6. Galesburg, IL	117 mi
7. Emeryville, CA	2,159 mi
8. Mount Pleasant, IA	46 mi
9. Burlington, IA	74 mi

Top city pairs by revenue, 2014

1. Chicago, IL*	279 mi
2. Denver, CO	759 mi
3. Sacramento, CA	2,074 mi
4. Emeryville, CA	2,159 mi
5. Reno, NV	1,923 mi
6. Naperville, IL	251 mi
7. Salt Lake City, UT	1,329 mi
8. Glenwood Springs, CO	944 mi
9. Grand Junction, CO	1,032 mi

Trips by length, 2014

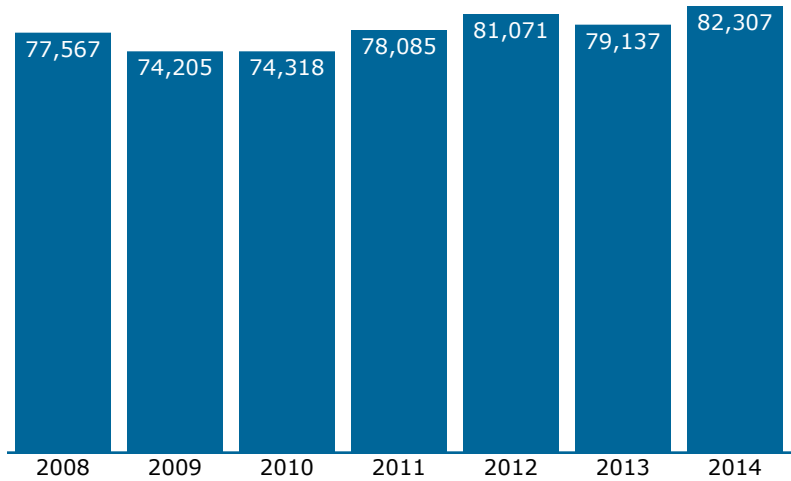


505 Capitol Ct NE #300
Washington, DC 20002
(202) 408-8362
www.narprail.org

* Chicago is Amtrak's east-west gateway.

Amtrak service in Oxnard, CA - OXN

Passengers using this station, 2008-2014 (arrivals and departures)



Amtrak Station

210 E 4th St
Oxnard, CA 93030-6047

Population served by this station

Within 25 miles: 796,640

Within 50 miles: 3,971,189

26th congressional district

Julia Brownley (D)

(202) 225-5811

Current Amtrak presence

State Supported: 71,750

Pacific Surfliner: Multiple trains daily

Long Distance: 10,557

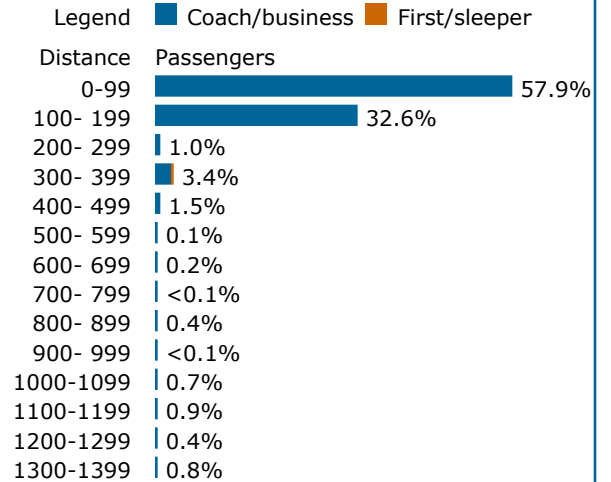
Coast Starlight: Daily service

Quick recap, 2014 (arrivals and departures)

	Coach/ Business	First/ Sleeper	Total
Passengers	80,587	1,720	82,307
Average trip	132 miles	778 miles	146 miles
Average fare	\$ 30.00	\$241.00	\$ 34.00
Average yield, per mi	22.3¢	31.0¢	23.2¢

Station also handled 15,608 passengers
to/from 7 cities on connecting Thruway bus service.

Trips by length, 2014



Top city pairs by ridership, 2014

1. Los Angeles, CA	67 mi
2. Santa Barbara, CA	37 mi
3. San Diego, CA	195 mi
4. Oceanside, CA	153 mi
5. Van Nuys, CA	48 mi
6. Fullerton, CA	92 mi
7. Burbank, CA	53 mi
8. San Luis Obispo, CA	156 mi

Top city pairs by revenue, 2014

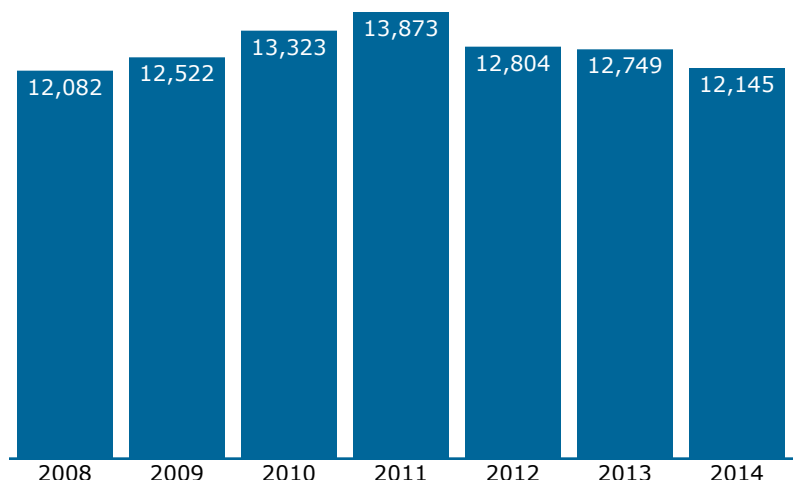
1. San Diego, CA	195 mi
2. Los Angeles, CA	67 mi
3. Santa Barbara, CA	37 mi
4. Seattle, WA	1,310 mi
5. Oceanside, CA	153 mi
6. Portland, OR	1,123 mi
7. San Jose, CA	356 mi
8. Solana Beach, CA	170 mi



505 Capitol Ct NE #300
Washington, DC 20002
(202) 408-8362
www.narprail.org

Amtrak service in Palatka, FL - PAK

Passengers using this station, 2008-2014 (arrivals and departures)



Amtrak Station

220 N 11th St
Palatka, FL 32177-3615

Population served by this station

Within 25 miles: 206,867
Within 50 miles: 1,926,448

5th congressional district

Corrine Brown (D)
(202) 225-0123

Current Amtrak presence

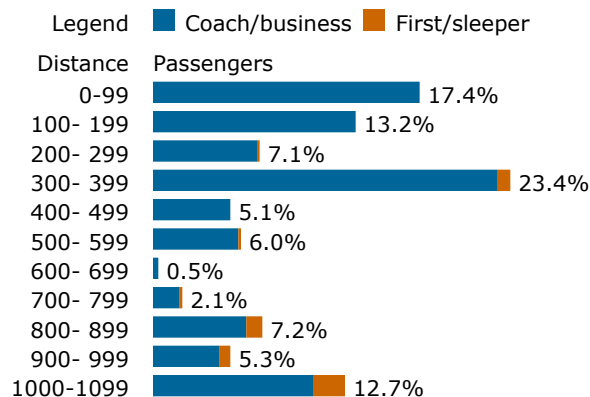
Long Distance: 12,145

Silver Meteor: Daily service
Silver Star: Daily service

Quick recap, 2014 (arrivals and departures)

	Coach/ Business	First/ Sleeper	Total
Passengers	11,414	731	12,145
Average trip	431 miles	788 miles	453 miles
Average fare	\$ 67.00	\$282.00	\$ 80.00
Average yield, per mi	15.5¢	35.7¢	17.7¢

Trips by length, 2014



Top city pairs by ridership, 2014

1. New York, NY	1,078 mi
2. Orlando, FL	92 mi
3. Tampa, FL	145 mi
4. Winter Park, FL	87 mi
5. Miami, FL	402 mi
6. Washington, DC	853 mi
7. West Palm Beach, FL	337 mi
8. Fort Lauderdale, FL	380 mi
9. Hollywood, FL	388 mi

Top city pairs by revenue, 2014

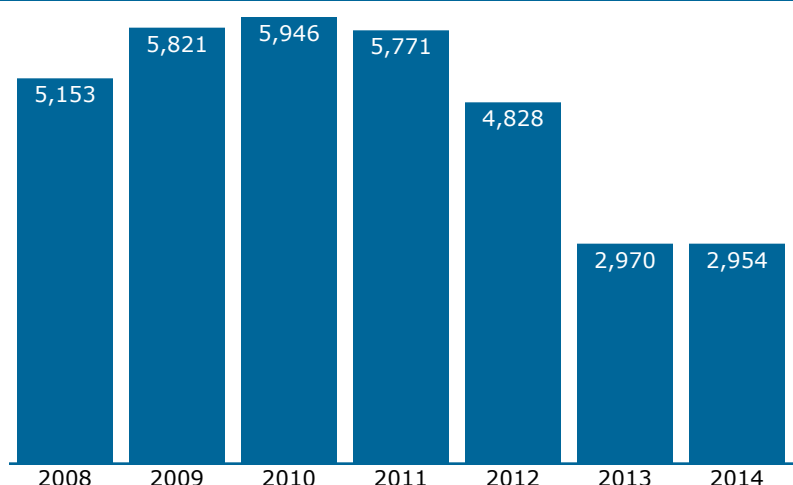
1. New York, NY	1,078 mi
2. Washington, DC	853 mi
3. Philadelphia, PA	987 mi
4. Newark, NJ	1,068 mi
5. Miami, FL	402 mi
6. West Palm Beach, FL	337 mi
7. Cary, NC	538 mi
8. Fort Lauderdale, FL	380 mi
9. Hollywood, FL	388 mi



505 Capitol Ct NE #300
Washington, DC 20002
(202) 408-8362
www.narprail.org

Amtrak service in Palm Springs, CA - PSN

Passengers using this station, 2008-2014 (arrivals and departures)



Amtrak Station

N Indian Ave at Palm Springs Station Rd
Palm Springs, CA 92258

Population served by this station

Within 25 miles: 528,706

Within 50 miles: 2,311,998

36th congressional district

Raul Ruiz (D)

(202) 225-5330

Current Amtrak presence

Long Distance: 2,954

Sunset Limited: 3 trains/wk

Texas Eagle: 3 trains/wk

Quick recap, 2014 (arrivals and departures)

	Coach/ Business	First/ Sleeper	Total
Passengers	2,497	457	2,954
Average trip	783 miles	1,542 miles	900 miles
Average fare	\$ 80.00	\$370.00	\$125.00
Average yield, per mi	10.2¢	24.0¢	13.8¢

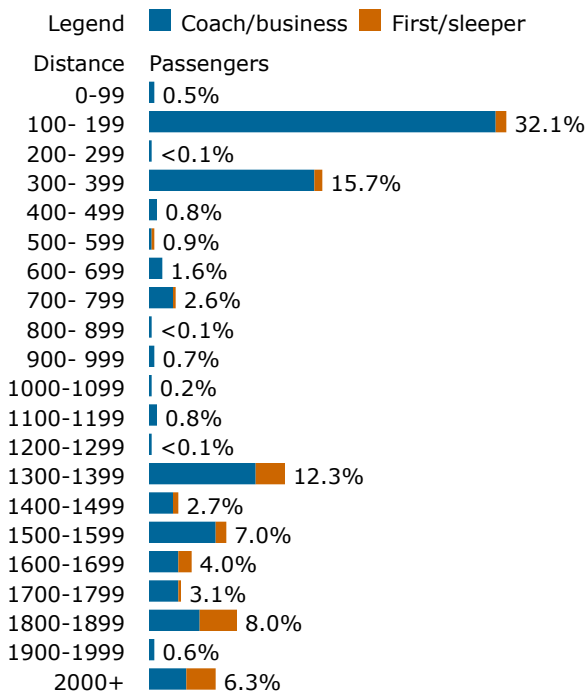
Top city pairs by ridership, 2014

1. Los Angeles, CA	106 mi
2. Tucson, AZ	396 mi
3. San Antonio, TX	1,317 mi
4. New Orleans, LA	1,889 mi
5. Houston, TX	1,527 mi
6. Chicago, IL*	2,629 mi
7. Maricopa, AZ	310 mi
8. El Paso, TX	712 mi
9. Lafayette, LA	1,744 mi

Top city pairs by revenue, 2014

1. San Antonio, TX	1,317 mi
2. New Orleans, LA	1,889 mi
3. Chicago, IL*	2,629 mi
4. Houston, TX	1,527 mi
5. Los Angeles, CA	106 mi
6. Tucson, AZ	396 mi
7. Fort Worth, TX	1,607 mi
8. Dallas, TX	1,638 mi
9. Lafayette, LA	1,744 mi

Trips by length, 2014



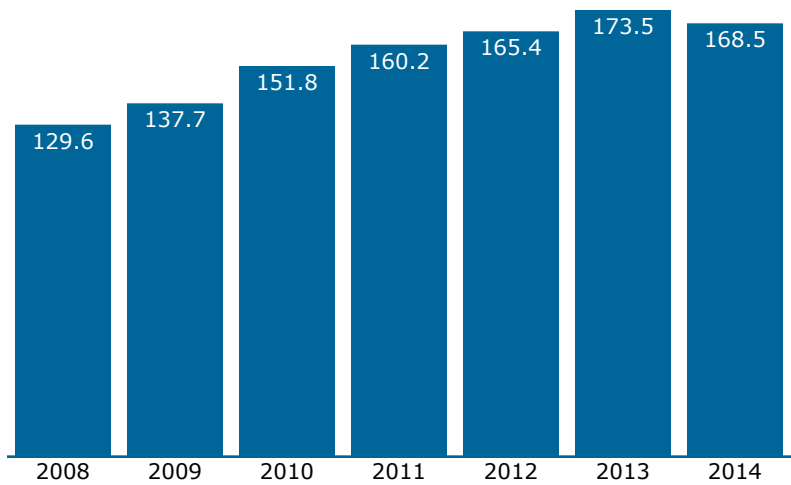
505 Capitol Ct NE #300
Washington, DC 20002
(202) 408-8362
www.narprail.org

* Chicago is Amtrak's east-west gateway.

Amtrak service in Paoli, PA - PAO

Passengers using this station, 2008-2014

(arrivals and departures, in thousands)



Amtrak Station

13 W Lancaster Ave
Paoli, PA 19301-1344

Population served by this station

Within 25 miles: 4,033,971

Within 50 miles: 8,007,813

6th congressional district

Ryan Costello (R)

(202) 225-4315

Current Amtrak presence

State Supported: 168,537

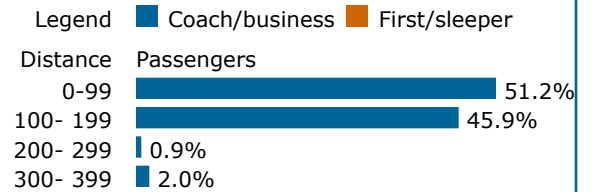
Keystone: Multiple trains daily

Pennsylvanian: Daily service

Quick recap, 2014 (arrivals and departures)

	Coach/ Business	First/ Sleeper	Total
Passengers	168,537		168,537
Average trip	81 miles	n/a	81 miles

Trips by length, 2014



Top city pairs by ridership, 2014

1. New York, NY	110 mi
2. Philadelphia, PA	19 mi
3. Lancaster, PA	49 mi
4. Harrisburg, PA	85 mi
5. Elizabethtown, PA	69 mi
6. Middletown, PA	75 mi
7. Newark, NJ	100 mi
8. Pittsburgh, PA	334 mi
9. Parkesburg, PA	25 mi
10. Mount Joy, PA	60 mi

Top city pairs by revenue, 2014

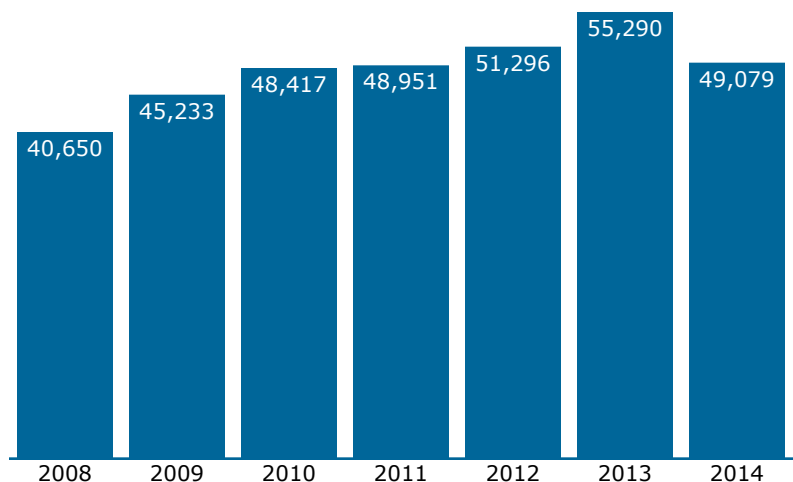
1. New York, NY	110 mi
2. Harrisburg, PA	85 mi
3. Philadelphia, PA	19 mi
4. Newark, NJ	100 mi
5. Pittsburgh, PA	334 mi
6. Lancaster, PA	49 mi
7. Elizabethtown, PA	69 mi
8. Middletown, PA	75 mi
9. Altoona, PA	217 mi
10. Greensburg, PA	303 mi



505 Capitol Ct NE #300
Washington, DC 20002
(202) 408-8362
www.narprail.org

Amtrak service in Parkesburg, PA - PAR

Passengers using this station, 2008-2014 (arrivals and departures)



Amtrak Station

W 1st St at S Culvert St
Parkesburg, PA 19365

Population served by this station

Within 25 miles: 1,353,890

Within 50 miles: 7,018,947

16th congressional district

Joseph R. Pitts (R)

(202) 225-2411

Current Amtrak presence

State Supported: 49,080

Keystone: Multiple trains daily

Quick recap, 2014 (arrivals and departures)

	Coach/ Business	First/ Sleeper	Total
Passengers	49,079		49,079
Average trip	47 miles	n/a	47 miles

Trips by length, 2014



Top city pairs by ridership, 2014

1. Philadelphia, PA	44 mi
2. Harrisburg, PA	60 mi
3. New York, NY	135 mi
4. Lancaster, PA	23 mi
5. Paoli, PA	25 mi
6. Elizabethtown, PA	42 mi
7. Exton, PA	17 mi
8. Ardmore, PA	36 mi
9. Middletown, PA	50 mi
10. Downingtown, PA	12 mi

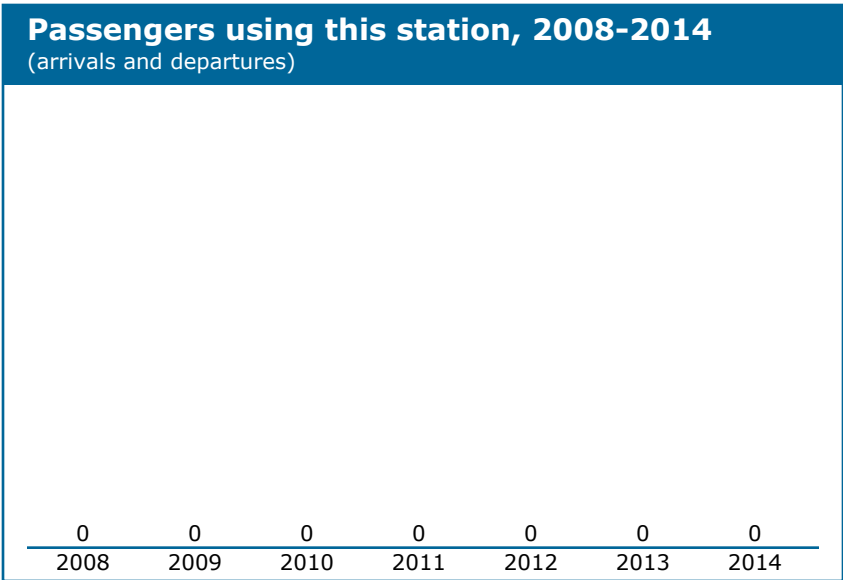
Top city pairs by revenue, 2014

1. Philadelphia, PA	44 mi
2. New York, NY	135 mi
3. Harrisburg, PA	60 mi
4. Lancaster, PA	23 mi
5. Paoli, PA	25 mi
6. Newark, NJ	125 mi
7. Elizabethtown, PA	42 mi
8. Exton, PA	17 mi
9. Ardmore, PA	36 mi
10. Middletown, PA	50 mi



505 Capitol Ct NE #300
Washington, DC 20002
(202) 408-8362
www.narprail.org

Amtrak service in Pascagoula, MS - PAG



Amtrak Station

505 Railroad Ave
Pascagoula, MS 39567-4159

Population served by this station
Within 25 miles:
Within 50 miles:

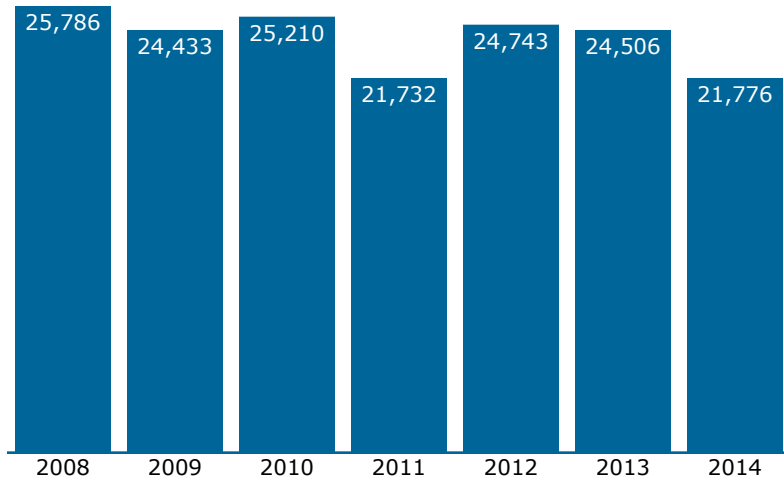
4th congressional district
Steven Palazzo (R)
(202) 225-5772



505 Capitol Ct NE #300
Washington, DC 20002
(202) 408-8362
www.narprail.org

Amtrak service in Pasco, WA - PSC

Passengers using this station, 2008-2014 (arrivals and departures)



Intermodal Station

535 N 1st Ave
Pasco, WA 99301-5378

Population served by this station

Within 25 miles: 236,955

Within 50 miles: 470,389

4th congressional district

Dan Newhouse (R)

(202) 225-5816

Current Amtrak presence

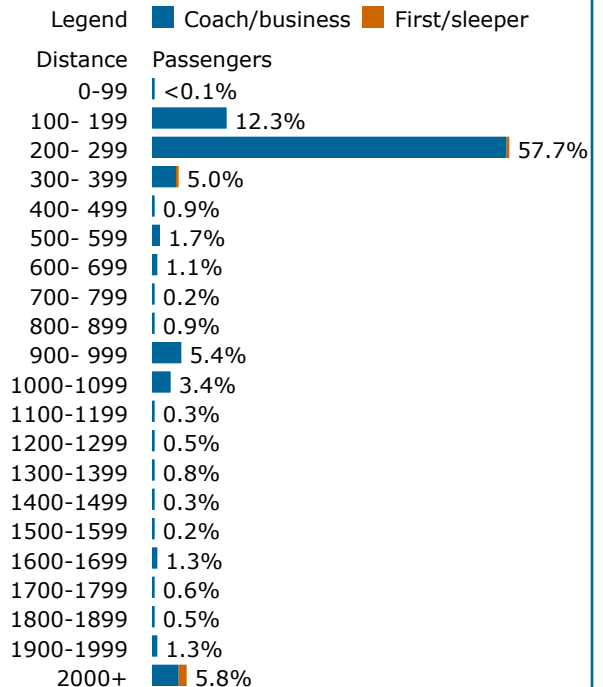
Long Distance: 21,776
Empire Builder: Daily service

Quick recap, 2014 (arrivals and departures)

	Coach/ Business	First/ Sleeper	Total
Passengers	20,751	1,025	21,776
Average trip	466 miles	1,174 miles	499 miles
Average fare	\$ 65.00	\$324.00	\$ 77.00
Average yield, per mi	13.9¢	27.6¢	15.4¢

Station also handled 257 passengers
to/from 3 cities on connecting Thruway bus service.

Trips by length, 2014



Top city pairs by ridership, 2014

1. Portland, OR	231 mi
2. Vancouver, WA	221 mi
3. Spokane, WA	146 mi
4. Chicago, IL*	2,025 mi
5. Williston, ND	964 mi
6. Whitefish, MT	399 mi
7. Minot, ND	1,085 mi
8. Shelby, MT	550 mi

Top city pairs by revenue, 2014

1. Portland, OR	231 mi
2. Chicago, IL*	2,025 mi
3. Williston, ND	964 mi
4. Vancouver, WA	221 mi
5. Minot, ND	1,085 mi
6. Whitefish, MT	399 mi
7. Spokane, WA	146 mi
8. St. Paul, MN	1,607 mi

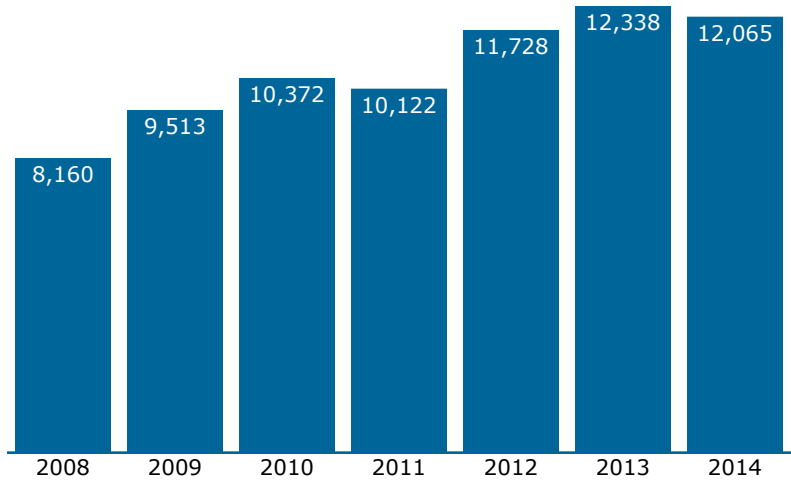


505 Capitol Ct NE #300
Washington, DC 20002
(202) 408-8362
www.narprail.org

* Chicago is Amtrak's east-west gateway.

Amtrak service in Paso Robles, CA - PRB

Passengers using this station, 2008-2014 (arrivals and departures)



Intermodal Station

800 Pine St
Paso Robles, CA 93446-2856

Population served by this station

Within 25 miles: 173,260

Within 50 miles: 417,203

24th congressional district

Lois Capps (D)

(202) 225-3601

Current Amtrak presence

Long Distance: 12,065

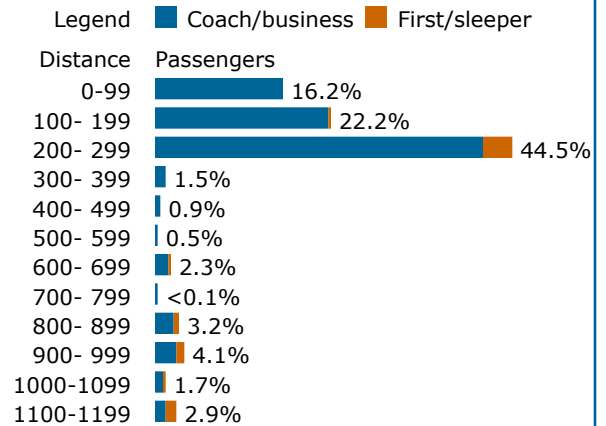
Coast Starlight: Daily service

Quick recap, 2014 (arrivals and departures)

	Coach/ Business	First/ Sleeper	Total
Passengers	10,970	1,095	12,065
Average trip	270 miles	584 miles	298 miles
Average fare	\$ 41.00	\$191.00	\$ 55.00
Average yield, per mi	15.3¢	32.6¢	18.4¢

Station also handled 9,890 passengers
to/from 11 cities on connecting Thruway bus service.

Trips by length, 2014



Top city pairs by ridership, 2014

1. San Jose, CA	165 mi
2. Los Angeles, CA	258 mi
3. Oakland, CA	206 mi
4. San Luis Obispo, CA	38 mi
5. Salinas, CA	98 mi
6. Sacramento, CA	295 mi
7. Santa Barbara, CA	155 mi
8. Emeryville, CA	211 mi

Top city pairs by revenue, 2014

1. Los Angeles, CA	258 mi
2. Seattle, WA	1,119 mi
3. Portland, OR	932 mi
4. San Jose, CA	165 mi
5. Oakland, CA	206 mi
6. Eugene, OR	809 mi
7. Sacramento, CA	295 mi
8. Tacoma, WA	1,080 mi

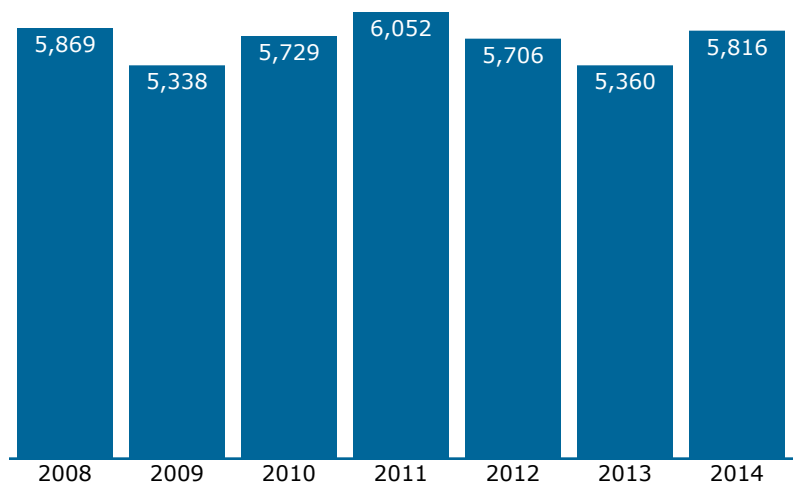


505 Capitol Ct NE #300
Washington, DC 20002
(202) 408-8362
www.narprail.org

Amtrak service in Pauls Valley, OK - PVL

Passengers using this station, 2008-2014

(arrivals and departures)



Amtrak Station

S Santa Fe St and E Paul Ave
Pauls Valley, OK 73075

Population served by this station

Within 25 miles: 73,229

Within 50 miles: 720,077

4th congressional district

Tom Cole (R)

(202) 225-6165

Current Amtrak presence

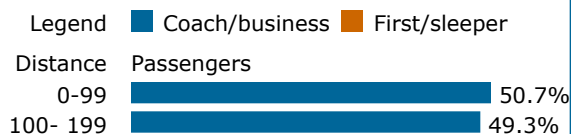
State Supported: 5,816

Heartland Flyer: Daily service

Quick recap, 2014 (arrivals and departures)

	Coach/ Business	First/ Sleeper	Total
Passengers	5,816		5,816
Average trip	97 miles	n/a	97 miles
Average fare	\$ 15.00	n/a	\$ 15.00
Average yield, per mi	15.9¢	n/a	15.9¢

Trips by length, 2014



Top city pairs by ridership, 2014

1. Fort Worth, TX	149 mi
2. Ardmore, OK	45 mi
3. Norman, OK	37 mi
4. Oklahoma City, OK	57 mi
5. Gainesville, TX	84 mi
6. Purcell, OK	22 mi

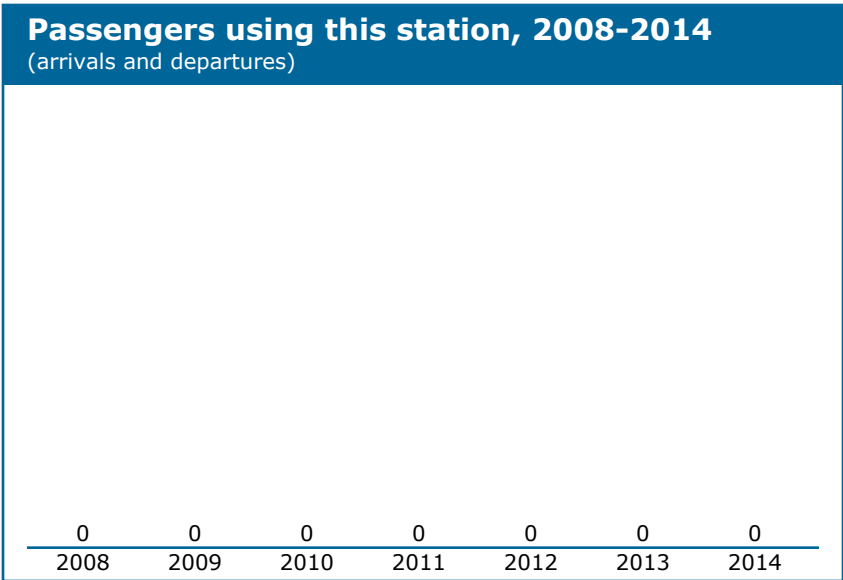
Top city pairs by revenue, 2014

1. Fort Worth, TX	149 mi
2. Ardmore, OK	45 mi
3. Oklahoma City, OK	57 mi
4. Norman, OK	37 mi
5. Gainesville, TX	84 mi
6. Purcell, OK	22 mi



505 Capitol Ct NE #300
Washington, DC 20002
(202) 408-8362
www.narprail.org

Amtrak service in Pensacola, FL - PNS



Amtrak Station

940 E Heinburg St
Pensacola, FL 32501-4375

Population served by this station
Within 25 miles:
Within 50 miles:

1st congressional district
Jeff Miller (R)
(202) 225-4136

No current Amtrak service

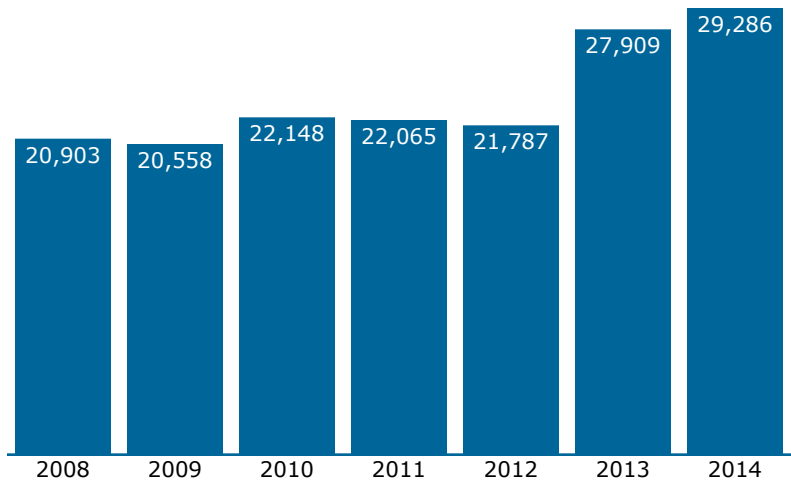
Service suspended since Hurricane Katrina, 9/2005



505 Capitol Ct NE #300
Washington, DC 20002
(202) 408-8362
www.narprail.org

Amtrak service in Petersburg [Ettrick], VA - PTB

Passengers using this station, 2008-2014 (arrivals and departures)



Quick recap, 2014 (arrivals and departures)

	Coach/ Business	First/ Sleeper	Total
Passengers	28,987	299	29,286
Average trip	259 miles	587 miles	262 miles
Average fare	\$ 64.00	\$233.00	\$ 66.00
Average yield, per mi	24.7¢	39.7¢	25.0¢

Top city pairs by ridership, 2014

1. Washington, DC	137 mi
2. New York, NY	363 mi
3. Philadelphia, PA	272 mi
4. Alexandria, VA	129 mi
5. Norfolk, VA	85 mi
6. Newark, NJ	353 mi
7. Baltimore, MD	178 mi
8. Charleston, SC	366 mi
9. Charlotte, NC	342 mi

Top city pairs by revenue, 2014

1. New York, NY	363 mi
2. Washington, DC	137 mi
3. Philadelphia, PA	272 mi
4. Newark, NJ	353 mi
5. Charleston, SC	366 mi
6. Alexandria, VA	129 mi
7. Baltimore, MD	178 mi
8. Savannah, GA	509 mi
9. Jacksonville, FL	658 mi

Ettrick Station

3516 South St
Ettrick, VA 23803-1642

Population served by this station

Within 25 miles: 780,771
Within 50 miles: 1,498,142

4th congressional district

J. Randy Forbes (R)
(202) 225-6365

Current Amtrak presence

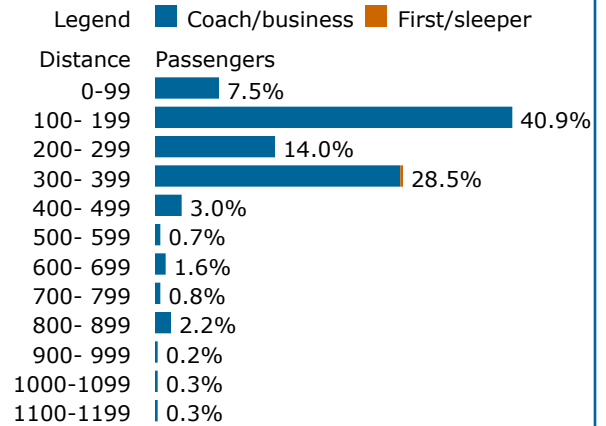
State Supported: 14,304

Carolinian: Daily service
VA Service/Norfolk: Daily service

Long Distance: 14,982

Palmetto: Daily service
Silver Meteor: Daily service
Silver Star: Daily service

Trips by length, 2014

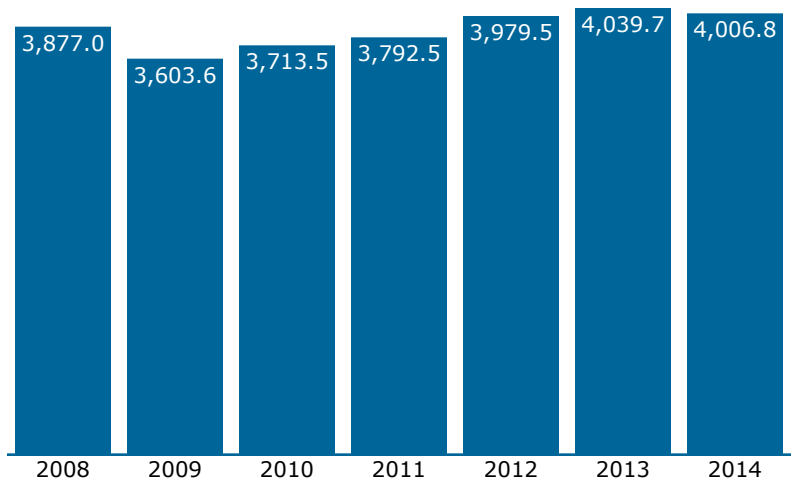


505 Capitol Ct NE #300
Washington, DC 20002
(202) 408-8362
www.narprail.org

Amtrak service in Philadelphia--30th St., PA - PHL

Passengers using this station, 2008-2014

(arrivals and departures, in thousands)



Quick recap, 2014 (arrivals and departures)

	Coach/ Business	First/ Sleeper	Total
Passengers	3,937,381	69,460	4,006,841
Average trip	122 miles	247 miles	124 miles

Top city pairs by ridership, 2014

1. New York, NY	91 mi
2. Washington, DC	135 mi
3. Lancaster, PA	68 mi
4. Harrisburg, PA	104 mi
5. Baltimore, MD	94 mi
6. Newark, NJ	81 mi
7. BWI Airport, MD	105 mi
8. New Haven, CT	166 mi
9. Stamford, CT	127 mi
10. Metropark, NJ	67 mi

Top city pairs by revenue, 2014

1. New York, NY	91 mi
2. Washington, DC	135 mi
3. Newark, NJ	81 mi
4. Baltimore, MD	94 mi
5. Boston, MA	322 mi
6. Stamford, CT	127 mi
7. New Haven, CT	166 mi
8. BWI Airport, MD	105 mi
9. Lancaster, PA	68 mi
10. Harrisburg, PA	104 mi

30th St. Station

2955 Market St
Philadelphia, PA 19104-2828

Population served by this station

Within 25 miles: 4,669,252

Within 50 miles: 7,820,101

2nd congressional district

Chaka Fattah (D)

(202) 225-4001

Current Amtrak presence

Northeast Corridor: 3,133,296

Acela: Multiple trains daily

Regional Service: Multiple trains daily

State Supported: 772,759

Carolinian: Daily service

Keystone: Multiple trains daily

Pennsylvanian: Daily service

VA Service/Lynchburg: Daily service

VA Service/Newport News: Daily service

VA Service/Norfolk: Daily service

Long Distance: 100,786

Cardinal: 3 trains/wk

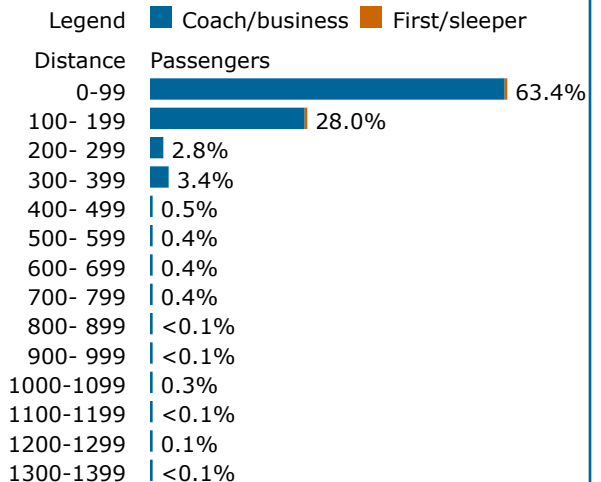
Crescent: Daily service

Palmetto: Daily service

Silver Meteor: Daily service

Silver Star: Daily service

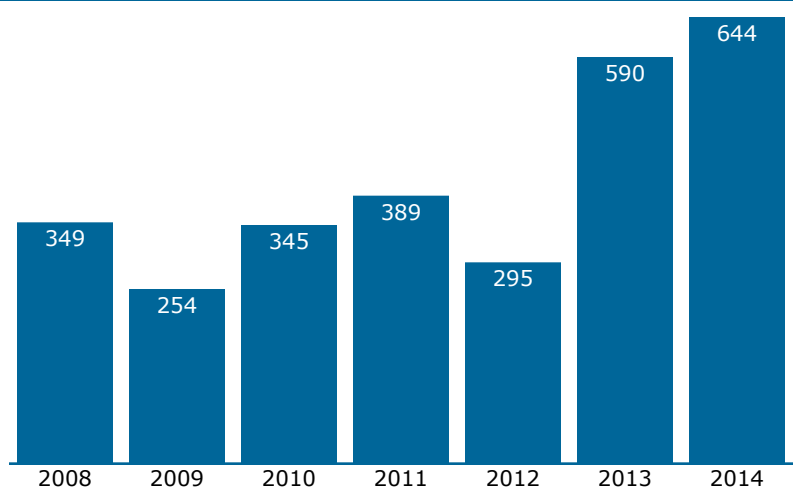
Trips by length, 2014



505 Capitol Ct NE #300
Washington, DC 20002
(202) 408-8362
www.narprail.org

Amtrak service in Philadelphia--North, PA - PHN

Passengers using this station, 2008-2014 (arrivals and departures)



Quick recap, 2014 (arrivals and departures)

	Coach/ Business	First/ Sleeper	Total
Passengers	644		644
Average trip	83 miles	n/a	83 miles

Top city pairs by ridership, 2014

1. New York, NY	86 mi
2. Newark, NJ	76 mi
3. Trenton, NJ	28 mi
4. Middletown, PA	99 mi
5. Washington, DC	140 mi
6. Philadelphia, PA	5 mi
7. Harrisburg, PA	109 mi
8. Parkersburg, PA	49 mi
9. Exton, PA	32 mi

Top city pairs by revenue, 2014

1. New York, NY	86 mi
2. Newark, NJ	76 mi
3. Trenton, NJ	28 mi
4. Washington, DC	140 mi
5. Middletown, PA	99 mi
6. Philadelphia, PA	5 mi
7. Harrisburg, PA	109 mi
8. Exton, PA	32 mi
9. Parkersburg, PA	49 mi

Philadelphia North Sta.

2900 N Broad St
Philadelphia, PA 19132-2400

Population served by this station

Within 25 miles: 4,680,907

Within 50 miles: 8,202,720

2nd congressional district

Chaka Fattah (D)

(202) 225-4001

Current Amtrak presence

Northeast Corridor: 632

Regional Service: Multiple trains daily

State Supported:

Service notes

Clockers transferred to NJT 10/2005

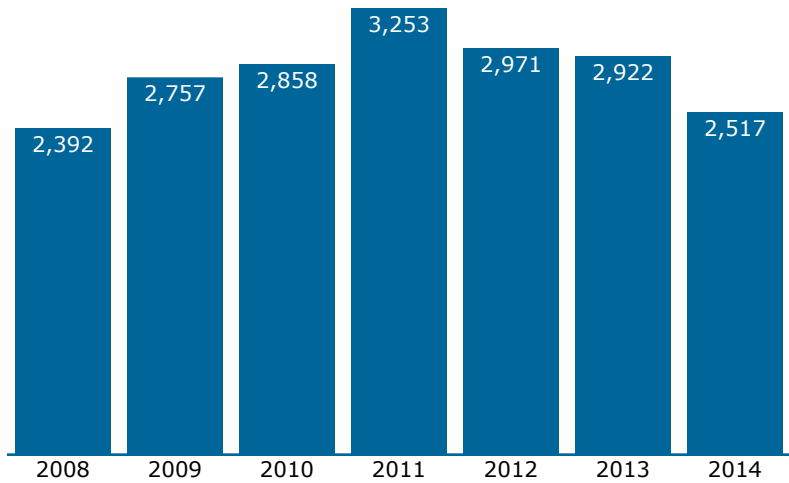
Trips by length, 2014



505 Capitol Ct NE #300
Washington, DC 20002
(202) 408-8362
www.narprail.org

Amtrak service in Picayune, MS - PIC

Passengers using this station, 2008-2014 (arrivals and departures)



Amtrak Station

200 Hwy 11 S
Picayune, MS 39466-4502

Population served by this station

Within 25 miles: 280,551
Within 50 miles: 1,381,242

4th congressional district

Steven Palazzo (R)
(202) 225-5772

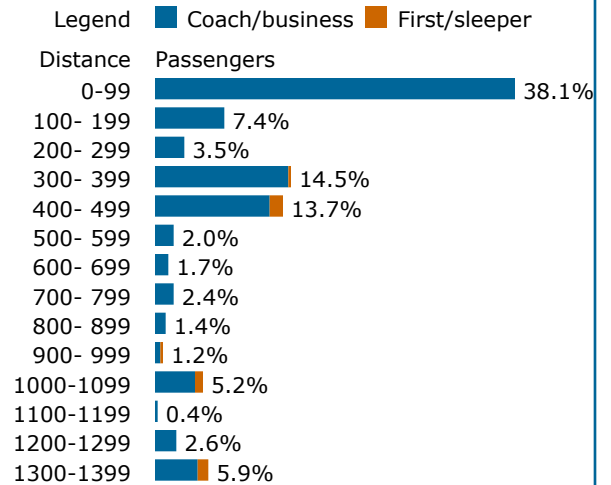
Current Amtrak presence

Long Distance: 2,517
Crescent: Daily service

Quick recap, 2014 (arrivals and departures)

	Coach/ Business	First/ Sleeper	Total
Passengers	2,376	141	2,517
Average trip	350 miles	857 miles	378 miles
Average fare	\$ 54.00	\$286.00	\$ 67.00
Average yield, per mi	15.3¢	33.3¢	17.6¢

Trips by length, 2014



Top city pairs by ridership, 2014

1. Hattiesburg, MS	64 mi
2. Atlanta, GA	465 mi
3. Birmingham, AL	301 mi
4. Slidell, LA	18 mi
5. New Orleans, LA	53 mi
6. Meridian, MS	149 mi
7. New York, NY	1,324 mi
8. Tuscaloosa, AL	246 mi
9. Washington, DC	1,099 mi

Top city pairs by revenue, 2014

1. New York, NY	1,324 mi
2. Atlanta, GA	465 mi
3. Washington, DC	1,099 mi
4. Birmingham, AL	301 mi
5. Philadelphia, PA	1,233 mi
6. Meridian, MS	149 mi
7. Charlotte, NC	723 mi
8. Hattiesburg, MS	64 mi
9. Greenville, SC	615 mi

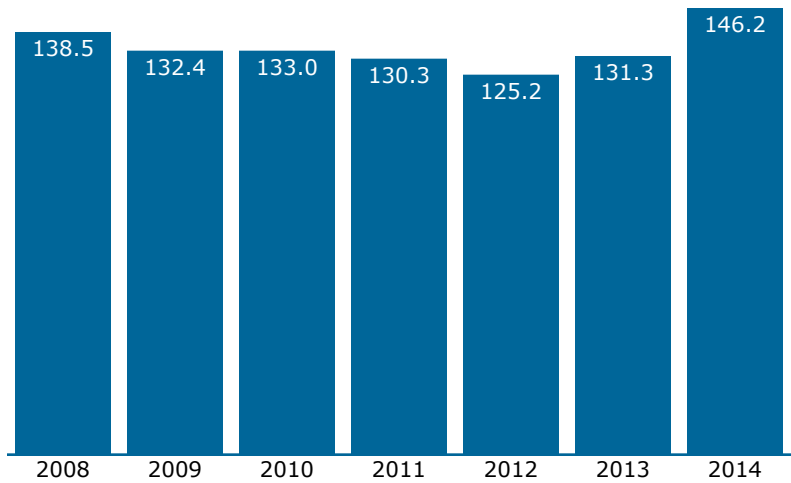


505 Capitol Ct NE #300
Washington, DC 20002
(202) 408-8362
www.narprail.org

Amtrak service in Pittsburgh, PA - PGH

Passengers using this station, 2008-2014

(arrivals and departures, in thousands)



Amtrak Station

1100 Liberty Ave
Pittsburgh, PA 15222-4240

Population served by this station

Within 25 miles: 1,786,525

Within 50 miles: 2,844,115

14th congressional district

Mike Doyle (D)

(202) 225-2135

Current Amtrak presence

State Supported: 93,334

Pennsylvanian: Daily service

Long Distance: 52,821

Capitol Limited: Daily service

Quick recap, 2014 (arrivals and departures)

	Coach/ Business	First/ Sleeper	Total
Passengers	137,186	8,969	146,155
Average trip	336 miles	440 miles	343 miles

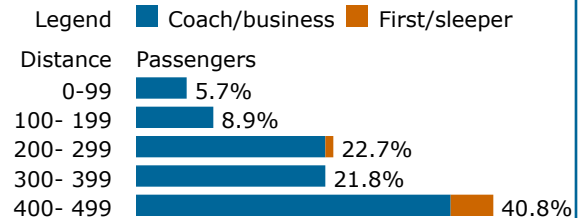
Top city pairs by ridership, 2014

1. Chicago, IL*	481 mi
2. New York, NY	444 mi
3. Philadelphia, PA	353 mi
4. Washington, DC	283 mi
5. Harrisburg, PA	249 mi
6. Lancaster, PA	285 mi
7. Altoona, PA	117 mi
8. Johnstown, PA	78 mi
9. Newark, NJ	434 mi
10. Toledo, OH	247 mi

Top city pairs by revenue, 2014

1. Chicago, IL*	481 mi
2. New York, NY	444 mi
3. Philadelphia, PA	353 mi
4. Washington, DC	283 mi
5. Harrisburg, PA	249 mi
6. Lancaster, PA	285 mi
7. Newark, NJ	434 mi
8. Toledo, OH	247 mi
9. Trenton, NJ	386 mi
10. Paoli, PA	334 mi

Trips by length, 2014

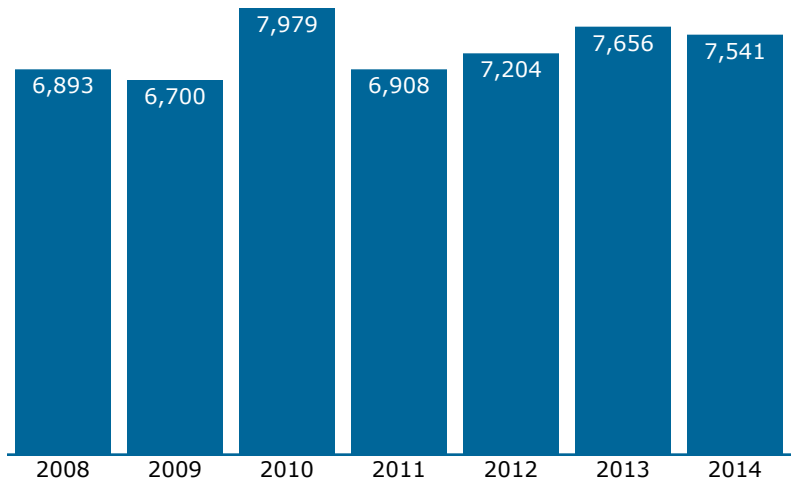


505 Capitol Ct NE #300
Washington, DC 20002
(202) 408-8362
www.narprail.org

* Chicago is Amtrak's east-west gateway.

Amtrak service in Pittsfield, MA - PIT

Passengers using this station, 2008-2014 (arrivals and departures)



Amtrak Station

1 Columbus Ave
Pittsfield, MA 01201-5000

Population served by this station

Within 25 miles: 208,009

Within 50 miles: 2,003,350

1st congressional district

Richard E. Neal (D)

(202) 225-5601

Current Amtrak presence

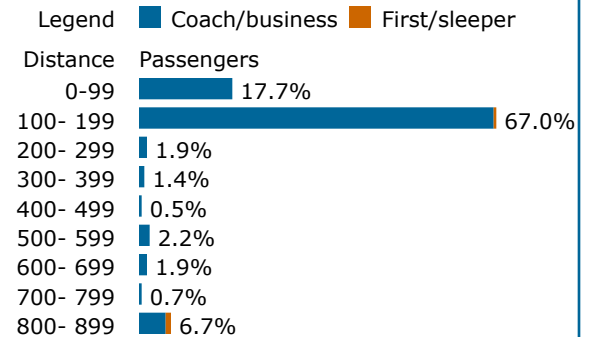
Long Distance: 7,541

Lake Shore Limited: Daily service

Quick recap, 2014 (arrivals and departures)

	Coach/ Business	First/ Sleeper	Total
Passengers	7,337	204	7,541
Average trip	190 miles	573 miles	201 miles

Trips by length, 2014



Top city pairs by ridership, 2014

1. Boston, MA	150 mi
2. Boston--Back Bay, MA	149 mi
3. Springfield, MA	52 mi
4. Worcester, MA	106 mi
5. Albany-Rensselaer, NY	49 mi
6. Chicago, IL*	867 mi
7. Framingham, MA	129 mi
8. Syracuse, NY	199 mi
9. Cleveland, OH	526 mi
10. Toledo, OH	633 mi

Top city pairs by revenue, 2014

1. Boston, MA	150 mi
2. Chicago, IL*	867 mi
3. Boston--Back Bay, MA	149 mi
4. Toledo, OH	633 mi
5. Worcester, MA	106 mi
6. Cleveland, OH	526 mi
7. Springfield, MA	52 mi
8. Buffalo, NY	339 mi
9. Rochester, NY	278 mi
10. Albany-Rensselaer, NY	49 mi

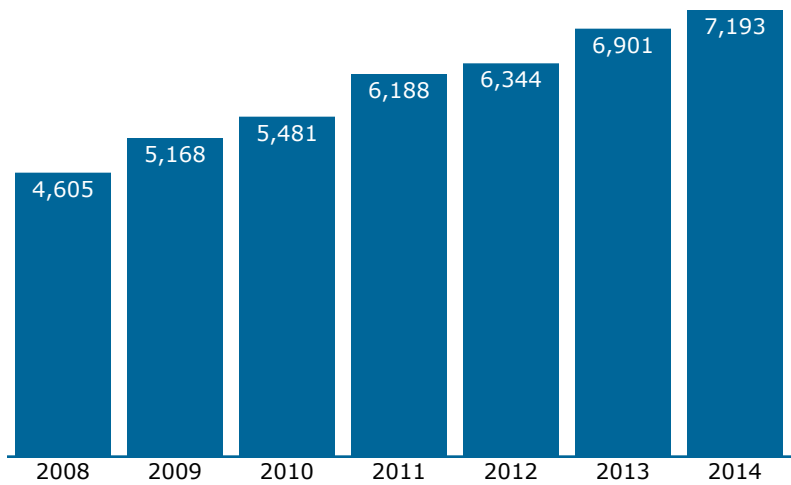


505 Capitol Ct NE #300
Washington, DC 20002
(202) 408-8362
www.narprail.org

* Chicago is Amtrak's east-west gateway.

Amtrak service in Plano, IL - PLO

Passengers using this station, 2008-2014 (arrivals and departures)



Quick recap, 2014 (arrivals and departures)

	Coach/ Business	First/ Sleeper	Total
Passengers	7,193		7,193
Average trip	105 miles	n/a	105 miles
Average fare	\$ 17.00	n/a	\$ 17.00
Average yield, per mi	16.3¢	n/a	16.3¢

Top city pairs by ridership, 2014

1. Chicago, IL*	52 mi
2. Macomb, IL	150 mi
3. Quincy, IL	206 mi
4. Galesburg, IL	110 mi
5. Naperville, IL	24 mi
6. Mendota, IL	31 mi
7. Kewanee, IL	79 mi
8. La Grange, IL	38 mi
9. Princeton, IL	52 mi

Top city pairs by revenue, 2014

1. Macomb, IL	150 mi
2. Quincy, IL	206 mi
3. Chicago, IL*	52 mi
4. Galesburg, IL	110 mi
5. Kewanee, IL	79 mi
6. Naperville, IL	24 mi
7. Mendota, IL	31 mi
8. Princeton, IL	52 mi
9. La Grange, IL	38 mi

Amtrak Station

101 W Main St
Plano, IL 60545-1430

Population served by this station

Within 25 miles: 1,182,653

Within 50 miles: 7,865,964

14th congressional district

Randy Hultgren (R)

(202) 225-2976

Current Amtrak presence

State Supported: 7,193

IL Zephyr/Carl Sandburg: Multiple trains daily

Service notes

Carl Sandburg added 10/30/2006

Trips by length, 2014

Legend	Coach/business	First/sleeper
Distance	Passengers	
0-99	48.6%	
100- 199	36.2%	
200- 299	15.1%	

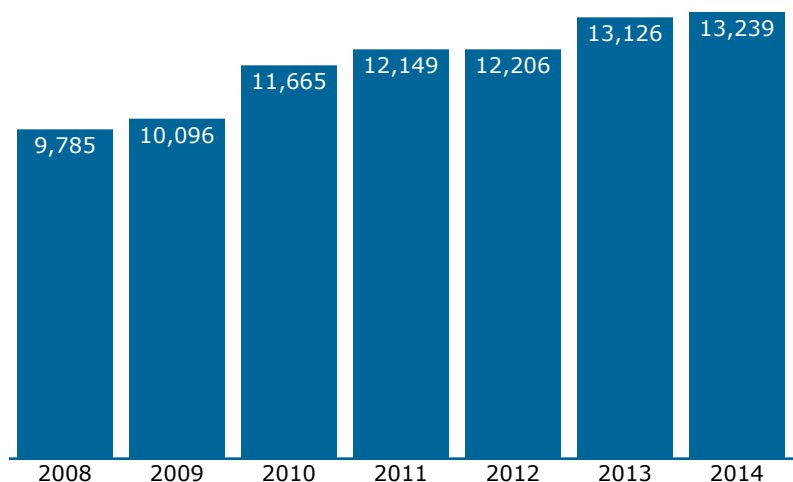


505 Capitol Ct NE #300
Washington, DC 20002
(202) 408-8362
www.narprail.org

* Chicago is Amtrak's east-west gateway.

Amtrak service in Plattsburgh, NY - PLB

Passengers using this station, 2008-2014 (arrivals and departures)



Amtrak Station

Bridge and Dock Sts
Plattsburgh, NY 12901

Population served by this station

Within 25 miles: 244,727

Within 50 miles: 412,936

21st congressional district

Elise Stefanik (R)

(202) 225-4611

Current Amtrak presence

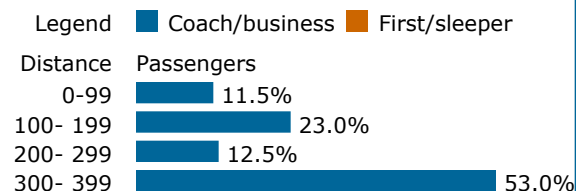
State Supported: 13,239

Adirondack: Daily service

Quick recap, 2014 (arrivals and departures)

	Coach/ Business	First/ Sleeper	Total
Passengers	13,239		13,239
Average trip	239 miles	n/a	239 miles

Trips by length, 2014



Top city pairs by ridership, 2014

1. New York, NY	309 mi
2. Schenectady, NY	150 mi
3. Montreal, QC	72 mi
4. Poughkeepsie, NY	237 mi
5. Albany-Rensselaer, NY	168 mi
6. Saratoga Springs, NY	131 mi
7. Croton-Harmon, NY	277 mi
8. Yonkers, NY	295 mi
9. Hudson, NY	196 mi
10. Whitehall, NY	90 mi

Top city pairs by revenue, 2014

1. New York, NY	309 mi
2. Poughkeepsie, NY	237 mi
3. Schenectady, NY	150 mi
4. Albany-Rensselaer, NY	168 mi
5. Croton-Harmon, NY	277 mi
6. Yonkers, NY	295 mi
7. Montreal, QC	72 mi
8. Saratoga Springs, NY	131 mi
9. Hudson, NY	196 mi
10. Rhinecliff, NY	221 mi

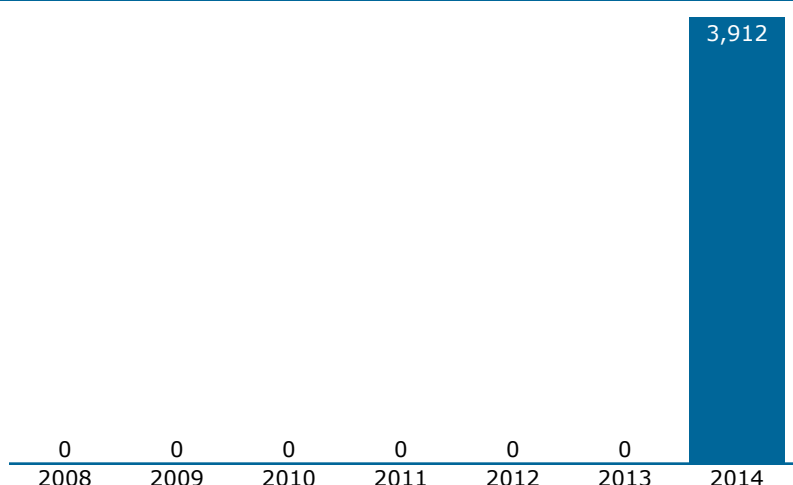


505 Capitol Ct NE #300
Washington, DC 20002
(202) 408-8362
www.narprail.org

Amtrak service in Poinsettia [Carlsbad], CA - POI

Passengers using this station, 2008-2014

(arrivals and departures)



Coaster Station

6511 Avenida Encinas
Carlsbad, CA 92009

Population served by this station

Within 25 miles: 1,520,183

Within 50 miles: 4,623,039

49th congressional district

Darrell Issa (R)

(202) 225-3906

Current Amtrak presence

State Supported: 3,912

Pacific Surfliner: Multiple trains daily

Quick recap, 2014 (arrivals and departures)

	Coach/ Business	First/ Sleepers	Total
Passengers	3,912		3,912
Average trip	83 miles	n/a	83 miles
Average fare	\$ 24.00	n/a	\$ 24.00
Average yield, per mi	29.3¢	n/a	29.3¢

Trips by length, 2014

Legend ■ Coach/business ■ First/sleeper

Distance	Passengers
0-99	86.2%
100- 199	11.3%
200- 299	2.0%
300- 399	0.5%

Top city pairs by ridership, 2014

1. Los Angeles, CA	94 mi
2. Irvine, CA	48 mi
3. Anaheim, CA	62 mi
4. S.J. Capistrano, CA	37 mi
5. Fullerton, CA	68 mi
6. Santa Barbara, CA	197 mi
7. Santa Ana, CA	59 mi
8. San Diego, CA	34 mi
9. SD Old Town, CA	31 mi

Top city pairs by revenue, 2014

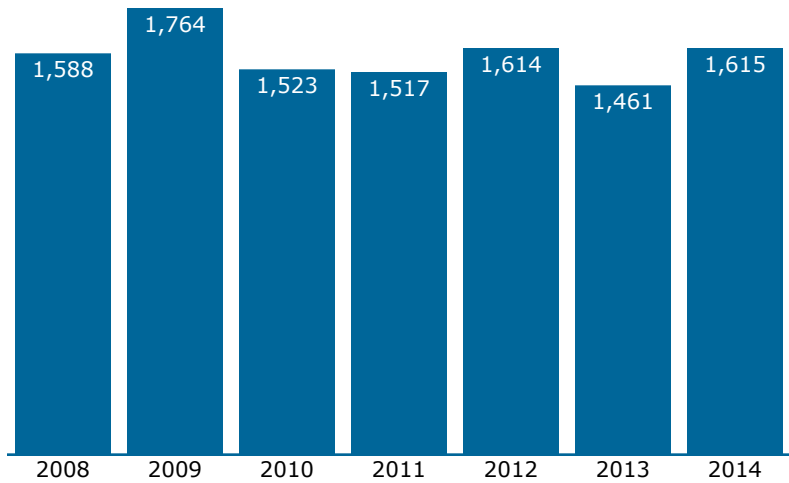
1. Los Angeles, CA	94 mi
2. Irvine, CA	48 mi
3. Anaheim, CA	62 mi
4. Santa Barbara, CA	197 mi
5. Fullerton, CA	68 mi
6. S.J. Capistrano, CA	37 mi
7. Santa Ana, CA	59 mi
8. Goleta, CA	205 mi
9. San Diego, CA	34 mi



505 Capitol Ct NE #300
Washington, DC 20002
(202) 408-8362
www.narprail.org

Amtrak service in Pomona, CA - POS

Passengers using this station, 2008-2014 (arrivals and departures)



Amtrak Station

100 W Commercial St
Pomona, CA 91768-3807

Population served by this station

Within 25 miles: 6,103,234

Within 50 miles: 15,842,714

35th congressional district

Norma Torres (D)

(202) 225-6161

Current Amtrak presence

Long Distance: 1,615

Sunset Limited: 3 trains/wk

Texas Eagle: 3 trains/wk

Quick recap, 2014 (arrivals and departures)

	Coach/ Business	First/ Sleeper	Total
Passengers	1,484	131	1,615
Average trip	834 miles	1,426 miles	882 miles
Average fare	\$ 83.00	\$319.00	\$102.00
Average yield, per mi	10.0¢	22.4¢	11.6¢

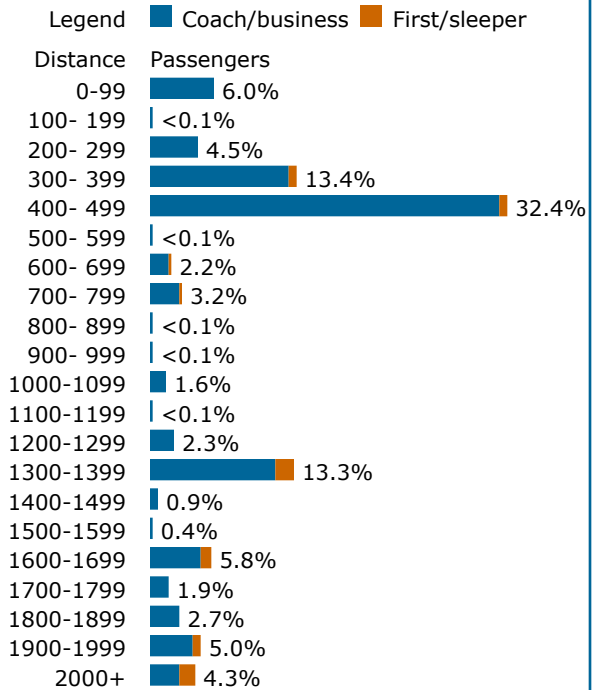
Top city pairs by ridership, 2014

1. Tucson, AZ	470 mi
2. Maricopa, AZ	384 mi
3. San Antonio, TX	1,391 mi
4. Los Angeles, CA	32 mi
5. New Orleans, LA	1,963 mi
6. Yuma, AZ	219 mi
7. Houston, TX	1,601 mi
8. El Paso, TX	786 mi
9. Del Rio, TX	1,221 mi

Top city pairs by revenue, 2014

1. San Antonio, TX	1,391 mi
2. Tucson, AZ	470 mi
3. New Orleans, LA	1,963 mi
4. Houston, TX	1,601 mi
5. Maricopa, AZ	384 mi
6. El Paso, TX	786 mi
7. Chicago, IL*	2,694 mi
8. Lafayette, LA	1,818 mi
9. Del Rio, TX	1,221 mi

Trips by length, 2014

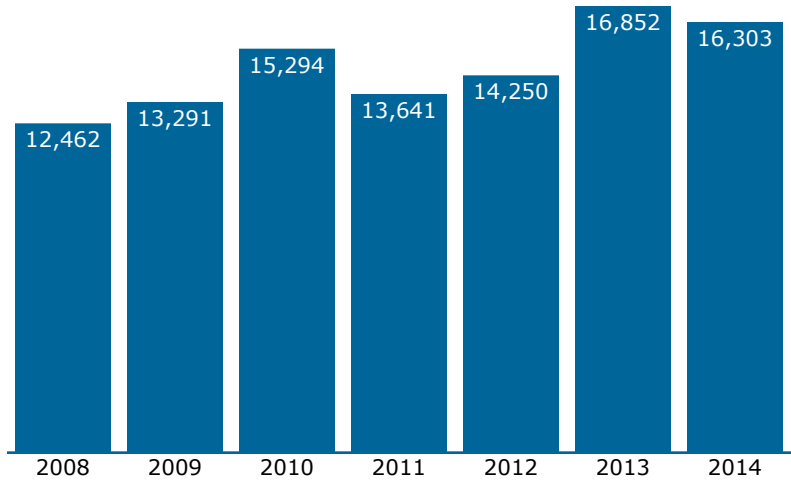


505 Capitol Ct NE #300
Washington, DC 20002
(202) 408-8362
www.narprail.org

* Chicago is Amtrak's east-west gateway.

Amtrak service in Pontiac, IL - PON

Passengers using this station, 2008-2014 (arrivals and departures)



Quick recap, 2014 (arrivals and departures)

	Coach/ Business	First/ Sleeper	Total
Passengers	16,202	101	16,303
Average trip	102 miles	925 miles	108 miles
Average fare	\$ 17.00	\$248.00	\$ 19.00
Average yield, per mi	16.7¢	26.8¢	17.2¢

Top city pairs by ridership, 2014

1. Chicago, IL*	92 mi
2. Normal, IL	32 mi
3. Joliet, IL	55 mi
4. Springfield, IL	93 mi
5. St. Louis, MO	192 mi
6. Alton, IL	165 mi
7. Dwight, IL	18 mi
8. Summit, IL	80 mi
9. Carlinville, IL	132 mi

Top city pairs by revenue, 2014

1. Chicago, IL*	92 mi
2. St. Louis, MO	192 mi
3. Normal, IL	32 mi
4. Springfield, IL	93 mi
5. Joliet, IL	55 mi
6. Fort Worth, TX	930 mi
7. Dallas, TX	899 mi
8. Alton, IL	165 mi
9. Longview, TX	772 mi

Amtrak Station

721 W Washington St
Pontiac, IL 61764-1780

Population served by this station

Within 25 miles: 86,672

Within 50 miles: 748,078

16th congressional district

Adam Kinzinger (R)

(202) 225-3635

Current Amtrak presence

State Supported: 14,289

Lincoln Service: Multiple trains daily

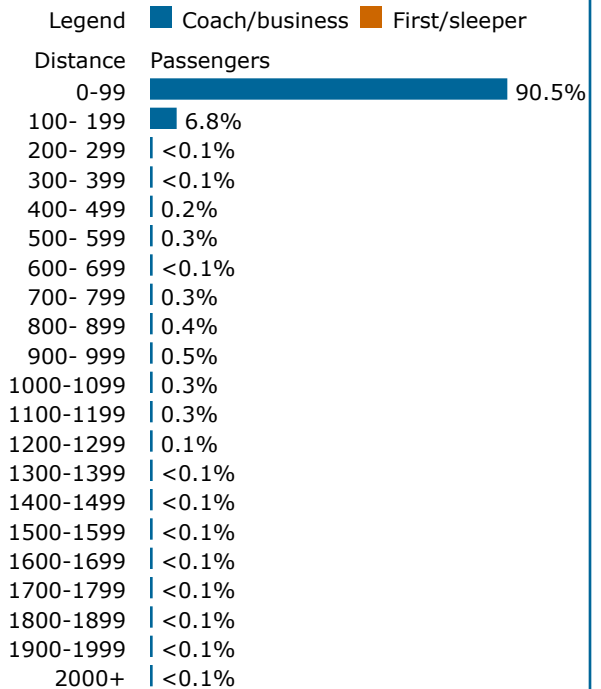
Long Distance: 2,014

Texas Eagle: Daily service

Service notes

Lincoln Service doubled 10/30/2006

Trips by length, 2014

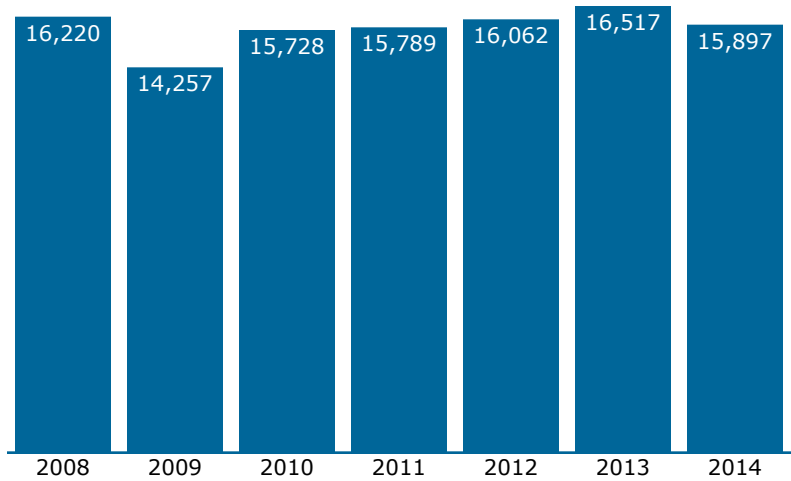


505 Capitol Ct NE #300
Washington, DC 20002
(202) 408-8362
www.nartrail.org

* Chicago is Amtrak's east-west gateway.

Amtrak service in Pontiac, MI - PNT

Passengers using this station, 2008-2014 (arrivals and departures)



Amtrak Station

51000 Woodward Ave
Pontiac, MI 48342-2276

Population served by this station

Within 25 miles: 3,427,843

Within 50 miles: 5,177,441

14th congressional district

Brenda Lawrence (R)

(202) 225-5802

Current Amtrak presence

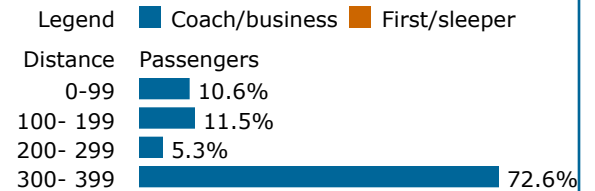
State Supported: 15,897

Michigan: Multiple trains daily

Quick recap, 2014 (arrivals and departures)

	Coach/ Business	First/ Sleepers	Total
Passengers	15,897		15,897
Average trip	257 miles	n/a	257 miles
Average fare	\$ 43.00	n/a	\$ 43.00
Average yield, per mi	16.8¢	n/a	16.8¢

Trips by length, 2014



Top city pairs by ridership, 2014

1. Chicago, IL*	304 mi
2. Kalamazoo, MI	166 mi
3. Ann Arbor, MI	61 mi
4. Niles, MI	215 mi
5. Battle Creek, MI	144 mi
6. Hammond, IN	288 mi
7. Detroit, MI	23 mi
8. Jackson, MI	99 mi
9. Royal Oak, MI	12 mi

Top city pairs by revenue, 2014

1. Chicago, IL*	304 mi
2. Kalamazoo, MI	166 mi
3. Ann Arbor, MI	61 mi
4. Niles, MI	215 mi
5. Hammond, IN	288 mi
6. Battle Creek, MI	144 mi
7. Jackson, MI	99 mi
8. Michigan City, IN	252 mi
9. Detroit, MI	23 mi

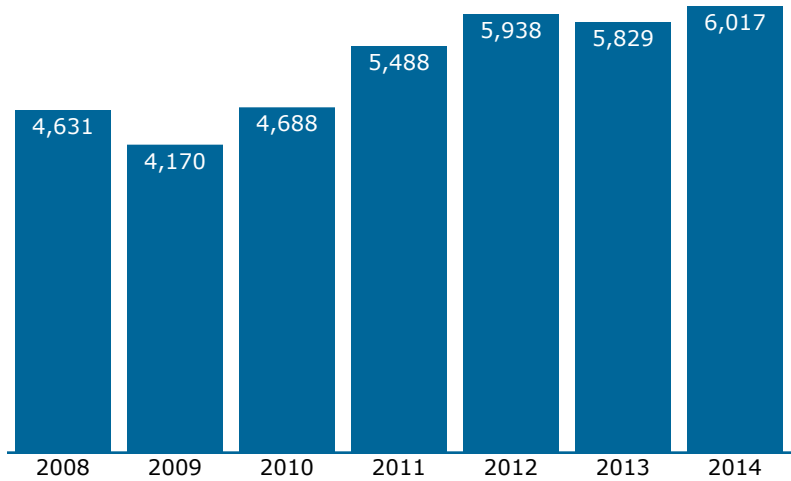


505 Capitol Ct NE #300
Washington, DC 20002
(202) 408-8362
www.nartrail.org

* Chicago is Amtrak's east-west gateway.

Amtrak service in Poplar Bluff, MO - PBF

Passengers using this station, 2008-2014 (arrivals and departures)



Amtrak Station

400 S Main St
Poplar Bluff, MO 63901-5855

Population served by this station

Within 25 miles: 79,424

Within 50 miles: 274,104

8th congressional district

Jason Smith (R)

(202) 225-4404

Current Amtrak presence

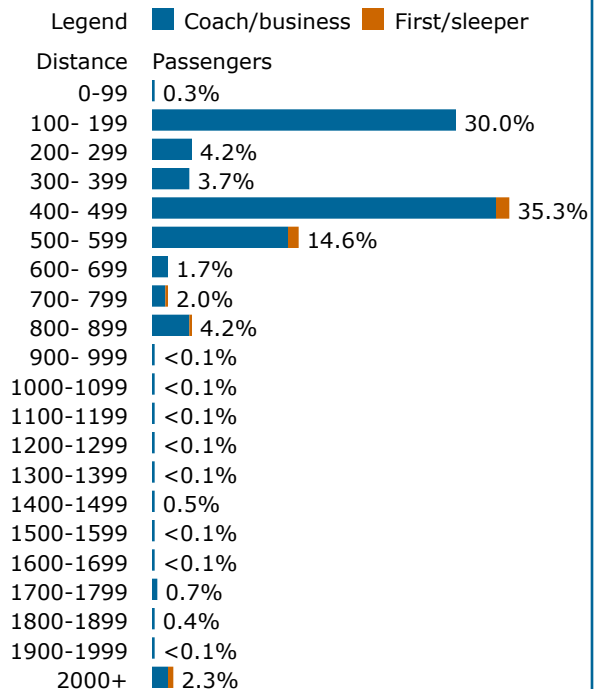
Long Distance: 6,017

Texas Eagle: Daily service

Quick recap, 2014 (arrivals and departures)

	Coach/ Business	First/ Sleeper	Total
Passengers	5,735	282	6,017
Average trip	433 miles	845 miles	453 miles
Average fare	\$ 63.00	\$225.00	\$ 71.00
Average yield, per mi	14.6¢	26.6¢	15.6¢

Trips by length, 2014



Top city pairs by ridership, 2014

1. St. Louis, MO	169 mi
2. Chicago, IL*	453 mi
3. Dallas, TX	538 mi
4. Longview, TX	411 mi
5. Fort Worth, TX	569 mi
6. San Antonio, TX	863 mi
7. Little Rock, AR	181 mi
8. Springfield, IL	268 mi
9. Los Angeles, CA	2,275 mi

Top city pairs by revenue, 2014

1. Chicago, IL*	453 mi
2. St. Louis, MO	169 mi
3. Dallas, TX	538 mi
4. Fort Worth, TX	569 mi
5. Longview, TX	411 mi
6. San Antonio, TX	863 mi
7. Los Angeles, CA	2,275 mi
8. Austin, TX	770 mi
9. Temple, TX	697 mi

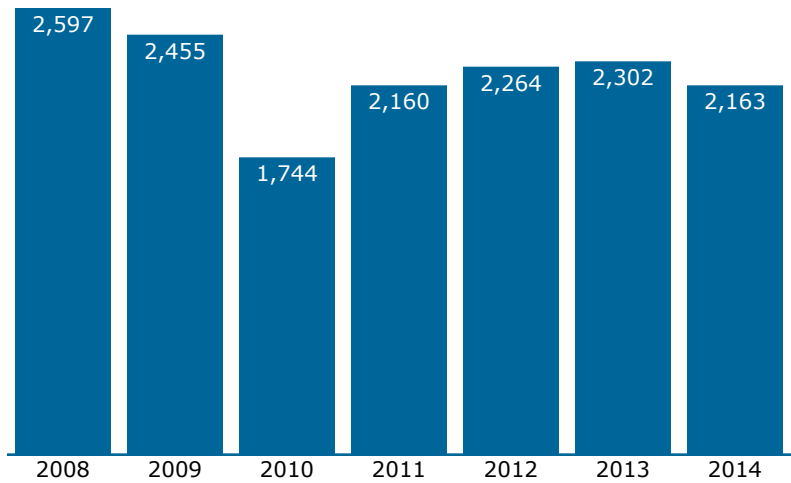


505 Capitol Ct NE #300
Washington, DC 20002
(202) 408-8362
www.narprail.org

* Chicago is Amtrak's east-west gateway.

Amtrak service in Port Henry, NY - POH

Passengers using this station, 2008-2014 (arrivals and departures)



Senior Citizen Center

20 Park Place
Port Henry, NY 12974-1324

Population served by this station

Within 25 miles: 63,781

Within 50 miles: 483,558

21st congressional district

Elise Stefanik (R)

(202) 225-4611

Current Amtrak presence

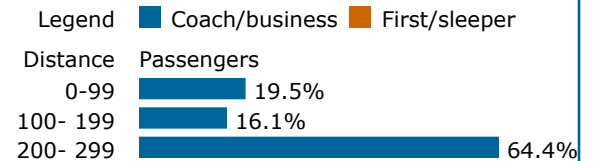
State Supported: 2,163

Adirondack: Daily service

Quick recap, 2014 (arrivals and departures)

	Coach/ Business	First/ Sleeper	Total
Passengers	2,163		2,163
Average trip	202 miles	n/a	202 miles

Trips by length, 2014



Top city pairs by ridership, 2014

1. New York, NY	258 mi
2. Schenectady, NY	99 mi
3. Albany-Rensselaer, NY	117 mi
4. Montreal, QC	123 mi
5. Croton-Harmon, NY	226 mi
6. Plattsburgh, NY	51 mi
7. Poughkeepsie, NY	186 mi
8. Fort Edward, NY	61 mi
9. Saratoga Springs, NY	80 mi
10. Yonkers, NY	244 mi

Top city pairs by revenue, 2014

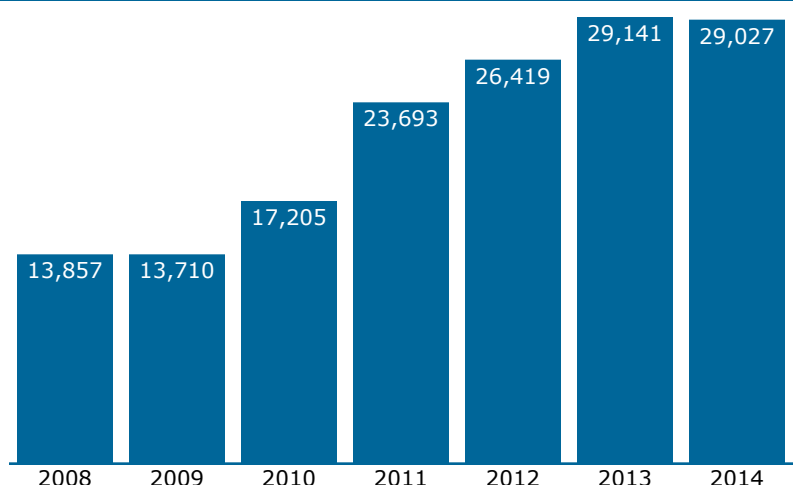
1. New York, NY	258 mi
2. Schenectady, NY	99 mi
3. Albany-Rensselaer, NY	117 mi
4. Croton-Harmon, NY	226 mi
5. Poughkeepsie, NY	186 mi
6. Montreal, QC	123 mi
7. Yonkers, NY	244 mi
8. Plattsburgh, NY	51 mi
9. Rhinecliff, NY	170 mi
10. Saratoga Springs, NY	80 mi



505 Capitol Ct NE #300
Washington, DC 20002
(202) 408-8362
www.narprail.org

Amtrak service in Port Huron, MI - PTH

Passengers using this station, 2008-2014 (arrivals and departures)



Amtrak Station

2223 16th St
Port Huron, MI 48060-6136

Population served by this station

Within 25 miles: 206,217

Within 50 miles: 1,973,357

10th congressional district

Candice Miller (R)

(202) 225-2106

Current Amtrak presence

State Supported: 29,027

Blue Water: Daily service

Quick recap, 2014 (arrivals and departures)

	Coach/ Business	First/ Sleeper	Total
Passengers	29,027		29,027
Average trip	281 miles	n/a	281 miles
Average fare	\$ 36.00	n/a	\$ 36.00
Average yield, per mi	12.7¢	n/a	12.7¢

Trips by length, 2014

Legend	Coach/business	First/sleeper
Distance	Passengers	
0-99	4.1%	
100- 199	14.6%	
200- 299	1.6%	
300- 399	79.7%	

Top city pairs by ridership, 2014

1. Chicago, IL*	319 mi
2. East Lansing, MI	111 mi
3. Kalamazoo, MI	181 mi
4. Flint, MI	63 mi
5. Battle Creek, MI	159 mi
6. Niles, MI	230 mi
7. Lapeer, MI	45 mi
8. New Buffalo, MI	257 mi
9. Durand, MI	81 mi

Top city pairs by revenue, 2014

1. Chicago, IL*	319 mi
2. Kalamazoo, MI	181 mi
3. East Lansing, MI	111 mi
4. Niles, MI	230 mi
5. Battle Creek, MI	159 mi
6. Flint, MI	63 mi
7. New Buffalo, MI	257 mi
8. Dowagiac, MI	217 mi
9. Lapeer, MI	45 mi

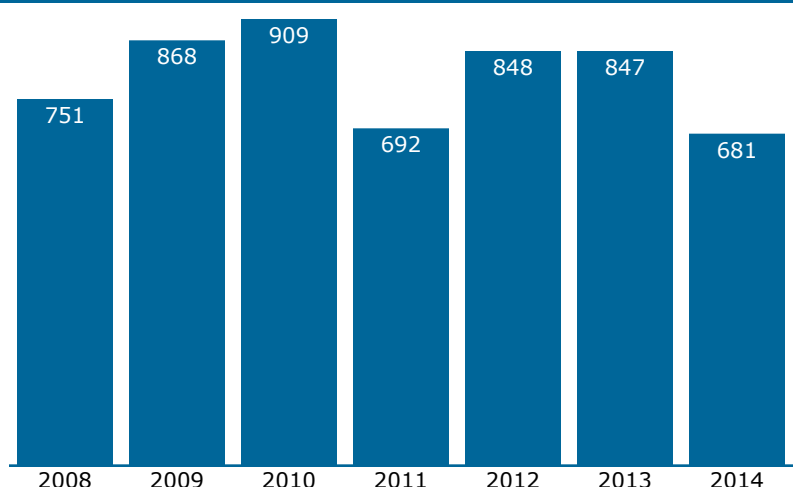


505 Capitol Ct NE #300
Washington, DC 20002
(202) 408-8362
www.narprail.org

* Chicago is Amtrak's east-west gateway.

Amtrak service in Port Kent, NY - PRK

Passengers using this station, 2008-2014 (arrivals and departures)



Amtrak Station

Hwy 373 and Back Rd
Port Kent, NY 12975

Population served by this station

Within 25 miles: 243,110

Within 50 miles: 471,024

21st congressional district

Elise Stefanik (R)

(202) 225-4611

Current Amtrak presence

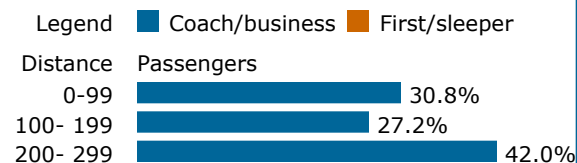
State Supported: 681

Adirondack: Daily service

Quick recap, 2014 (arrivals and departures)

	Coach/ Business	First/ Sleeper	Total
Passengers	681		681
Average trip	182 miles	n/a	182 miles

Trips by length, 2014



Top city pairs by ridership, 2014

1. New York, NY	296 mi
2. Montreal, QC	85 mi
3. Schenectady, NY	137 mi
4. Albany-Rensselaer, NY	155 mi
5. Saratoga Springs, NY	118 mi
6. Plattsburgh, NY	13 mi
7. Croton-Harmon, NY	264 mi
8. Westport, NY	27 mi
9. Rhinecliff, NY	208 mi
10. Fort Edward, NY	99 mi

Top city pairs by revenue, 2014

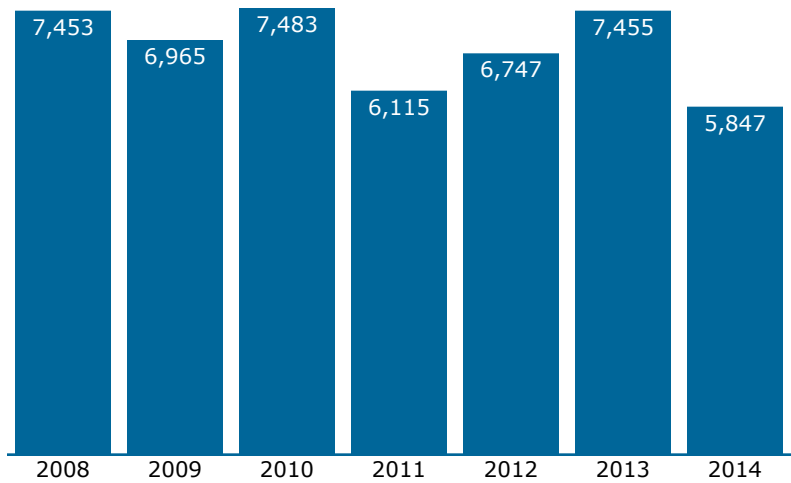
1. New York, NY	296 mi
2. Montreal, QC	85 mi
3. Schenectady, NY	137 mi
4. Albany-Rensselaer, NY	155 mi
5. Saratoga Springs, NY	118 mi
6. Croton-Harmon, NY	264 mi
7. Rhinecliff, NY	208 mi
8. Poughkeepsie, NY	224 mi
9. Hudson, NY	183 mi
10. Plattsburgh, NY	13 mi



505 Capitol Ct NE #300
Washington, DC 20002
(202) 408-8362
www.narprail.org

Amtrak service in Portage, WI - POG

Passengers using this station, 2008-2014 (arrivals and departures)



Amtrak Station

400 W Oneida St
Portage, WI 53901-1695

Population served by this station

Within 25 miles: 139,396

Within 50 miles: 891,613

6th congressional district

Glenn S. Grothman (R)

(202) 225-2476

Current Amtrak presence

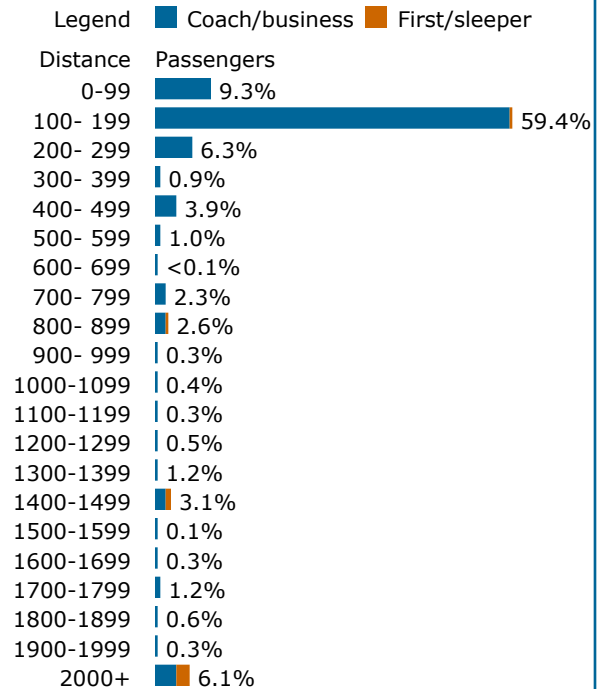
Long Distance: 5,847

Empire Builder: Daily service

Quick recap, 2014 (arrivals and departures)

	Coach/ Business	First/ Sleeper	Total
Passengers	5,476	371	5,847
Average trip	369 miles	1,455 miles	438 miles
Average fare	\$ 57.00	\$366.00	\$ 76.00
Average yield, per mi	15.3¢	25.1¢	17.4¢

Trips by length, 2014



Top city pairs by ridership, 2014

1. Chicago, IL*	178 mi
2. Milwaukee, WI	93 mi
3. St. Paul, MN	240 mi
4. Glenview, IL	161 mi
5. Seattle, WA	2,027 mi
6. Portland, OR	2,078 mi
7. Whitefish, MT	1,448 mi
8. Fargo, ND	484 mi
9. La Crosse, WI	103 mi

Top city pairs by revenue, 2014

1. Chicago, IL*	178 mi
2. Seattle, WA	2,027 mi
3. Portland, OR	2,078 mi
4. Whitefish, MT	1,448 mi
5. St. Paul, MN	240 mi
6. Williston, ND	883 mi
7. Spokane, WA	1,701 mi
8. Minot, ND	762 mi
9. East Glacier, MT	1,369 mi



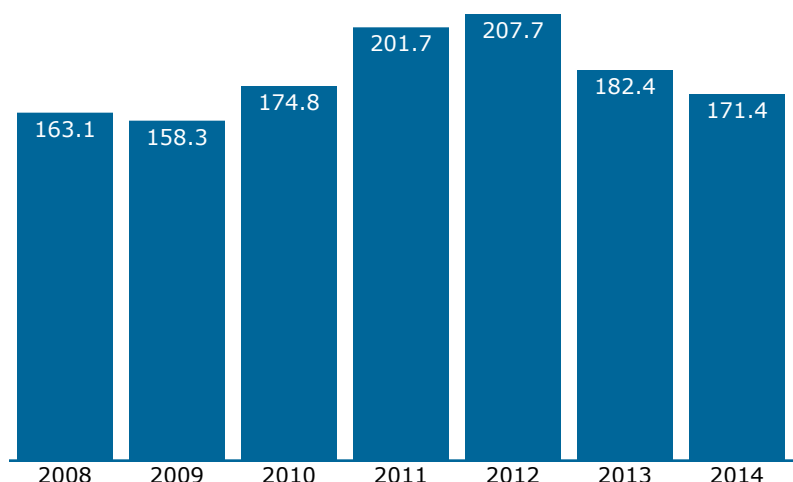
505 Capitol Ct NE #300
Washington, DC 20002
(202) 408-8362
www.narprail.org

* Chicago is Amtrak's east-west gateway.

Amtrak service in Portland, ME - POR

Passengers using this station, 2008-2014

(arrivals and departures, in thousands)



Quick recap, 2014 (arrivals and departures)

	Coach/ Business	First/ Sleeper	Total
Passengers	171,431		171,431
Average trip	102 miles	n/a	102 miles
Average fare	\$ 19.00	n/a	\$ 19.00
Average yield, per mi	18.5¢	n/a	18.5¢

Station also handled 8,928 passengers to/from 12 cities on connecting Thruway bus service.

Transportation Center

Portland, ME 04102-2606

Population served by this station

Within 25 miles: 369,909

Within 50 miles: 890,872

1st congressional district

Chellie Pingree (D)

(202) 225-6116

Current Amtrak presence

State Supported: 171,431

Downeaster: Multiple trains daily

Service notes

Fifth Downeaster round trip added 8/2007

Trips by length, 2014

Legend	Coach/business	First/sleeper
Distance	Passengers	
0-99	18.1%	
100- 199	81.9%	

Top city pairs by ridership, 2014

1. Boston-North, MA	116 mi
2. Woburn, MA	103 mi
3. Durham-UNH, NH	54 mi
4. Haverhill, MA	82 mi
5. Dover, NH	48 mi
6. Exeter, NH	65 mi
7. Brunswick, ME	29 mi
8. Old Orchard Beach, ME	12 mi

Top city pairs by revenue, 2014

1. Boston-North, MA	116 mi
2. Woburn, MA	103 mi
3. Haverhill, MA	82 mi
4. Durham-UNH, NH	54 mi
5. Dover, NH	48 mi
6. Exeter, NH	65 mi
7. Brunswick, ME	29 mi
8. Wells, ME	32 mi

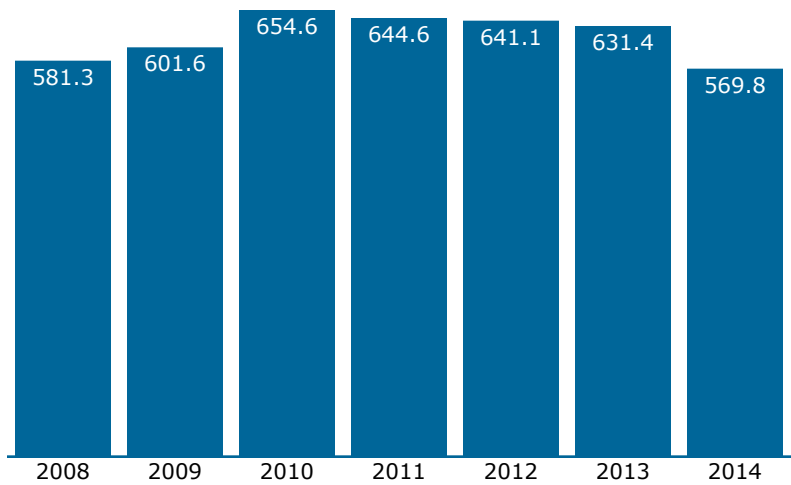


505 Capitol Ct NE #300
Washington, DC 20002
(202) 408-8362
www.narprail.org

Amtrak service in Portland, OR - PDX

Passengers using this station, 2008-2014

(arrivals and departures, in thousands)



Union Station

800 NW 6th Ave
Portland, OR 97209-3715

Population served by this station

Within 25 miles: 2,072,760

Within 50 miles: 2,643,147

3rd congressional district

Earl Blumenauer (D)

(202) 225-4811

Current Amtrak presence

State Supported: 409,427

Cascades: Multiple trains daily

Long Distance: 160,409

Coast Starlight: Daily service

Empire Builder: Daily service

Quick recap, 2014 (arrivals and departures)

	Coach/ Business	First/ Sleeper	Total
Passengers	542,011	27,825	569,836
Average trip	263 miles	1,154 miles	307 miles
Average fare	\$ 45.00	\$310.00	\$ 58.00
Average yield, per mi	17.0¢	26.9¢	18.8¢

Station also handled 79,153 passengers
to/from 14 cities on connecting Thruway bus service.

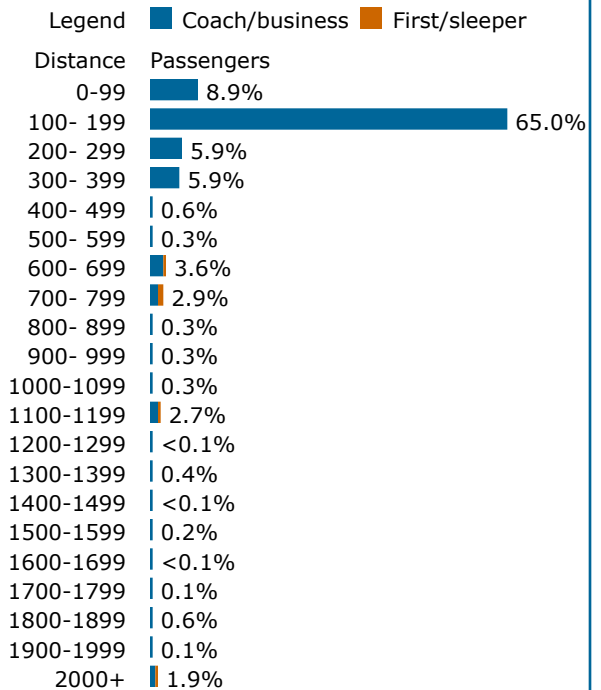
Top city pairs by ridership, 2014

1. Seattle, WA	187 mi
2. Tacoma, WA	148 mi
3. Eugene, OR	124 mi
4. Olympia [Lacey], WA	114 mi
5. Salem, OR	52 mi
6. Vancouver, BC	346 mi
7. Tukwila, WA	171 mi
8. Albany, OR	80 mi

Top city pairs by revenue, 2014

1. Seattle, WA	187 mi
2. Chicago, IL*	2,256 mi
3. Los Angeles, CA	1,190 mi
4. Tacoma, WA	148 mi
5. Vancouver, BC	346 mi
6. Emeryville, CA	721 mi
7. Sacramento, CA	637 mi
8. Eugene, OR	124 mi

Trips by length, 2014

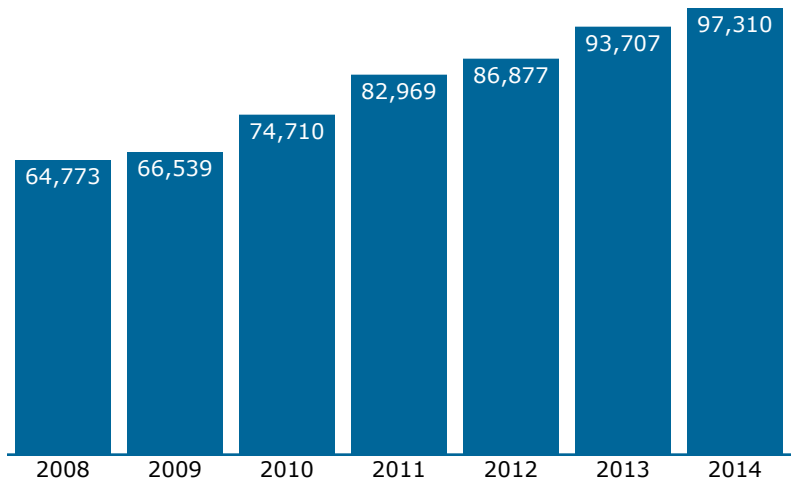


505 Capitol Ct NE #300
Washington, DC 20002
(202) 408-8362
www.narprail.org

* Chicago is Amtrak's east-west gateway.

Amtrak service in Poughkeepsie, NY - POU

Passengers using this station, 2008-2014 (arrivals and departures)



Amtrak Station

41 Main St
Poughkeepsie, NY 12601-2909

Population served by this station

Within 25 miles: 668,274

Within 50 miles: 3,135,981

18th congressional district

Sean Patrick Maloney (D)

(202) 225-5441

Current Amtrak presence

State Supported: 91,189

Adirondack: Daily service

Ethan Allen: Daily service

Long Distance: 6,121

Lake Shore Limited: Daily service

Quick recap, 2014 (arrivals and departures)

	Coach/ Business	First/ Sleeper	Total
Passengers	96,831	479	97,310
Average trip	137 miles	775 miles	140 miles

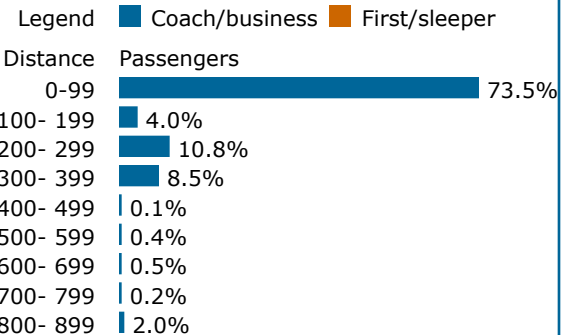
Top city pairs by ridership, 2014

1. New York, NY	74 mi
2. Albany-Rensselaer, NY	68 mi
3. Rochester, NY	297 mi
4. Syracuse, NY	218 mi
5. Buffalo, NY	358 mi
6. Hudson, NY	40 mi
7. Chicago, IL*	886 mi
8. Schenectady, NY	87 mi
9. Utica, NY	164 mi
10. Buffalo-Exch., NY	364 mi

Top city pairs by revenue, 2014

1. New York, NY	74 mi
2. Albany-Rensselaer, NY	68 mi
3. Rochester, NY	297 mi
4. Buffalo, NY	358 mi
5. Syracuse, NY	218 mi
6. Chicago, IL*	886 mi
7. Buffalo-Exch., NY	364 mi
8. Montreal, QC	309 mi
9. Utica, NY	164 mi
10. Canada-US border, NY*	388 mi

Trips by length, 2014

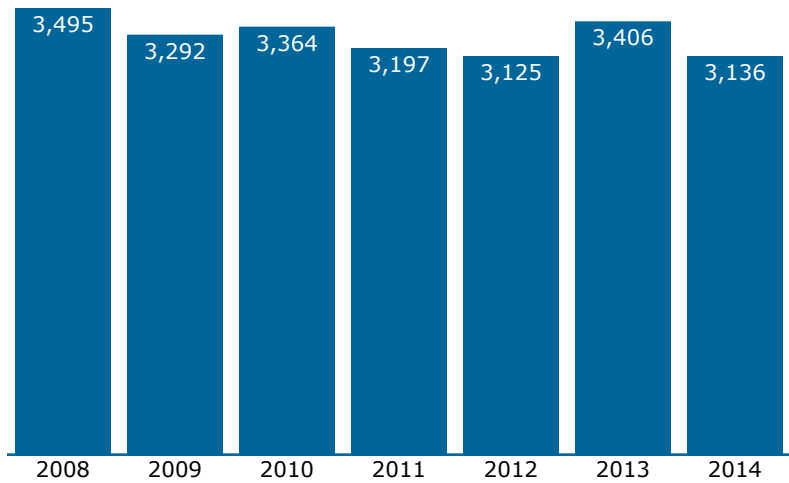


505 Capitol Ct NE #300
Washington, DC 20002
(202) 408-8362
www.narprail.org

* Chicago is Amtrak's east-west gateway.
In Amtrak records, cross-border trips terminate at the border.

Amtrak service in Prince--Beckley, WV - PRC

Passengers using this station, 2008-2014 (arrivals and departures)



Amtrak Station

Hwy 41 and CR-2/5
Prince, WV 25907

Population served by this station

Within 25 miles: 160,758

Within 50 miles: 524,530

3rd congressional district

Evan Jenkins (R)

(202) 225-3452

Current Amtrak presence

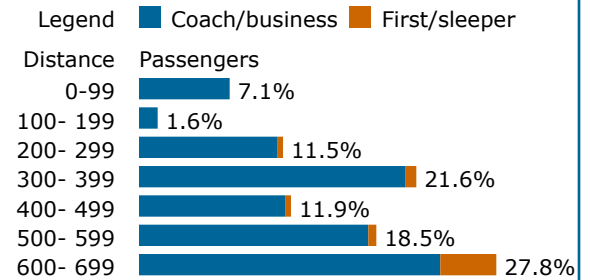
Long Distance: 3,136

Cardinal: 3 trains/wk

Quick recap, 2014 (arrivals and departures)

	Coach/ Business	First/ Sleeper	Total
Passengers	2,915	221	3,136
Average trip	415 miles	518 miles	423 miles
Average fare	\$ 64.00	\$200.00	\$ 74.00
Average yield, per mi	15.4¢	38.6¢	17.4¢

Trips by length, 2014



Top city pairs by ridership, 2014

1. Chicago, IL*	607 mi
2. Washington, DC	314 mi
3. New York, NY	539 mi
4. Charlottesville, VA	200 mi
5. Philadelphia, PA	449 mi
6. White Sulphur Spgs, WV	68 mi
7. Baltimore, MD	354 mi
8. Newark, NJ	529 mi
9. Alexandria, VA	306 mi

Top city pairs by revenue, 2014

1. Chicago, IL*	607 mi
2. New York, NY	539 mi
3. Washington, DC	314 mi
4. Philadelphia, PA	449 mi
5. Newark, NJ	529 mi
6. Baltimore, MD	354 mi
7. Charlottesville, VA	200 mi
8. Wilmington, DE	423 mi
9. Alexandria, VA	306 mi

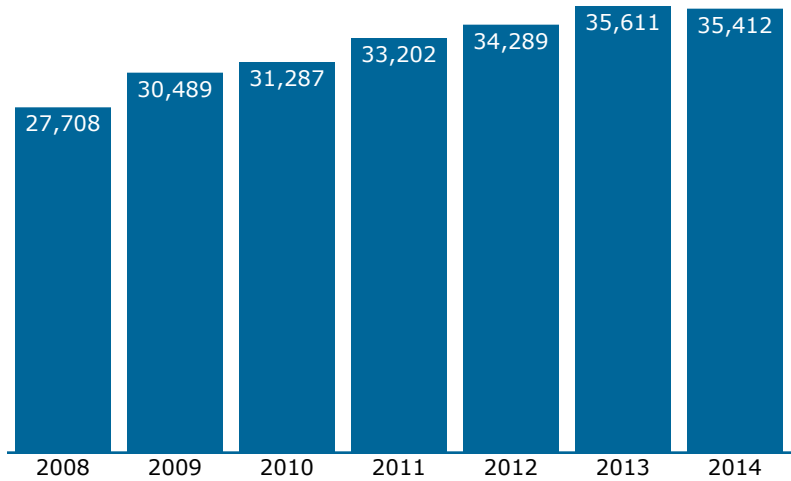


505 Capitol Ct NE #300
Washington, DC 20002
(202) 408-8362
www.narprail.org

* Chicago is Amtrak's east-west gateway.

Amtrak service in Princeton, IL - PCT

Passengers using this station, 2008-2014 (arrivals and departures)



Quick recap, 2014 (arrivals and departures)

	Coach/ Business	First/ Sleeper	Total
Passengers	34,579	833	35,412
Average trip	160 miles	1,166 miles	184 miles
Average fare	\$ 25.00	\$291.00	\$ 31.00
Average yield, per mi	15.6¢	25.0¢	17.0¢

Top city pairs by ridership, 2014

1. Chicago, IL*	104 mi
2. Naperville, IL	76 mi
3. Macomb, IL	98 mi
4. Denver, CO	934 mi
5. Galesburg, IL	58 mi
6. Quincy, IL	154 mi
7. La Grange, IL	90 mi
8. Kansas City, MO	333 mi
9. Mendota, IL	21 mi

Top city pairs by revenue, 2014

1. Chicago, IL*	104 mi
2. Denver, CO	934 mi
3. Kansas City, MO	333 mi
4. Emeryville, CA	2,334 mi
5. Los Angeles, CA	2,152 mi
6. Sacramento, CA	2,249 mi
7. Glenwood Springs, CO	1,119 mi
8. Albuquerque, NM	1,228 mi
9. Naperville, IL	76 mi

Amtrak Station

107 Bicentennial Drive
Princeton, IL 61356-1274

Population served by this station

Within 25 miles: 95,035

Within 50 miles: 651,770

16th congressional district

Adam Kinzinger (R)

(202) 225-3635

Current Amtrak presence

State Supported: 21,981

IL Zephyr/Carl Sandburg: Multiple trains daily

Long Distance: 13,431

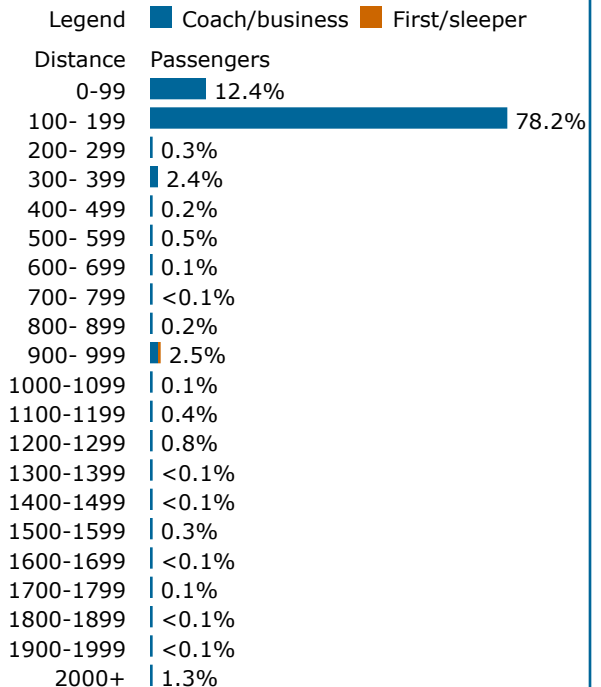
California Zephyr: Daily service

Southwest Chief: Daily service

Service notes

Carl Sandburg added 10/30/2006

Trips by length, 2014



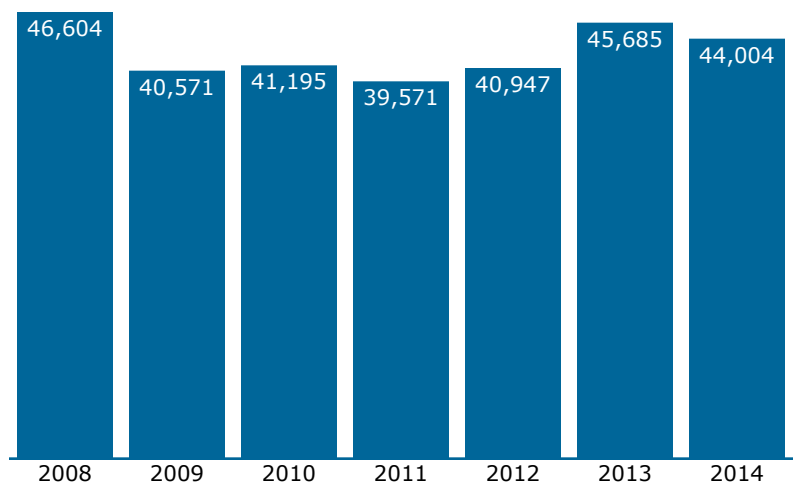
505 Capitol Ct NE #300
Washington, DC 20002
(202) 408-8362
www.nartrail.org

* Chicago is Amtrak's east-west gateway.

Amtrak service in Princeton Jct., NJ - PJC

Passengers using this station, 2008-2014

(arrivals and departures)



Quick recap, 2014 (arrivals and departures)

	Coach/ Business	First/ Sleeper	Total
Passengers	44,004		44,004
Average trip	90 miles	n/a	90 miles

Top city pairs by ridership, 2014

1. Philadelphia, PA	42 mi
2. Washington, DC	177 mi
3. New York, NY	49 mi
4. Baltimore, MD	136 mi
5. BWI Airport, MD	147 mi
6. Wilmington, DE	67 mi
7. New Carrollton, MD	168 mi
8. Harrisburg, PA	146 mi
9. Trenton, NJ	9 mi
10. Lancaster, PA	109 mi

Top city pairs by revenue, 2014

1. Washington, DC	177 mi
2. Philadelphia, PA	42 mi
3. New York, NY	49 mi
4. Baltimore, MD	136 mi
5. BWI Airport, MD	147 mi
6. Wilmington, DE	67 mi
7. New Carrollton, MD	168 mi
8. Harrisburg, PA	146 mi
9. Lancaster, PA	109 mi
10. Newark, NJ	39 mi

Amtrak Station

2 Wallace Cir
Princeton Jct., NJ 08550-1000

Population served by this station

Within 25 miles: 2,510,726

Within 50 miles: 16,718,201

12th congressional district

Bonnie Watson Coleman (D)

(202) 225-5801

Current Amtrak presence

Northeast Corridor: 43,077

Regional Service: Multiple trains daily

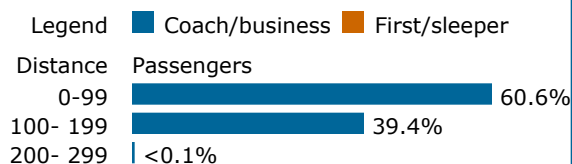
State Supported: 927

Keystone: Multiple trains daily

Service notes

Clockers transferred to NJT 10/2005

Trips by length, 2014

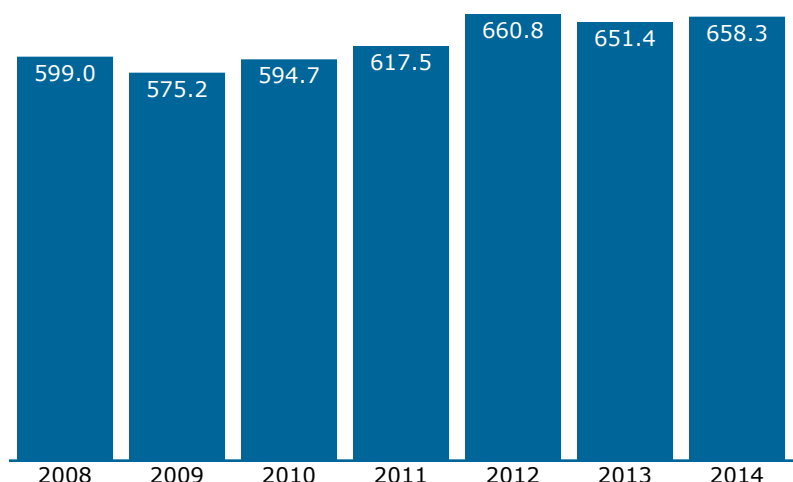


505 Capitol Ct NE #300
Washington, DC 20002
(202) 408-8362
www.narprail.org

Amtrak service in Providence, RI - PVD

Passengers using this station, 2008-2014

(arrivals and departures, in thousands)



Quick recap, 2014 (arrivals and departures)

	Coach/ Business	First/ Sleeper	Total
Passengers	635,232	23,057	658,289
Average trip	148 miles	193 miles	150 miles

Top city pairs by ridership, 2014

1. New York, NY	188 mi
2. Boston, MA	43 mi
3. Boston--Back Bay, MA	42 mi
4. Philadelphia, PA	279 mi
5. Stamford, CT	153 mi
6. New Haven, CT	114 mi
7. Newark, NJ	198 mi
8. Washington, DC	414 mi
9. Metropark, NJ	213 mi
10. New London, CT	62 mi

Top city pairs by revenue, 2014

1. New York, NY	188 mi
2. Philadelphia, PA	279 mi
3. Boston, MA	43 mi
4. Newark, NJ	198 mi
5. Stamford, CT	153 mi
6. Washington, DC	414 mi
7. Boston--Back Bay, MA	42 mi
8. Metropark, NJ	213 mi
9. New Haven, CT	114 mi
10. Trenton, NJ	246 mi

Amtrak Station

100 Gaspee St
Providence, RI 02903-1133

Population served by this station

Within 25 miles: 1,675,979

Within 50 miles: 5,817,043

1st congressional district

David Cicilline (D)

(202) 225-4911

Current Amtrak presence

Northeast Corridor: 656,191

Acela: Multiple trains daily

Regional Service: Multiple trains daily

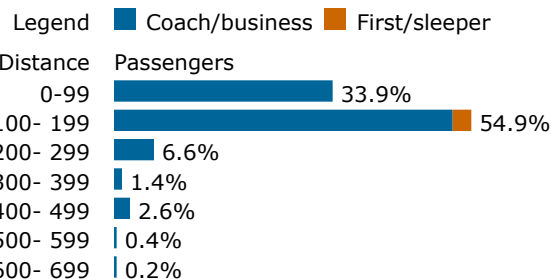
State Supported: 2,098

VA Service/Lynchburg: Daily service

VA Service/Newport News: Daily service

VA Service/Norfolk: Daily service

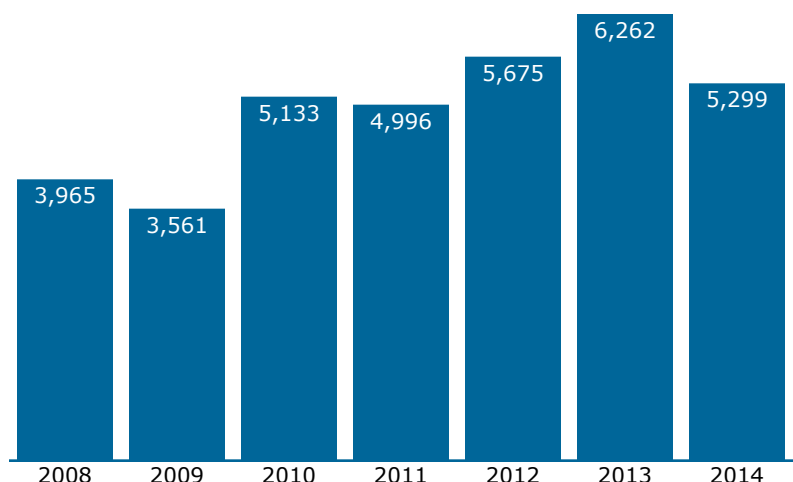
Trips by length, 2014



505 Capitol Ct NE #300
Washington, DC 20002
(202) 408-8362
www.narprail.org

Amtrak service in Provo, UT - PRO

Passengers using this station, 2008-2014 (arrivals and departures)



Amtrak Station

300 W 600 S
Provo, UT 84601-4542

Population served by this station

Within 25 miles: 629,976
Within 50 miles: 1,756,955

3rd congressional district

Jason Chaffetz (R)
(202) 225-7751

Current Amtrak presence

Long Distance: 5,299
California Zephyr: Daily service

Quick recap, 2014 (arrivals and departures)

	Coach/ Business	First/ Sleeper	Total
Passengers	4,588	711	5,299
Average trip	693 miles	1,076 miles	745 miles
Average fare	\$ 83.00	\$261.00	\$107.00
Average yield, per mi	12.0¢	24.2¢	14.4¢

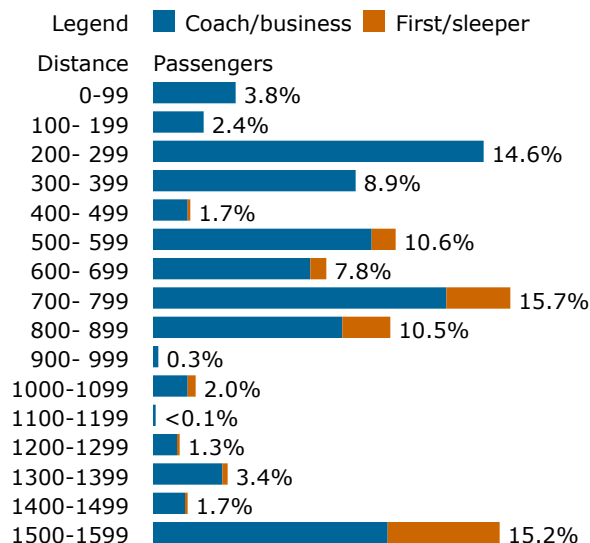
Top city pairs by ridership, 2014

1. Grand Junction, CO	252 mi
2. Chicago, IL*	1,563 mi
3. Sacramento, CA	790 mi
4. Denver, CO	525 mi
5. Reno, NV	639 mi
6. Emeryville, CA	875 mi
7. Glenwood Springs, CO	340 mi
8. Burlington, IA	1,358 mi
9. Martinez, CA	848 mi

Top city pairs by revenue, 2014

1. Chicago, IL*	1,563 mi
2. Sacramento, CA	790 mi
3. Denver, CO	525 mi
4. Emeryville, CA	875 mi
5. Reno, NV	639 mi
6. Grand Junction, CO	252 mi
7. Burlington, IA	1,358 mi
8. Glenwood Springs, CO	340 mi
9. Martinez, CA	848 mi

Trips by length, 2014

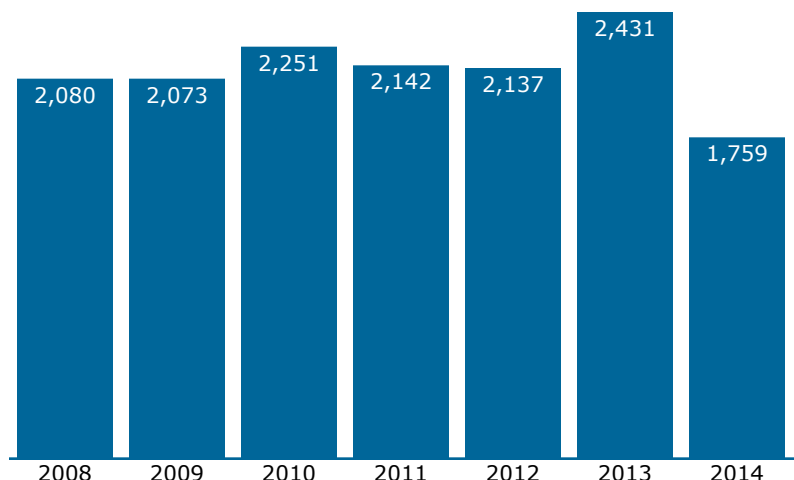


505 Capitol Ct NE #300
Washington, DC 20002
(202) 408-8362
www.narprail.org

* Chicago is Amtrak's east-west gateway.

Amtrak service in Purcell, OK - PUR

Passengers using this station, 2008-2014 (arrivals and departures)



Amtrak Station

E Main St and N Santa Fe Ave
Purcell, OK 73080

Population served by this station

Within 25 miles: 276,114

Within 50 miles: 1,382,245

4th congressional district

Tom Cole (R)

(202) 225-6165

Current Amtrak presence

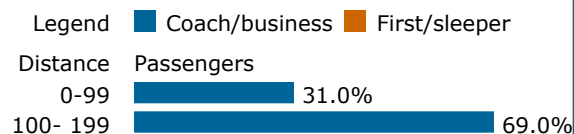
State Supported: 1,759

Heartland Flyer: Daily service

Quick recap, 2014 (arrivals and departures)

	Coach/ Business	First/ Sleeper	Total
Passengers	1,759		1,759
Average trip	126 miles	n/a	126 miles
Average fare	\$ 19.00	n/a	\$ 19.00
Average yield, per mi	15.3¢	n/a	15.3¢

Trips by length, 2014



Top city pairs by ridership, 2014

1. Fort Worth, TX	171 mi
2. Pauls Valley, OK	22 mi
3. Ardmore, OK	67 mi
4. Oklahoma City, OK	35 mi
5. Gainesville, TX	106 mi
6. Norman, OK	15 mi

Top city pairs by revenue, 2014

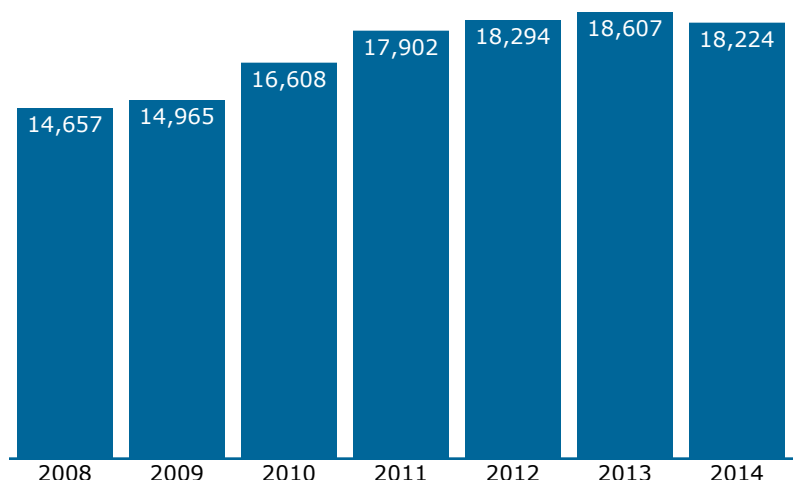
1. Fort Worth, TX	171 mi
2. Gainesville, TX	106 mi
3. Ardmore, OK	67 mi
4. Oklahoma City, OK	35 mi
5. Pauls Valley, OK	22 mi
6. Norman, OK	15 mi



505 Capitol Ct NE #300
Washington, DC 20002
(202) 408-8362
www.narprail.org

Amtrak service in Quantico, VA - QAN

Passengers using this station, 2008-2014 (arrivals and departures)



Quick recap, 2014 (arrivals and departures)

	Coach/ Business	First/ Sleeper	Total
Passengers	18,224		18,224
Average trip	172 miles	n/a	172 miles
Average fare	\$ 64.00	n/a	\$ 64.00
Average yield, per mi	37.0¢	n/a	37.0¢

Top city pairs by ridership, 2014

1. New York, NY	260 mi
2. Washington, DC	35 mi
3. Philadelphia, PA	169 mi
4. Newport News, VA	153 mi
5. Richmond, VA	75 mi
6. Alexandria, VA	26 mi
7. Williamsburg, VA	130 mi
8. BWI Airport, MD	65 mi
9. Norfolk, VA	187 mi

Top city pairs by revenue, 2014

1. New York, NY	260 mi
2. Philadelphia, PA	169 mi
3. Washington, DC	35 mi
4. Newport News, VA	153 mi
5. Richmond, VA	75 mi
6. Newark, NJ	250 mi
7. New Haven, CT	335 mi
8. Metropark, NJ	236 mi
9. Boston, MA	492 mi

USMC Base

550 Railroad Ave
Quantico, VA 22134-3444

Population served by this station

Within 25 miles: 1,770,816

Within 50 miles: 5,670,865

1st congressional district

Robert J. Wittman (R)

(202) 225-4261

Current Amtrak presence

Northeast Corridor: 7,525

Regional Service: Multiple trains daily

State Supported: 10,695

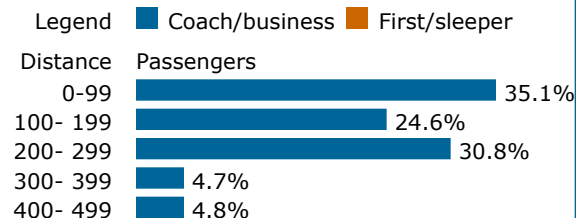
Carolinian: Daily service

VA Service/Newport News: Daily service

VA Service/Norfolk: Daily service

Long Distance:

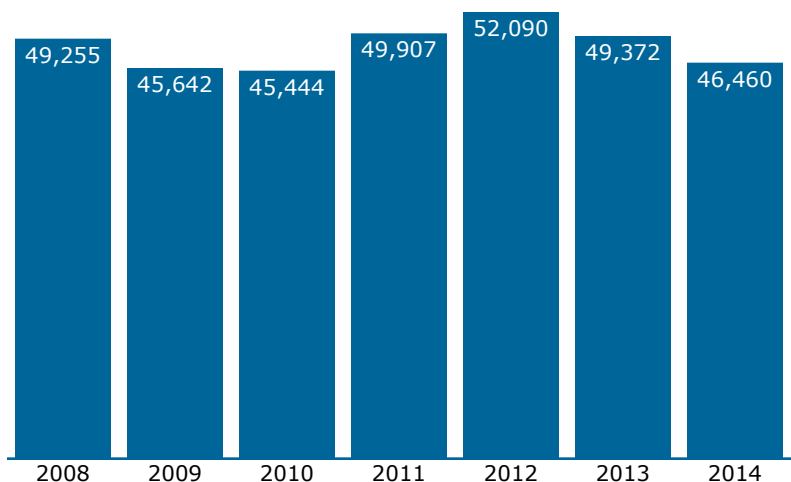
Trips by length, 2014



505 Capitol Ct NE #300
Washington, DC 20002
(202) 408-8362
www.narprail.org

Amtrak service in Quincy, IL - QCY

Passengers using this station, 2008-2014 (arrivals and departures)



Quick recap, 2014 (arrivals and departures)

	Coach/ Business	First/ Sleeper	Total
Passengers	46,460		46,460
Average trip	228 miles	n/a	228 miles
Average fare	\$ 33.00	n/a	\$ 33.00
Average yield, per mi	14.4¢	n/a	14.4¢

Top city pairs by ridership, 2014

1. Chicago, IL*	258 mi
2. Naperville, IL	230 mi
3. Galesburg, IL	96 mi
4. La Grange, IL	244 mi
5. Macomb, IL	56 mi
6. Mendota, IL	175 mi
7. Plano, IL	206 mi
8. Princeton, IL	154 mi
9. Kewanee, IL	127 mi

Top city pairs by revenue, 2014

1. Chicago, IL*	258 mi
2. Naperville, IL	230 mi
3. La Grange, IL	244 mi
4. Galesburg, IL	96 mi
5. Plano, IL	206 mi
6. Mendota, IL	175 mi
7. Princeton, IL	154 mi
8. Macomb, IL	56 mi
9. Kewanee, IL	127 mi

Amtrak Station

N 30th St and Wisman Ln
Quincy, IL 62301

Population served by this station

Within 25 miles: 112,075

Within 50 miles: 258,444

18th congressional district

(vacant) ()

(202) 225-6201

Current Amtrak presence

State Supported: 46,460

IL Zephyr/Carl Sandburg: Multiple trains daily

Service notes

Carl Sandburg added 10/30/2006

Trips by length, 2014

Legend	Coach/business	First/sleeper
Distance	Passengers	
0-99	10.4%	
100- 199	5.1%	
200- 299	84.5%	



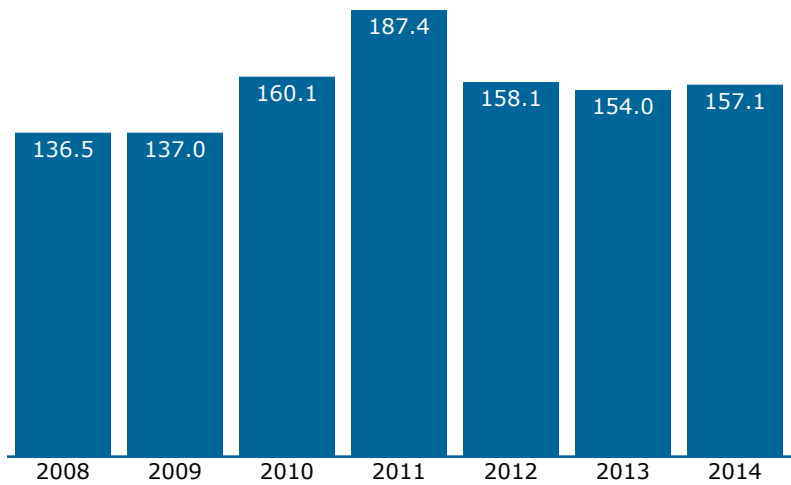
505 Capitol Ct NE #300
Washington, DC 20002
(202) 408-8362
www.narprail.org

* Chicago is Amtrak's east-west gateway.

Amtrak service in Raleigh, NC - RGH

Passengers using this station, 2008-2014

(arrivals and departures, in thousands)



Quick recap, 2014 (arrivals and departures)

	Coach/ Business	First/ Sleeper	Total
Passengers	154,662	2,480	157,142
Average trip	265 miles	598 miles	271 miles
Average fare	\$ 47.00	\$204.00	\$ 49.00
Average yield, per mi	17.6¢	34.1¢	18.1¢

Top city pairs by ridership, 2014

1. Charlotte, NC	173 mi
2. Greensboro, NC	84 mi
3. Washington, DC	306 mi
4. New York, NY	531 mi
5. High Point, NC	97 mi
6. Philadelphia, PA	440 mi
7. Salisbury, NC	131 mi
8. Orlando, FL	636 mi
9. Burlington, NC	60 mi

Top city pairs by revenue, 2014

1. New York, NY	531 mi
2. Charlotte, NC	173 mi
3. Washington, DC	306 mi
4. Philadelphia, PA	440 mi
5. Newark, NJ	521 mi
6. Orlando, FL	636 mi
7. Jacksonville, FL	489 mi
8. Greensboro, NC	84 mi
9. Tampa, FL	692 mi

Amtrak Station

320 W Cabarrus St
Raleigh, NC 27601-1713

Population served by this station

Within 25 miles: 1,371,738

Within 50 miles: 2,392,127

4th congressional district

David Price (D)

(202) 225-1784

Current Amtrak presence

State Supported: 116,593

Carolinian: Daily service

Piedmont: Daily service

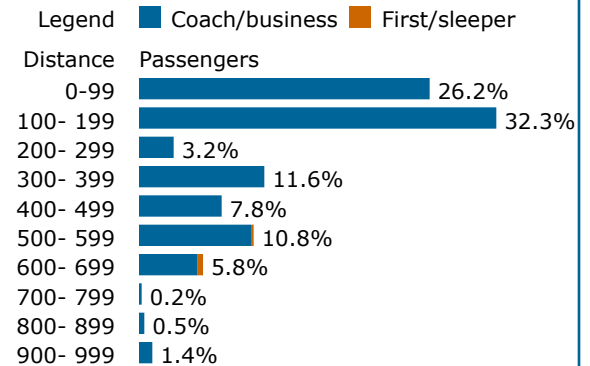
Long Distance: 40,549

Silver Star: Daily service

Service notes

Piedmont Service doubled 6/5/2010

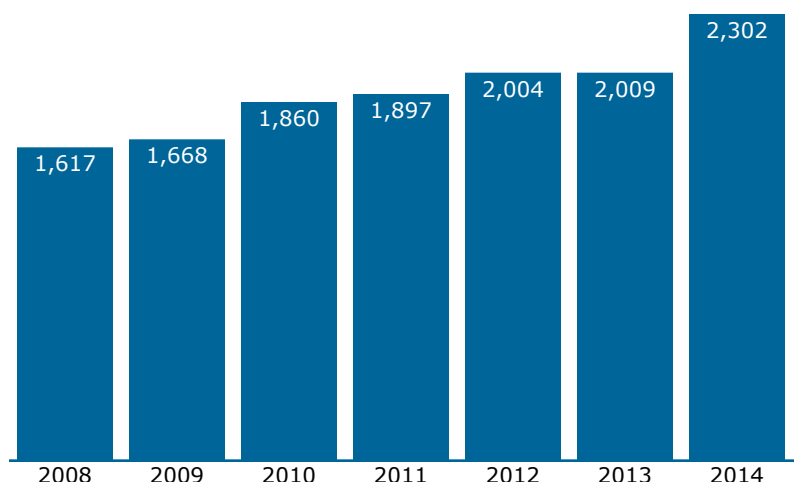
Trips by length, 2014



505 Capitol Ct NE #300
Washington, DC 20002
(202) 408-8362
www.narprail.org

Amtrak service in Randolph, VT - RPH

Passengers using this station, 2008-2014 (arrivals and departures)



Depot Square

2 Salisbury St
Randolph, VT 05060-1137

Population served by this station

Within 25 miles: 127,265
Within 50 miles: 558,534

At large representative

Peter Welch (D)
(202) 225-4115

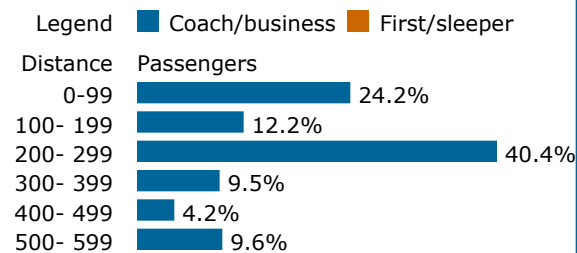
Current Amtrak presence

State Supported: 2,302
Vermonters: Daily service

Quick recap, 2014 (arrivals and departures)

	Coach/ Business	First/ Sleeper	Total
Passengers	2,302		2,302
Average trip	256 miles	n/a	256 miles
Average fare	\$ 55.00	n/a	\$ 55.00
Average yield, per mi	21.3¢	n/a	21.3¢

Trips by length, 2014



Top city pairs by ridership, 2014

1. New York, NY	294 mi
2. Washington, DC	520 mi
3. Essex Jct., VT	62 mi
4. Brattleboro, VT	95 mi
5. Philadelphia, PA	385 mi
6. Hartford, CT	191 mi
7. Springfield, MA	165 mi
8. New Haven, CT	223 mi
9. Amherst, MA	130 mi

Top city pairs by revenue, 2014

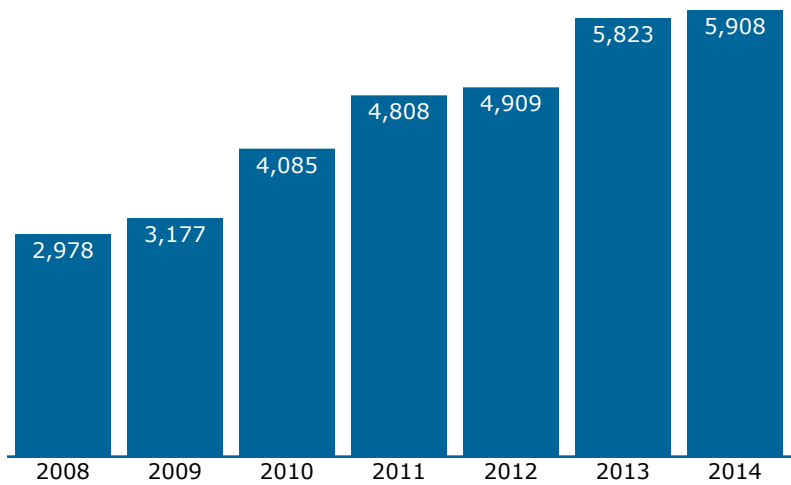
1. New York, NY	294 mi
2. Washington, DC	520 mi
3. Philadelphia, PA	385 mi
4. Baltimore, MD	479 mi
5. Hartford, CT	191 mi
6. New Haven, CT	223 mi
7. BWI Airport, MD	490 mi
8. Springfield, MA	165 mi
9. Essex Jct., VT	62 mi



505 Capitol Ct NE #300
Washington, DC 20002
(202) 408-8362
www.narprail.org

Amtrak service in Rantoul, IL - RTL

Passengers using this station, 2008-2014 (arrivals and departures)



Quick recap, 2014 (arrivals and departures)

	Coach/ Business	First/ Sleepers	Total
Passengers	5,908		5,908
Average trip	89 miles	n/a	89 miles
Average fare	\$ 17.00	n/a	\$ 17.00
Average yield, per mi	18.7¢	n/a	18.7¢

Top city pairs by ridership, 2014

1. Chicago, IL*	115 mi
2. Champaign, IL	14 mi
3. Homewood, IL	90 mi
4. Kankakee, IL	58 mi
5. Carbondale, IL	195 mi
6. Mattoon, IL	59 mi
7. Centralia, IL	139 mi
8. Effingham, IL	86 mi
9. Du Quoin, IL	174 mi

Top city pairs by revenue, 2014

1. Chicago, IL*	115 mi
2. Homewood, IL	90 mi
3. Carbondale, IL	195 mi
4. Kankakee, IL	58 mi
5. Champaign, IL	14 mi
6. Centralia, IL	139 mi
7. Mattoon, IL	59 mi
8. Du Quoin, IL	174 mi
9. Effingham, IL	86 mi

Amtrak Station

W Sangamon Ave and N Kentucky Ave
Rantoul, IL 61866

Population served by this station

Within 25 miles: 234,774

Within 50 miles: 611,677

15th congressional district

John Shimkus (R)

(202) 225-5271

Current Amtrak presence

State Supported: 5,908

Illini/Saluki: Multiple trains daily

Service notes

Saluki began 10/30/2006

Trips by length, 2014

Legend	Coach/business	First/sleeper
Distance	Passengers	
0-99	42.5%	
100- 199	57.5%	

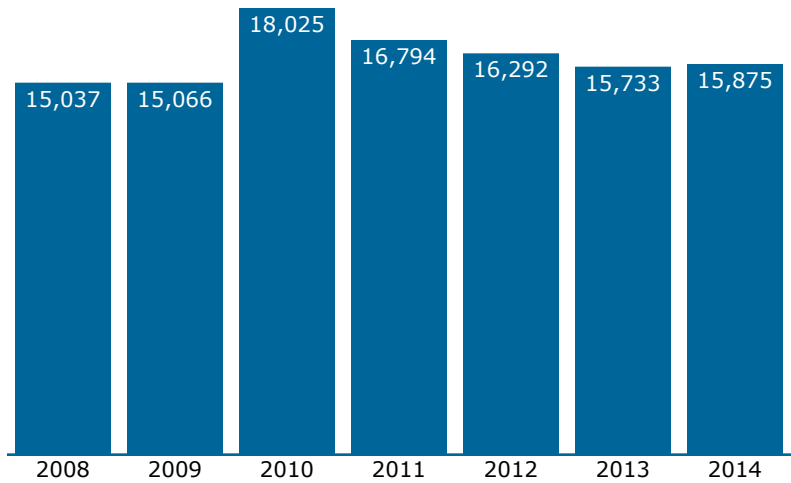


505 Capitol Ct NE #300
Washington, DC 20002
(202) 408-8362
www.narprail.org

* Chicago is Amtrak's east-west gateway.

Amtrak service in Raton, NM - RAT

Passengers using this station, 2008-2014 (arrivals and departures)



Amtrak Station

201 S 1st St
Raton, NM 87740-3903

Population served by this station

Within 25 miles: 14,689

Within 50 miles: 29,257

3rd congressional district

Ben R. Lujan (D)

(202) 225-6190

Current Amtrak presence

Long Distance: 15,875

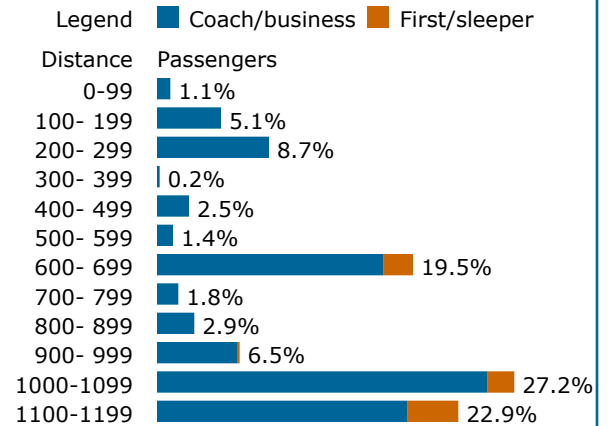
Southwest Chief: Daily service

Quick recap, 2014 (arrivals and departures)

	Coach/ Business	First/ Sleeper	Total
Passengers	14,410	1,465	15,875
Average trip	819 miles	962 miles	832 miles
Average fare	\$ 98.00	\$249.00	\$112.00
Average yield, per mi	12.0¢	25.8¢	13.5¢

Station also handled 2,915 passengers
to/from 3 cities on connecting Thruway bus service.

Trips by length, 2014



Top city pairs by ridership, 2014

1. Chicago, IL*	1,089 mi
2. Los Angeles, CA	1,167 mi
3. Kansas City, MO	652 mi
4. Albuquerque, NM	243 mi
5. Galesburg, IL	927 mi
6. Fullerton, CA	1,141 mi
7. Flagstaff, AZ	602 mi
8. Fort Madison, IA	869 mi

Top city pairs by revenue, 2014

1. Chicago, IL*	1,089 mi
2. Los Angeles, CA	1,167 mi
3. Kansas City, MO	652 mi
4. Galesburg, IL	927 mi
5. Fullerton, CA	1,141 mi
6. Albuquerque, NM	243 mi
7. Fort Madison, IA	869 mi
8. Flagstaff, AZ	602 mi

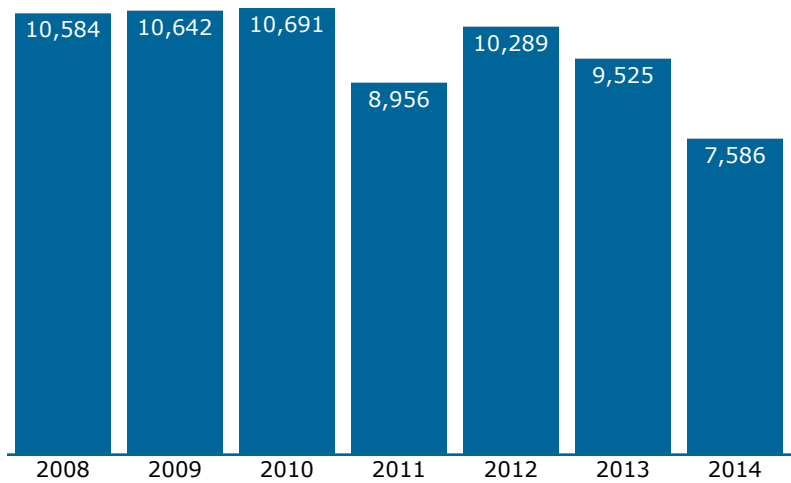


505 Capitol Ct NE #300
Washington, DC 20002
(202) 408-8362
www.narprail.org

* Chicago is Amtrak's east-west gateway.

Amtrak service in Red Wing, MN - RDW

Passengers using this station, 2008-2014 (arrivals and departures)



Amtrak Station

420 Levee St
Red Wing, MN 55066-2333

Population served by this station

Within 25 miles: 149,950

Within 50 miles: 2,475,811

2nd congressional district

John Kline (R)

(202) 225-2271

Current Amtrak presence

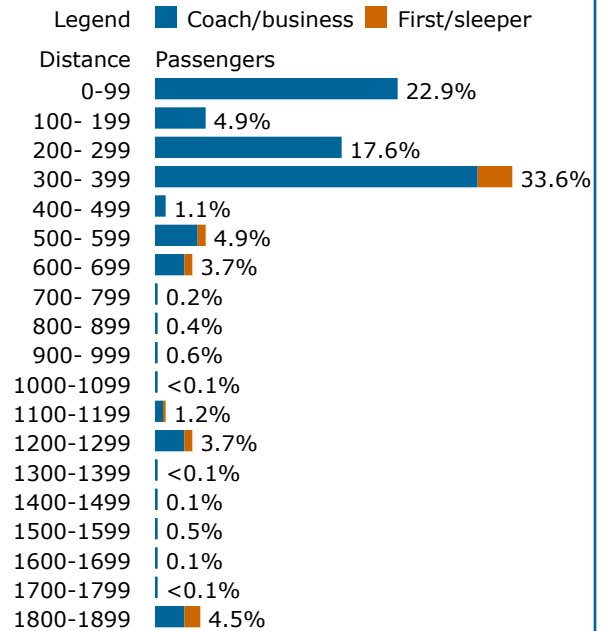
Long Distance: 7,586

Empire Builder: Daily service

Quick recap, 2014 (arrivals and departures)

	Coach/ Business	First/ Sleeper	Total
Passengers	6,916	670	7,586
Average trip	372 miles	845 miles	414 miles
Average fare	\$ 58.00	\$226.00	\$ 73.00
Average yield, per mi	15.5¢	26.7¢	17.5¢

Trips by length, 2014



Top city pairs by ridership, 2014

1. Chicago, IL*	371 mi
2. St. Paul, MN	47 mi
3. Milwaukee, WI	286 mi
4. Columbus, WI	221 mi
5. Winona, MN	63 mi
6. Minot, ND	569 mi
7. Fargo, ND	291 mi
8. Whitefish, MT	1,255 mi
9. La Crosse, WI	90 mi

Top city pairs by revenue, 2014

1. Chicago, IL*	371 mi
2. Whitefish, MT	1,255 mi
3. Seattle, WA	1,834 mi
4. Milwaukee, WI	286 mi
5. Minot, ND	569 mi
6. Portland, OR	1,885 mi
7. Williston, ND	690 mi
8. Columbus, WI	221 mi
9. Glenview, IL	354 mi



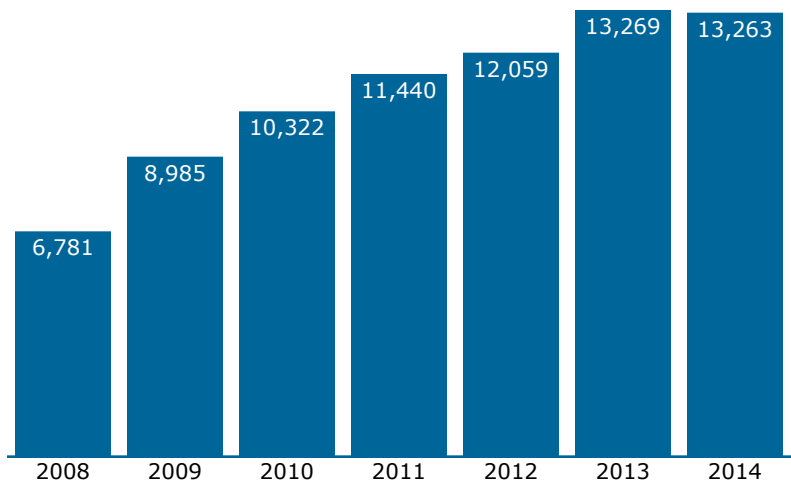
505 Capitol Ct NE #300
Washington, DC 20002
(202) 408-8362
www.narprail.org

* Chicago is Amtrak's east-west gateway.

Amtrak service in Redding, CA - RDD

Passengers using this station, 2008-2014

(arrivals and departures)



Amtrak Station

1620 Yuba St
Redding, CA 96001-1712

Population served by this station

Within 25 miles: 169,957

Within 50 miles: 245,414

1st congressional district

Doug LaMalfa (R)

(202) 225-3076

Current Amtrak presence

Long Distance: 13,263

Coast Starlight: Daily service

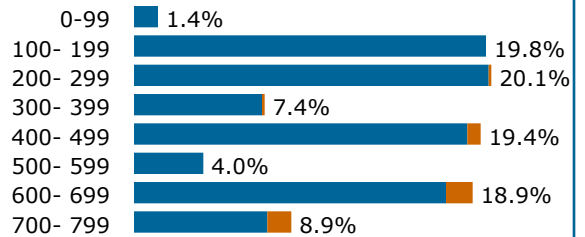
Quick recap, 2014 (arrivals and departures)

	Coach/ Business	First/ Sleeper	Total
Passengers	12,703	560	13,263
Average trip	401 miles	603 miles	410 miles
Average fare	\$ 62.00	\$239.00	\$ 70.00
Average yield, per mi	15.5¢	39.6¢	17.0¢

Trips by length, 2014

Legend ■ Coach/business ■ First/sleeper

Distance Passengers



Top city pairs by ridership, 2014

1. Sacramento, CA	159 mi
2. Portland, OR	478 mi
3. Seattle, WA	665 mi
4. Los Angeles, CA	712 mi
5. Martinez, CA	216 mi
6. San Jose, CA	289 mi
7. Tacoma, WA	626 mi
8. Emeryville, CA	243 mi
9. Eugene, OR	355 mi

Top city pairs by revenue, 2014

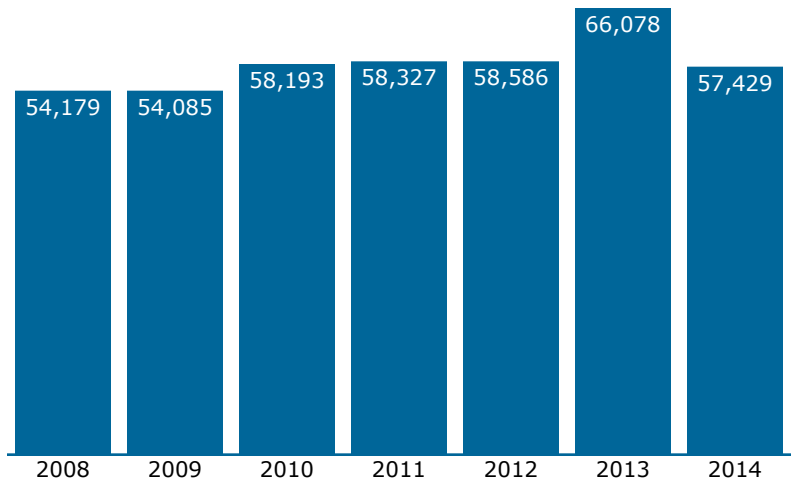
1. Seattle, WA	665 mi
2. Los Angeles, CA	712 mi
3. Portland, OR	478 mi
4. Sacramento, CA	159 mi
5. Tacoma, WA	626 mi
6. San Jose, CA	289 mi
7. Martinez, CA	216 mi
8. Eugene, OR	355 mi
9. Salem, OR	426 mi



505 Capitol Ct NE #300
Washington, DC 20002
(202) 408-8362
www.narprail.org

Amtrak service in Reno, NV - RNO

Passengers using this station, 2008-2014 (arrivals and departures)



Amtrak Station

280 N Center St
Reno, NV 89501-1425

Population served by this station

Within 25 miles: 477,465

Within 50 miles: 646,973

2nd congressional district

Mark Amodei (R)

(202) 225-6155

Current Amtrak presence

State Supported:

Long Distance: 57,429

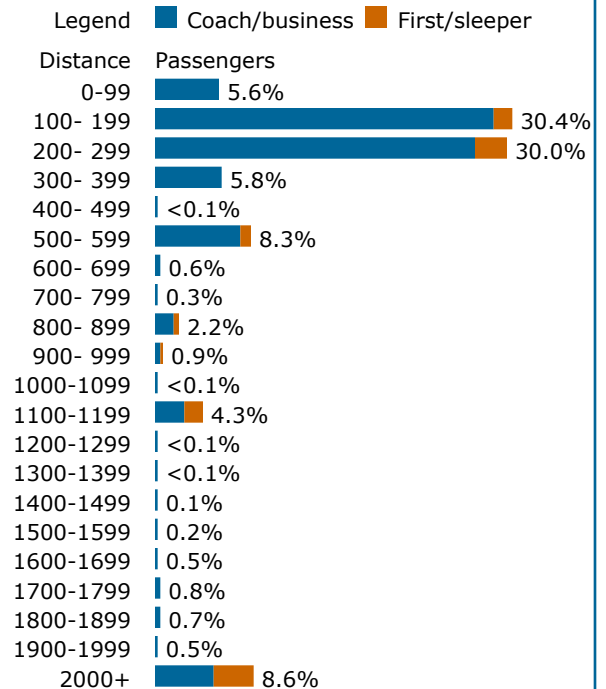
California Zephyr: Daily service

Quick recap, 2014 (arrivals and departures)

	Coach/ Business	First/ Sleeper	Total
Passengers	50,279	7,150	57,429
Average trip	429 miles	1,055 miles	507 miles
Average fare	\$ 65.00	\$269.00	\$ 90.00
Average yield, per mi	15.1¢	25.5¢	17.8¢

Station also handled 17,284 passengers
to/from 6 cities on connecting Thruway bus service.

Trips by length, 2014



Top city pairs by ridership, 2014

1. Sacramento, CA	151 mi
2. Emeryville, CA	236 mi
3. Martinez, CA	209 mi
4. Salt Lake City, UT	594 mi
5. Chicago, IL*	2,202 mi
6. Elko, NV	331 mi
7. Roseville, CA	134 mi
8. Denver, CO	1,164 mi

Top city pairs by revenue, 2014

1. Chicago, IL*	2,202 mi
2. Emeryville, CA	236 mi
3. Sacramento, CA	151 mi
4. Denver, CO	1,164 mi
5. Salt Lake City, UT	594 mi
6. Martinez, CA	209 mi
7. Elko, NV	331 mi
8. Grand Junction, CO	891 mi

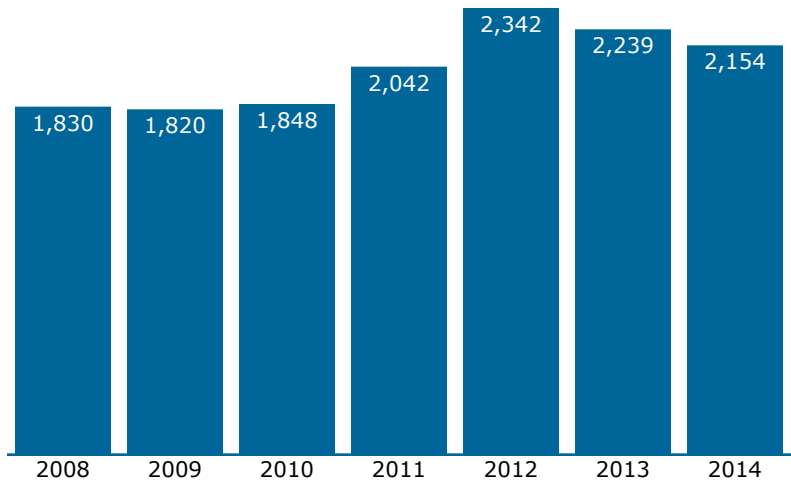


505 Capitol Ct NE #300
Washington, DC 20002
(202) 408-8362
www.narprail.org

* Chicago is Amtrak's east-west gateway.

Amtrak service in Rensselaer, IN - REN

Passengers using this station, 2008-2014 (arrivals and departures)



Amtrak Station

619 N Cullen St
Rensselaer, IN 47978-2222

Population served by this station

Within 25 miles: 93,375
Within 50 miles: 1,415,230

4th congressional district

Todd Rokita (R)
(202) 225-5037

Current Amtrak presence

State Supported: 1,159

Hoosier State: 4 trains/wk

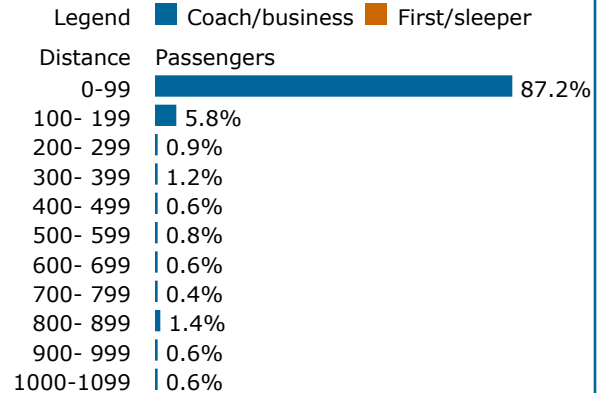
Long Distance: 995

Cardinal: 3 trains/wk

Quick recap, 2014 (arrivals and departures)

	Coach/ Business	First/ Sleeper	Total
Passengers	2,142	12	2,154
Average trip	111 miles	565 miles	113 miles
Average fare	\$ 21.00	\$225.00	\$ 22.00
Average yield, per mi	19.1¢	39.7¢	19.7¢

Trips by length, 2014



Top city pairs by ridership, 2014

1. Chicago, IL*	75 mi
2. Indianapolis, IN	122 mi
3. Dyer, IN	46 mi
4. Lafayette, IN	47 mi
5. Cincinnati, OH	244 mi
6. Hinton, WV	555 mi
7. Philadelphia, PA	981 mi
8. Manassas, VA	814 mi
9. Maysville, KY	306 mi

Top city pairs by revenue, 2014

1. Chicago, IL*	75 mi
2. Indianapolis, IN	122 mi
3. Manassas, VA	814 mi
4. New York, NY	1,071 mi
5. Newark, NJ	1,061 mi
6. Hinton, WV	555 mi
7. Alexandria, VA	838 mi
8. Dyer, IN	46 mi
9. Charlottesville, VA	732 mi



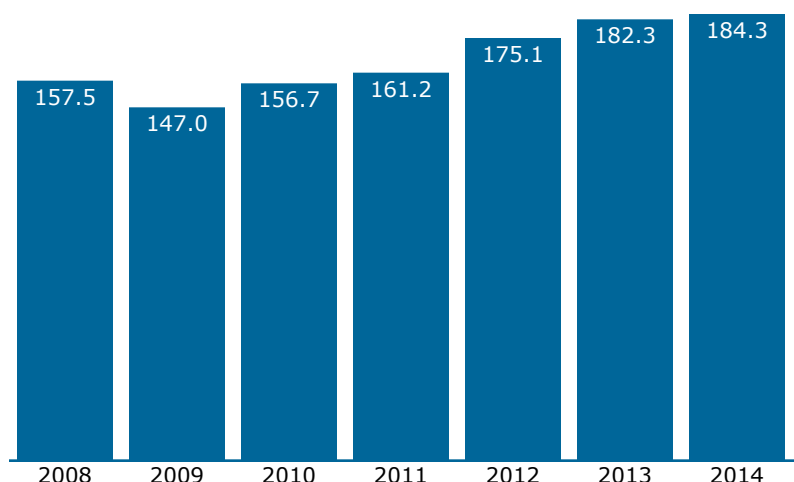
505 Capitol Ct NE #300
Washington, DC 20002
(202) 408-8362
www.narprail.org

* Chicago is Amtrak's east-west gateway.

Amtrak service in Rhinecliff--Kingston, NY - RHI

Passengers using this station, 2008-2014

(arrivals and departures, in thousands)



Amtrak Station

Hutton and Charles Sts
Rhinecliff, NY 12574

Population served by this station

Within 25 miles: 434,706

Within 50 miles: 1,742,497

19th congressional district

Chris Gibson (R)

(202) 225-5614

Current Amtrak presence

State Supported: 183,528

Adirondack: Daily service

Ethan Allen: Daily service

Long Distance: 809

Lake Shore Limited: Daily service

Quick recap, 2014 (arrivals and departures)

	Coach/ Business	First/ Sleeper	Total
Passengers	184,253	84	184,337
Average trip	92 miles	826 miles	93 miles

Top city pairs by ridership, 2014

1. New York, NY	89 mi
2. Albany-Rensselaer, NY	53 mi
3. Yonkers, NY	74 mi
4. Croton-Harmon, NY	56 mi
5. Rochester, NY	282 mi
6. Syracuse, NY	203 mi
7. Buffalo, NY	343 mi
8. Hudson, NY	25 mi
9. Montreal, QC	293 mi
10. Poughkeepsie, NY	15 mi

Top city pairs by revenue, 2014

1. New York, NY	89 mi
2. Rochester, NY	282 mi
3. Albany-Rensselaer, NY	53 mi
4. Buffalo, NY	343 mi
5. Chicago, IL*	871 mi
6. Syracuse, NY	203 mi
7. Yonkers, NY	74 mi
8. Croton-Harmon, NY	56 mi
9. Montreal, QC	293 mi
10. Canada-US border, NY*	373 mi

Trips by length, 2014

Legend ■ Coach/business ■ First/sleeper

Distance	Passengers
0-99	97.3%
100- 199	0.8%
200- 299	0.9%
300- 399	0.7%
400- 499	<0.1%
500- 599	<0.1%
600- 699	<0.1%
700- 799	<0.1%
800- 899	0.2%



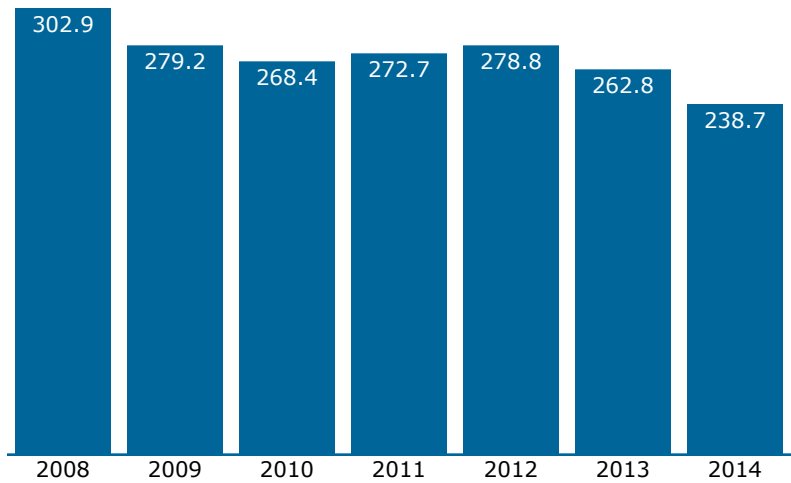
505 Capitol Ct NE #300
Washington, DC 20002
(202) 408-8362
www.narprail.org

* Chicago is Amtrak's east-west gateway.
In Amtrak records, cross-border trips terminate at the border.

Amtrak service in Richmond, CA - RIC

Passengers using this station, 2008-2014

(arrivals and departures, in thousands)



(inside BART sta., 16th & MacDona

1700 Nevin St
Richmond, CA 94802

Population served by this station

Within 25 miles: 3,234,087

Within 50 miles: 6,428,917

11th congressional district

Mark DeSaulnier (D)

(202) 225-2095

Current Amtrak presence

State Supported: 235,787

Capitols: Multiple trains daily

San Joaquins: Multiple trains daily

Long Distance: 2,962

California Zephyr: Daily service

Quick recap, 2014 (arrivals and departures)

	Coach/ Business	First/ Sleeper	Total
Passengers	238,407	342	238,749
Average trip	88 miles	1,230 miles	90 miles
Average fare	\$ 21.00	\$297.00	\$ 22.00
Average yield, per mi	23.9¢	24.1¢	23.9¢

Top city pairs by ridership, 2014

1. Sacramento, CA	77 mi
2. Davis, CA	63 mi
3. Stockton, CA	69 mi
4. Suisun City, CA	37 mi
5. Fresno, CA	192 mi
6. Bakersfield, CA	302 mi
7. Martinez, CA	20 mi
8. Merced, CA	134 mi
9. Santa Clara, CA	49 mi

Top city pairs by revenue, 2014

1. Sacramento, CA	77 mi
2. Davis, CA	63 mi
3. Fresno, CA	192 mi
4. Bakersfield, CA	302 mi
5. Stockton, CA	69 mi
6. Suisun City, CA	37 mi
7. Merced, CA	134 mi
8. Hanford, CA	222 mi
9. Chicago, IL*	2,430 mi

Trips by length, 2014

Distance	Passengers
0-99	86.9%
100- 199	8.3%
200- 299	1.6%
300- 399	2.8%
400- 499	<0.1%
500- 599	<0.1%
600- 699	<0.1%
700- 799	<0.1%
800- 899	<0.1%
900- 999	<0.1%
1000-1099	<0.1%
1100-1199	<0.1%
1200-1299	<0.1%
1300-1399	<0.1%
1400-1499	<0.1%
1500-1599	<0.1%
1600-1699	<0.1%
1700-1799	<0.1%
1800-1899	<0.1%
1900-1999	<0.1%
2000+	0.1%

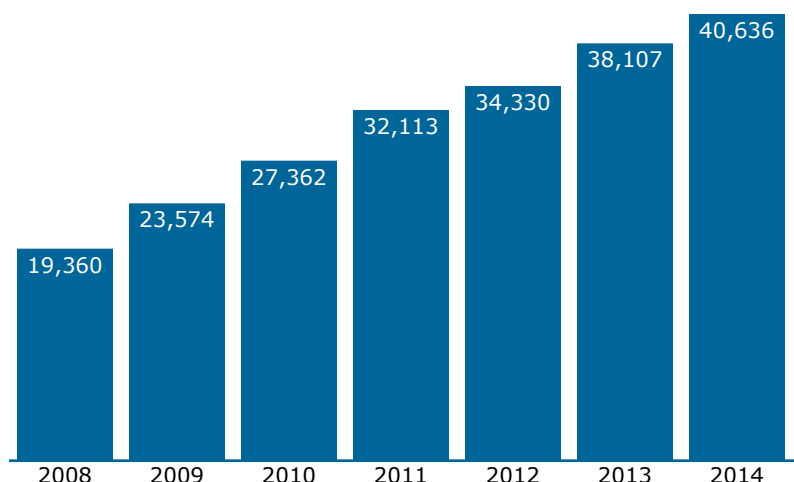


505 Capitol Ct NE #300
Washington, DC 20002
(202) 408-8362
www.narprail.org

* Chicago is Amtrak's east-west gateway.

Amtrak service in Richmond--Main St, VA - RVM

Passengers using this station, 2008-2014 (arrivals and departures)



Amtrak Station

1500 E Main St
Richmond, VA 23219-3634

Population served by this station

Within 25 miles: 1,073,475

Within 50 miles: 1,470,118

3rd congressional district

Robert C. Scott (D)

(202) 225-8351

Current Amtrak presence

Northeast Corridor: 40,487

Regional Service: Multiple trains daily

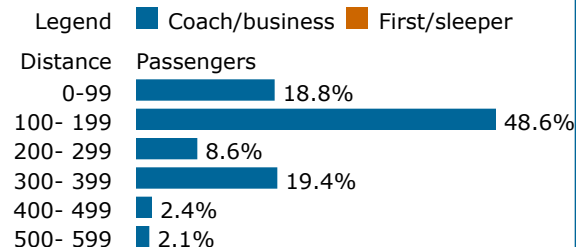
State Supported: 149

VA Service/Newport News: Daily service

Quick recap, 2014 (arrivals and departures)

	Coach/ Business	First/ Sleeper	Total
Passengers	40,636		40,636
Average trip	178 miles	n/a	178 miles
Average fare	\$ 56.00	n/a	\$ 56.00
Average yield, per mi	31.6¢	n/a	31.6¢

Trips by length, 2014



Top city pairs by ridership, 2014

1. Washington, DC	117 mi
2. New York, NY	343 mi
3. Alexandria, VA	109 mi
4. Newport News, VA	70 mi
5. Philadelphia, PA	252 mi
6. Williamsburg, VA	47 mi
7. Baltimore, MD	158 mi
8. BWI Airport, MD	147 mi
9. New Haven, CT	417 mi

Top city pairs by revenue, 2014

1. New York, NY	343 mi
2. Washington, DC	117 mi
3. Philadelphia, PA	252 mi
4. Alexandria, VA	109 mi
5. Newark, NJ	333 mi
6. New Haven, CT	417 mi
7. Newport News, VA	70 mi
8. Baltimore, MD	158 mi
9. Metropark, NJ	319 mi

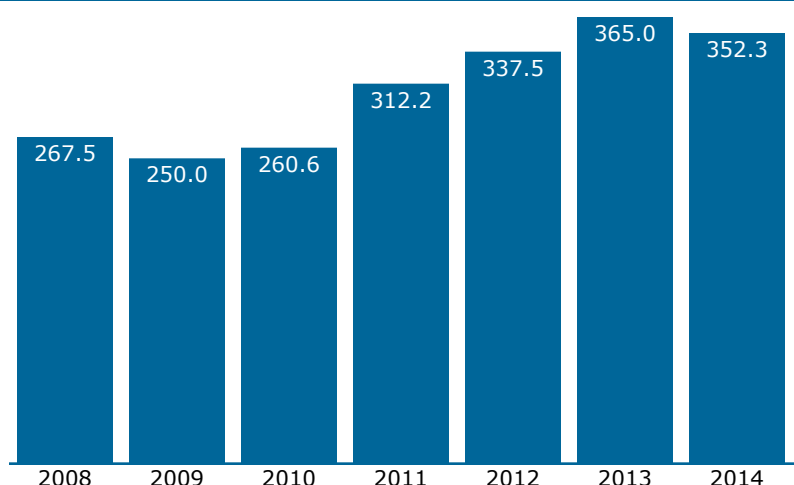


505 Capitol Ct NE #300
Washington, DC 20002
(202) 408-8362
www.narprail.org

Amtrak service in Richmond--Staples Mill Rd, VA - RVR

Passengers using this station, 2008-2014

(arrivals and departures, in thousands)



Quick recap, 2014 (arrivals and departures)

	Coach/ Business	First/ Sleeper	Total
Passengers	347,056	5,269	352,325
Average trip	227 miles	515 miles	232 miles
Average fare	\$ 67.00	\$212.00	\$ 69.00
Average yield, per mi	29.5¢	41.1¢	29.9¢

Station also handled 3,698 passengers to/from 1 city on connecting Thruway bus service.

Top city pairs by ridership, 2014

1. Washington, DC	109 mi
2. New York, NY	335 mi
3. Alexandria, VA	101 mi
4. Philadelphia, PA	244 mi
5. Baltimore, MD	150 mi
6. Wilmington, DE	219 mi
7. Newport News, VA	78 mi
8. Newark, NJ	325 mi

Top city pairs by revenue, 2014

1. New York, NY	335 mi
2. Washington, DC	109 mi
3. Philadelphia, PA	244 mi
4. Wilmington, DE	219 mi
5. Alexandria, VA	101 mi
6. Newark, NJ	325 mi
7. Baltimore, MD	150 mi
8. Charleston, SC	394 mi

Staples Mill Rd. Sta.

7519 Staples Mill Rd
Richmond, VA 23228-4106

Population served by this station

Within 25 miles: 1,013,114

Within 50 miles: 1,572,222

7th congressional district

Dave Brat (R)

(202) 225-2815

Current Amtrak presence

Northeast Corridor: 93,907

Regional Service: Multiple trains daily

State Supported: 173,470

Carolinian: Daily service

VA Service/Newport News: Daily service

VA Service/Norfolk: Daily service

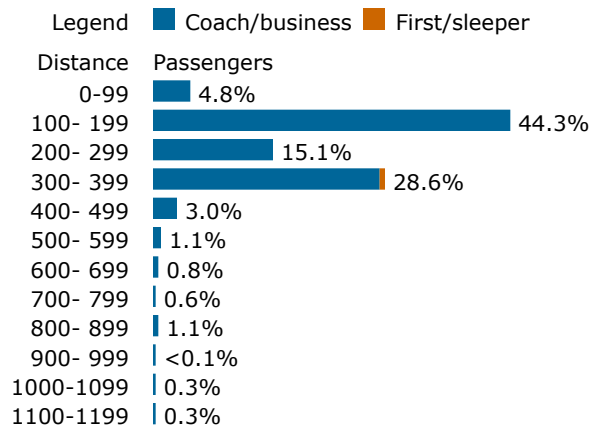
Long Distance: 84,948

Palmetto: Daily service

Silver Meteor: Daily service

Silver Star: Daily service

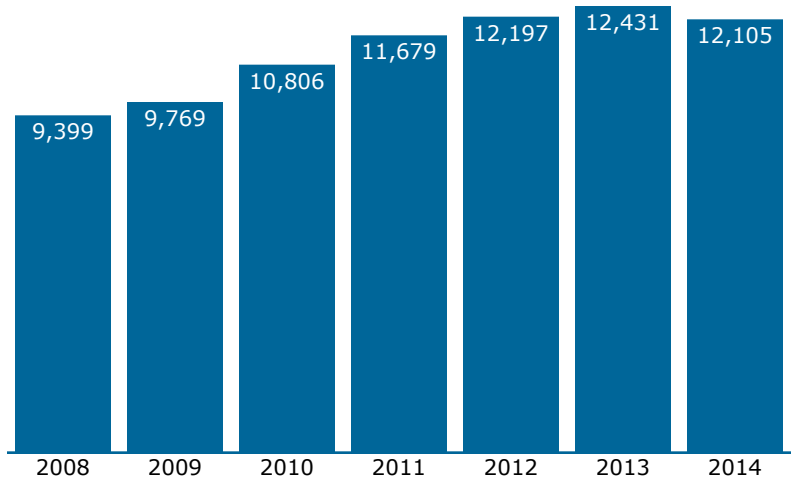
Trips by length, 2014



505 Capitol Ct NE #300
Washington, DC 20002
(202) 408-8362
www.narprail.org

Amtrak service in Riverside, CA - RIV

Passengers using this station, 2008-2014 (arrivals and departures)



Metrolink Sta.

4066 Vine St
Riverside, CA 92507-4223

Population served by this station

Within 25 miles: 3,064,939

Within 50 miles: 10,914,920

41st congressional district

Mark Takano (D)

(202) 225-2305

Current Amtrak presence

State Supported:

Long Distance: 12,105

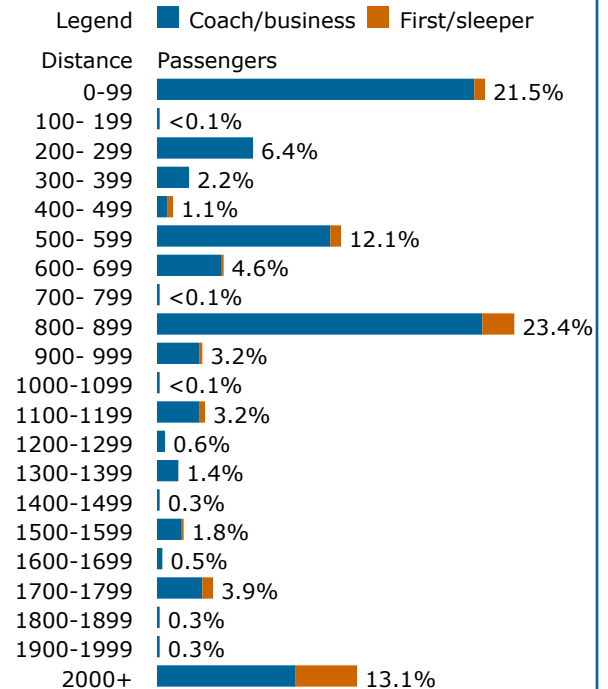
Southwest Chief: Daily service

Quick recap, 2014 (arrivals and departures)

	Coach/ Business	First/ Sleeper	Total
Passengers	10,799	1,306	12,105
Average trip	775 miles	1,375 miles	840 miles
Average fare	\$ 77.00	\$253.00	\$ 96.00
Average yield, per mi	10.0¢	18.4¢	11.5¢

Station also handled 19,531 passengers
to/from 4 cities on connecting Thruway bus service.

Trips by length, 2014



Top city pairs by ridership, 2014

1. Albuquerque, NM	862 mi
2. Los Angeles, CA	62 mi
3. Chicago, IL*	2,194 mi
4. Flagstaff, AZ	503 mi
5. Needles, CA	263 mi
6. Gallup, NM	689 mi
7. Kansas City, MO	1,757 mi
8. Raton, NM	1,105 mi

Top city pairs by revenue, 2014

1. Chicago, IL*	2,194 mi
2. Albuquerque, NM	862 mi
3. Flagstaff, AZ	503 mi
4. Kansas City, MO	1,757 mi
5. Gallup, NM	689 mi
6. Raton, NM	1,105 mi
7. Needles, CA	263 mi
8. Galesburg, IL	2,032 mi



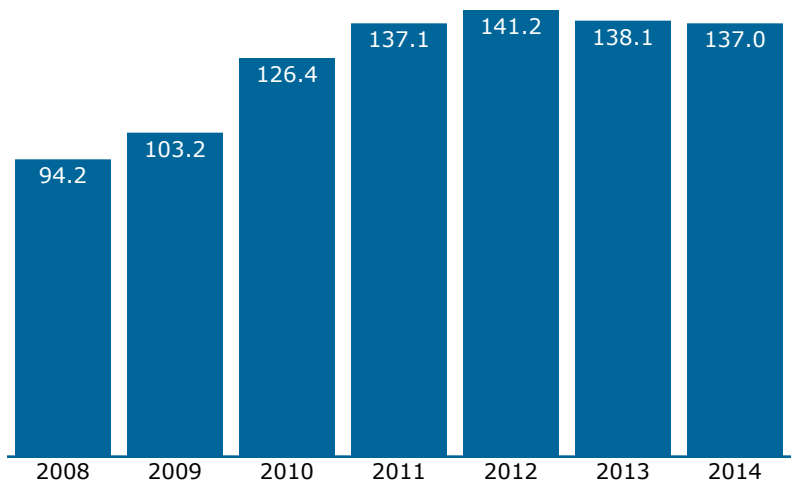
505 Capitol Ct NE #300
Washington, DC 20002
(202) 408-8362
www.narprail.org

* Chicago is Amtrak's east-west gateway.

Amtrak service in Rochester, NY - ROC

Passengers using this station, 2008-2014

(arrivals and departures, in thousands)



Amtrak Station

320 Central Ave
Rochester, NY 14605-3007

Population served by this station

Within 25 miles: 899,041

Within 50 miles: 1,246,671

25th congressional district

Louise Slaughter (D)

(202) 225-3615

Current Amtrak presence

State Supported: 91,130

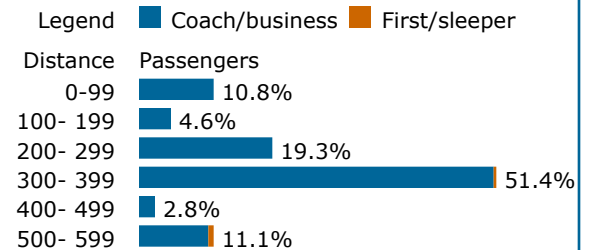
Long Distance: 45,859

Lake Shore Limited: Daily service

Quick recap, 2014 (arrivals and departures)

	Coach/ Business	First/ Sleeper	Total
Passengers	134,402	2,587	136,989
Average trip	324 miles	477 miles	327 miles

Trips by length, 2014



Top city pairs by ridership, 2014

1. New York, NY	371 mi
2. Chicago, IL*	589 mi
3. Albany-Rensselaer, NY	229 mi
4. Syracuse, NY	86 mi
5. Schenectady, NY	211 mi
6. Poughkeepsie, NY	297 mi
7. Croton-Harmon, NY	338 mi
8. Utica, NY	134 mi
9. Buffalo, NY	61 mi
10. Toledo, OH	355 mi

Top city pairs by revenue, 2014

1. New York, NY	371 mi
2. Chicago, IL*	589 mi
3. Albany-Rensselaer, NY	229 mi
4. Poughkeepsie, NY	297 mi
5. Croton-Harmon, NY	338 mi
6. Schenectady, NY	211 mi
7. Toledo, OH	355 mi
8. Syracuse, NY	86 mi
9. Boston, MA	428 mi
10. Yonkers, NY	356 mi

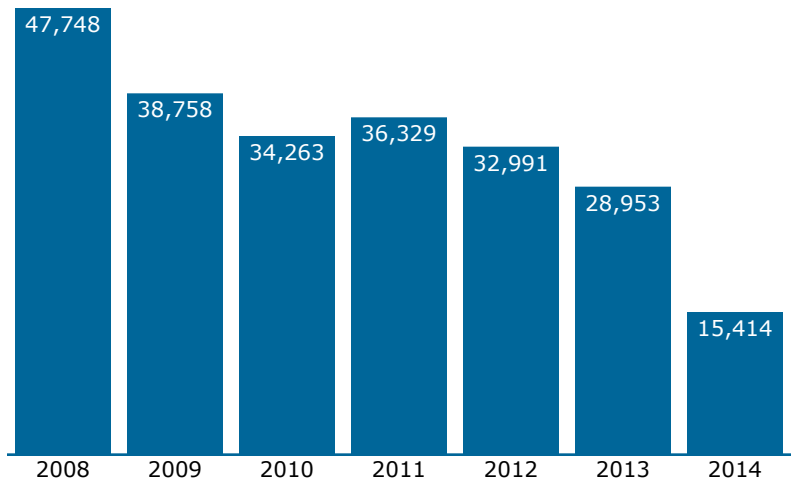


505 Capitol Ct NE #300
Washington, DC 20002
(202) 408-8362
www.narprail.org

* Chicago is Amtrak's east-west gateway.

Amtrak service in Rocklin, CA - RLN

Passengers using this station, 2008-2014 (arrivals and departures)



Amtrak Station

3700 Rocklin Rd
Rocklin, CA 95677-2716

Population served by this station

Within 25 miles: 1,652,648

Within 50 miles: 2,606,585

4th congressional district

Tom McClintock (R)

(202) 225-2511

Current Amtrak presence

State Supported: 15,414

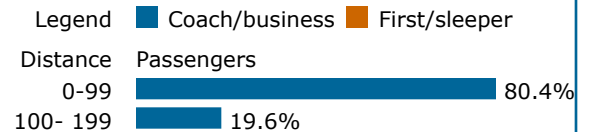
Capitols: Multiple trains daily

Quick recap, 2014 (arrivals and departures)

	Coach/ Business	First/ Sleeper	Total
Passengers	15,414		15,414
Average trip	49 miles	n/a	49 miles
Average fare	\$ 13.00	n/a	\$ 13.00
Average yield, per mi	26.0¢	n/a	26.0¢

Station also handled 3,243 passengers
to/from 2 cities on connecting Thruway bus service.

Trips by length, 2014



Top city pairs by ridership, 2014

1. Sacramento, CA	32 mi
2. Davis, CA	36 mi
3. Emeryville, CA	106 mi
4. Richmond, CA	99 mi
5. Oakland, CA	112 mi
6. Martinez, CA	79 mi
7. Berkeley, CA	105 mi
8. Suisun City, CA	62 mi

Top city pairs by revenue, 2014

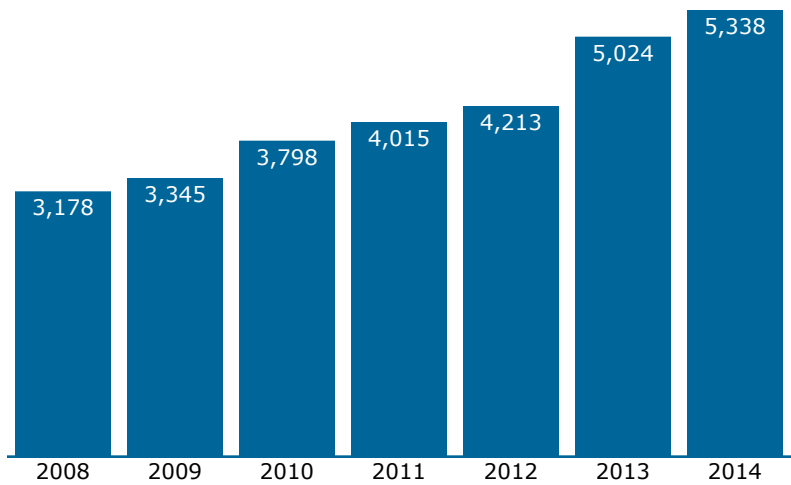
1. Sacramento, CA	32 mi
2. Emeryville, CA	106 mi
3. Richmond, CA	99 mi
4. Oakland, CA	112 mi
5. Davis, CA	36 mi
6. Martinez, CA	79 mi
7. Berkeley, CA	105 mi
8. Oakland Coliseum, CA	117 mi



505 Capitol Ct NE #300
Washington, DC 20002
(202) 408-8362
www.narprail.org

Amtrak service in Rockville, MD - RKV

Passengers using this station, 2008-2014 (arrivals and departures)



Amtrak/Metrorail Sta

251 Hungerford Dr
Rockville, MD 20850-4150

Population served by this station

Within 25 miles: 4,485,325

Within 50 miles: 7,956,599

8th congressional district

Chris Van Hollen (D)

(202) 225-5341

Current Amtrak presence

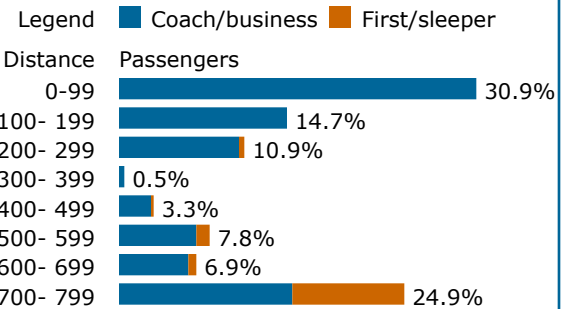
Long Distance: 5,338

Capitol Limited: Daily service

Quick recap, 2014 (arrivals and departures)

	Coach/ Business	First/ Sleeper	Total
Passengers	4,653	685	5,338
Average trip	292 miles	682 miles	342 miles

Trips by length, 2014



Top city pairs by ridership, 2014

1. Chicago, IL*	746 mi
2. Cumberland, MD	117 mi
3. Washington, DC	18 mi
4. Martinsburg, WV	55 mi
5. Harpers Ferry, WV	37 mi
6. Toledo, OH	512 mi
7. Pittsburgh, PA	265 mi
8. Connellsville, PA	205 mi
9. South Bend, IN	662 mi
10. Cleveland, OH	405 mi

Top city pairs by revenue, 2014

1. Chicago, IL*	746 mi
2. Toledo, OH	512 mi
3. South Bend, IN	662 mi
4. Cumberland, MD	117 mi
5. Pittsburgh, PA	265 mi
6. Elkhart, IN	644 mi
7. Cleveland, OH	405 mi
8. Connellsville, PA	205 mi
9. Waterloo, IN	590 mi
10. Martinsburg, WV	55 mi

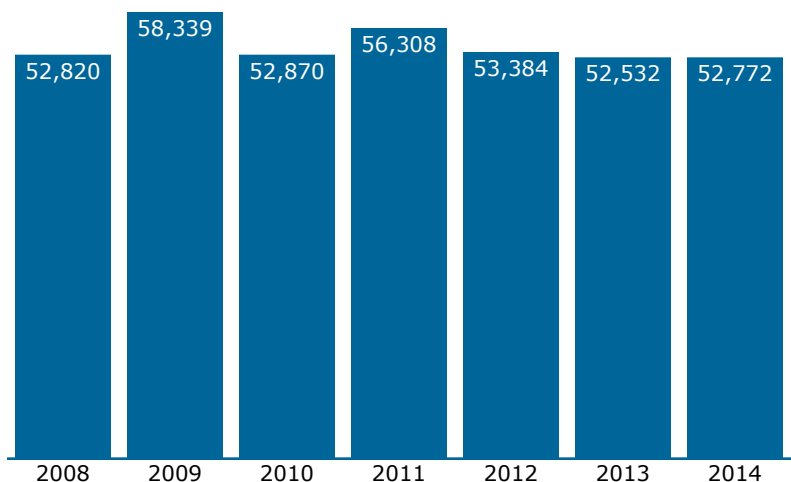


505 Capitol Ct NE #300
Washington, DC 20002
(202) 408-8362
www.narprail.org

* Chicago is Amtrak's east-west gateway.

Amtrak service in Rocky Mount, NC - RMT

Passengers using this station, 2008-2014 (arrivals and departures)



Quick recap, 2014 (arrivals and departures)

	Coach/ Business	First/ Sleeper	Total
Passengers	51,657	1,115	52,772
Average trip	340 miles	550 miles	345 miles
Average fare	\$ 73.00	\$210.00	\$ 75.00
Average yield, per mi	21.3¢	38.1¢	21.9¢

Top city pairs by ridership, 2014

1. New York, NY	460 mi
2. Washington, DC	235 mi
3. Philadelphia, PA	369 mi
4. Newark, NJ	450 mi
5. Baltimore, MD	275 mi
6. Alexandria, VA	227 mi
7. Charlotte, NC	244 mi
8. Greensboro, NC	155 mi
9. Orlando, FL	707 mi

Top city pairs by revenue, 2014

1. New York, NY	460 mi
2. Washington, DC	235 mi
3. Philadelphia, PA	369 mi
4. Newark, NJ	450 mi
5. Baltimore, MD	275 mi
6. Alexandria, VA	227 mi
7. Charlotte, NC	244 mi
8. Orlando, FL	707 mi
9. Jacksonville, FL	560 mi

Amtrak Station

101 Hammond St
Rocky Mount, NC 27804-5820

Population served by this station

Within 25 miles: 252,716

Within 50 miles: 1,430,210

1st congressional district

G. K. Butterfield (D)

(202) 225-3101

Current Amtrak presence

State Supported: 17,955

Carolinian: Daily service

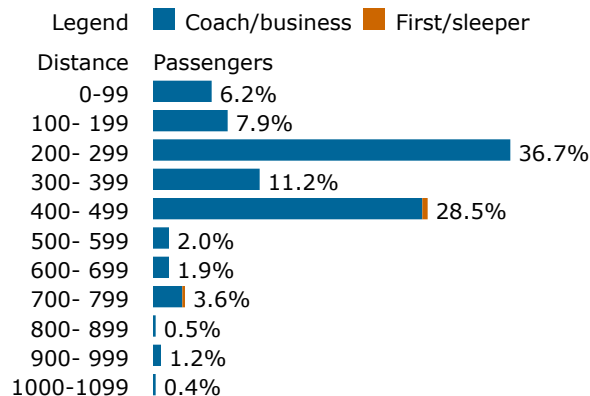
Long Distance: 34,817

Palmetto: Daily service

Silver Meteor: Daily service

Silver Star: Daily service

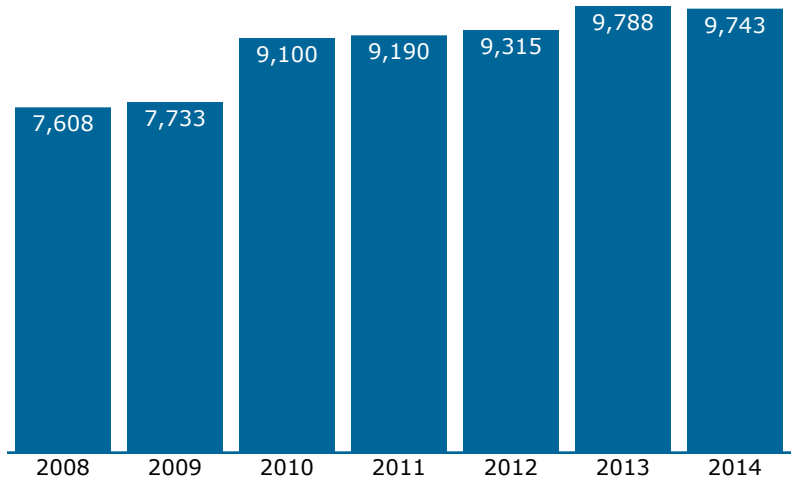
Trips by length, 2014



505 Capitol Ct NE #300
Washington, DC 20002
(202) 408-8362
www.narprail.org

Amtrak service in Rome, NY - ROM

Passengers using this station, 2008-2014 (arrivals and departures)



Quick recap, 2014 (arrivals and departures)

	Coach/ Business	First/ Sleeper	Total
Passengers	9,743		9,743
Average trip	198 miles	n/a	198 miles

Amtrak Station

6599 Martin St
Rome, NY 13440-7019

Population served by this station

Within 25 miles: 312,231

Within 50 miles: 1,006,718

22nd congressional district

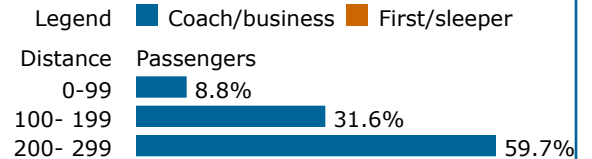
Richard Hanna (R)

(202) 225-3665

Current Amtrak presence

State Supported: 9,743

Trips by length, 2014



Top city pairs by ridership, 2014

1. New York, NY	251 mi
2. Rochester, NY	120 mi
3. Albany-Rensselaer, NY	109 mi
4. Buffalo, NY	181 mi
5. Schenectady, NY	91 mi
6. Buffalo-Exch., NY	187 mi
7. Syracuse, NY	34 mi
8. Poughkeepsie, NY	177 mi
9. Croton-Harmon, NY	218 mi
10. Hudson, NY	137 mi

Top city pairs by revenue, 2014

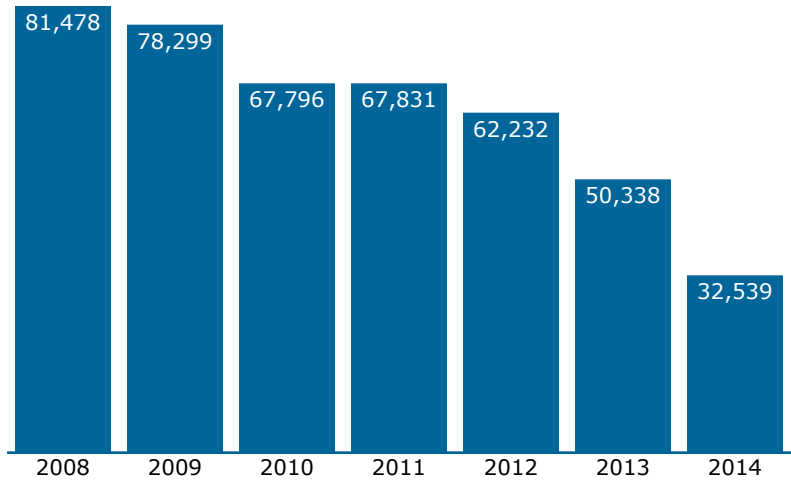
1. New York, NY	251 mi
2. Buffalo, NY	181 mi
3. Rochester, NY	120 mi
4. Albany-Rensselaer, NY	109 mi
5. Poughkeepsie, NY	177 mi
6. Buffalo-Exch., NY	187 mi
7. Croton-Harmon, NY	218 mi
8. Schenectady, NY	91 mi
9. Yonkers, NY	236 mi
10. Syracuse, NY	34 mi



505 Capitol Ct NE #300
Washington, DC 20002
(202) 408-8362
www.narprail.org

Amtrak service in Roseville, CA - RSV

Passengers using this station, 2008-2014 (arrivals and departures)



Amtrak Station

201 Pacific St
Roseville, CA 95678-2242

Population served by this station

Within 25 miles: 1,810,472

Within 50 miles: 2,731,113

4th congressional district

Tom McClintock (R)

(202) 225-2511

Current Amtrak presence

State Supported: 24,190

Capitols: Multiple trains daily

Long Distance: 8,349

California Zephyr: Daily service

Quick recap, 2014 (arrivals and departures)

	Coach/ Business	First/ Sleeper	Total
Passengers	31,449	1,090	32,539
Average trip	151 miles	1,327 miles	190 miles
Average fare	\$ 26.00	\$324.00	\$ 36.00
Average yield, per mi	17.4¢	24.4¢	19.0¢

Station also handled 10,827 passengers
to/from 4 cities on connecting Thruway bus service.

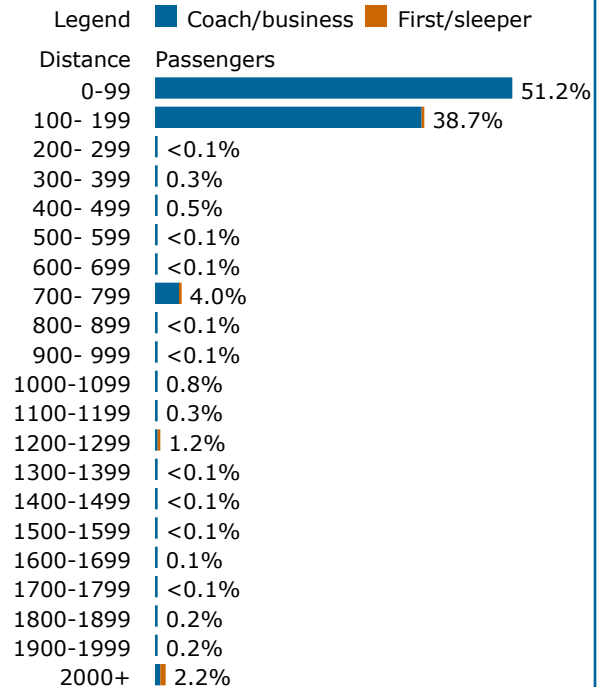
Top city pairs by ridership, 2014

1. Emeryville, CA	102 mi
2. Davis, CA	31 mi
3. Sacramento, CA	27 mi
4. Reno, NV	134 mi
5. Martinez, CA	75 mi
6. Richmond, CA	94 mi
7. Oakland, CA	107 mi
8. Suisun City, CA	57 mi

Top city pairs by revenue, 2014

1. Chicago, IL*	2,336 mi
2. Reno, NV	134 mi
3. Emeryville, CA	102 mi
4. Salt Lake City, UT	728 mi
5. Denver, CO	1,298 mi
6. Richmond, CA	94 mi
7. Martinez, CA	75 mi
8. Grand Junction, CO	1,025 mi

Trips by length, 2014

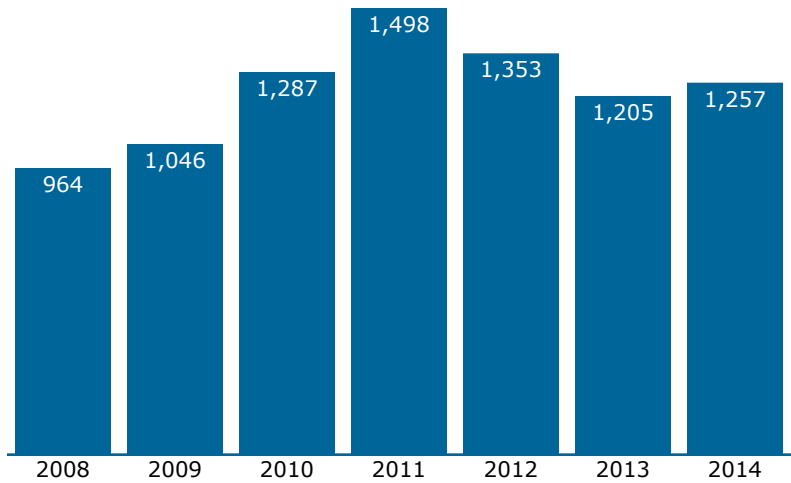


505 Capitol Ct NE #300
Washington, DC 20002
(202) 408-8362
www.narprail.org

* Chicago is Amtrak's east-west gateway.

Amtrak service in Rouses Point, NY - RSP

Passengers using this station, 2008-2014 (arrivals and departures)



Amtrak Station

Delaware and Pratt Sts
Rouses Point, NY 12979

Population served by this station

Within 25 miles: 94,703

Within 50 miles: 350,621

21st congressional district

Elise Stefanik (R)

(202) 225-4611

Current Amtrak presence

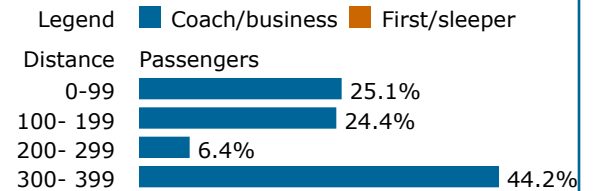
State Supported: 1,257

Adirondack: Daily service

Quick recap, 2014 (arrivals and departures)

	Coach/ Business	First/ Sleeper	Total
Passengers	1,257		1,257
Average trip	215 miles	n/a	215 miles

Trips by length, 2014



Top city pairs by ridership, 2014

1. New York, NY	332 mi
2. Montreal, QC	49 mi
3. Schenectady, NY	173 mi
4. Saratoga Springs, NY	154 mi
5. Albany-Rensselaer, NY	191 mi
6. Poughkeepsie, NY	260 mi
7. Plattsburgh, NY	23 mi
8. Hudson, NY	219 mi
9. Croton-Harmon, NY	300 mi
10. Port Henry, NY	74 mi

Top city pairs by revenue, 2014

1. New York, NY	332 mi
2. Schenectady, NY	173 mi
3. Montreal, QC	49 mi
4. Poughkeepsie, NY	260 mi
5. Albany-Rensselaer, NY	191 mi
6. Saratoga Springs, NY	154 mi
7. Croton-Harmon, NY	300 mi
8. Hudson, NY	219 mi
9. Yonkers, NY	318 mi
10. Plattsburgh, NY	23 mi

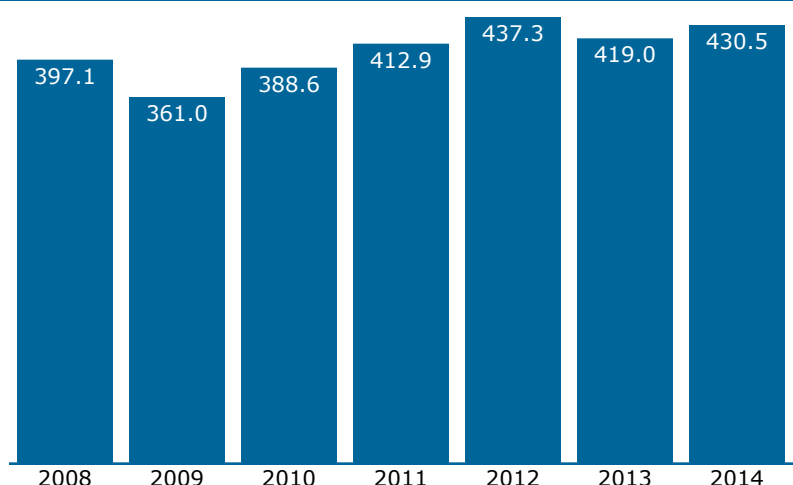


505 Capitol Ct NE #300
Washington, DC 20002
(202) 408-8362
www.narprail.org

Amtrak service in Route 128 [Westwood], MA - RTE

Passengers using this station, 2008-2014

(arrivals and departures, in thousands)



Quick recap, 2014 (arrivals and departures)

	Coach/ Business	First/ Sleeper	Total
Passengers	394,420	36,050	430,470
Average trip	224 miles	226 miles	224 miles

Top city pairs by ridership, 2014

1. New York, NY	220 mi
2. Stamford, CT	185 mi
3. Philadelphia, PA	311 mi
4. Newark, NJ	230 mi
5. Washington, DC	446 mi
6. New Haven, CT	146 mi
7. Metropark, NJ	245 mi
8. Providence, RI	32 mi
9. New Rochelle, NY	201 mi
10. Trenton, NJ	278 mi

Top city pairs by revenue, 2014

1. New York, NY	220 mi
2. Stamford, CT	185 mi
3. Philadelphia, PA	311 mi
4. Newark, NJ	230 mi
5. Washington, DC	446 mi
6. Metropark, NJ	245 mi
7. New Haven, CT	146 mi
8. Wilmington, DE	337 mi
9. Trenton, NJ	278 mi
10. New Rochelle, NY	201 mi

Route 128 Station

50 University Ave
Westwood, MA 02090-2307

Population served by this station

Within 25 miles: 3,509,364

Within 50 miles: 6,786,237

8th congressional district

Stephen F. Lynch (D)

(202) 225-8273

Current Amtrak presence

Northeast Corridor: 429,326

Acela: Multiple trains daily

Regional Service: Multiple trains daily

State Supported: 1,144

VA Service/Lynchburg: Daily service

VA Service/Newport News: Daily service

VA Service/Norfolk: Daily service

Trips by length, 2014

Legend ■ Coach/business ■ First/sleeper

Distance Passengers

0-99 2.2%

100- 199 8.3%

200- 299 82.1%

300- 399 4.0%

400- 499 3.0%

500- 599 0.2%

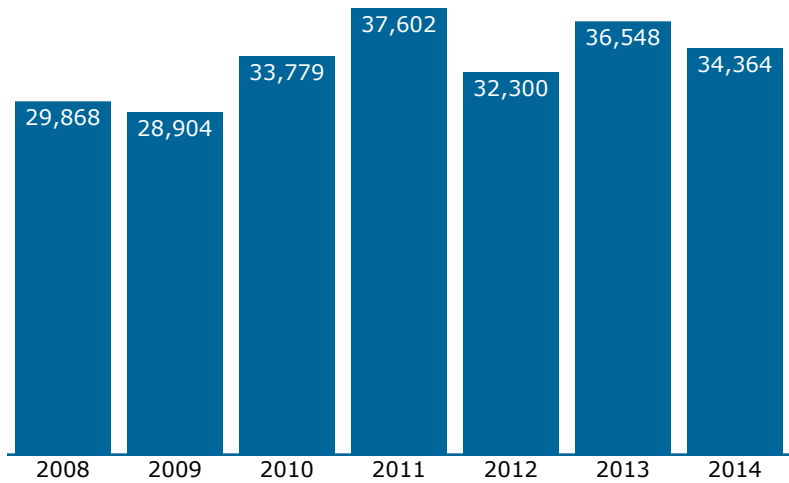
600- 699 0.2%



505 Capitol Ct NE #300
Washington, DC 20002
(202) 408-8362
www.narprail.org

Amtrak service in Royal Oak, MI - ROY

Passengers using this station, 2008-2014 (arrivals and departures)



Amtrak Station

202 S Sherman Dr
Royal Oak, MI 48067-2507

Population served by this station

Within 25 miles: 3,641,052

Within 50 miles: 5,055,711

9th congressional district

Sander Levin (D)

(202) 225-4961

Current Amtrak presence

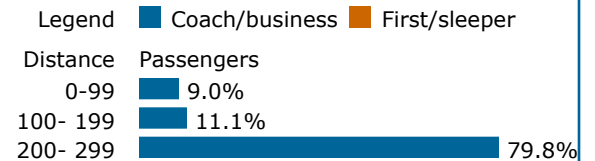
State Supported: 34,364

Michigan: Multiple trains daily

Quick recap, 2014 (arrivals and departures)

	Coach/ Business	First/ Sleeper	Total
Passengers	34,364		34,364
Average trip	251 miles	n/a	251 miles
Average fare	\$ 44.00	n/a	\$ 44.00
Average yield, per mi	17.7¢	n/a	17.7¢

Trips by length, 2014



Top city pairs by ridership, 2014

1. Chicago, IL*	292 mi
2. Kalamazoo, MI	154 mi
3. Ann Arbor, MI	49 mi
4. Niles, MI	203 mi
5. Battle Creek, MI	132 mi
6. Hammond, IN	276 mi
7. Jackson, MI	87 mi
8. Detroit, MI	11 mi
9. Michigan City, IN	240 mi

Top city pairs by revenue, 2014

1. Chicago, IL*	292 mi
2. Kalamazoo, MI	154 mi
3. Ann Arbor, MI	49 mi
4. Niles, MI	203 mi
5. Battle Creek, MI	132 mi
6. Hammond, IN	276 mi
7. Michigan City, IN	240 mi
8. Jackson, MI	87 mi
9. New Buffalo, MI	230 mi

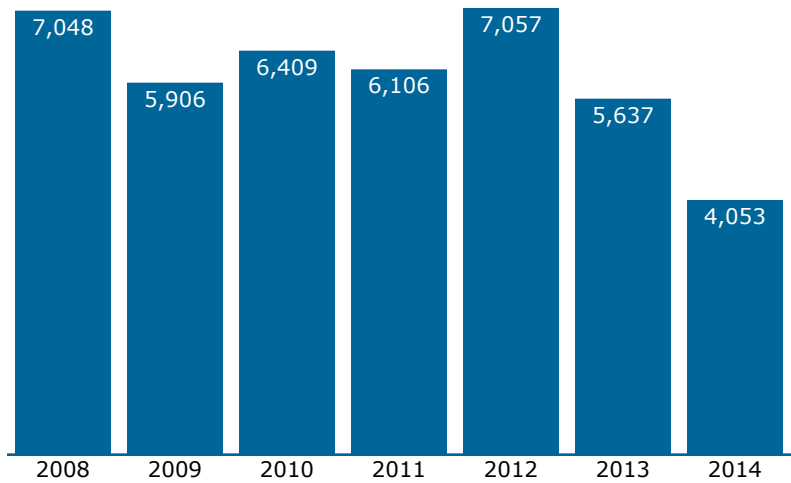


505 Capitol Ct NE #300
Washington, DC 20002
(202) 408-8362
www.narprail.org

* Chicago is Amtrak's east-west gateway.

Amtrak service in Rugby, ND - RUG

Passengers using this station, 2008-2014 (arrivals and departures)



Amtrak Station

201 W Dewey St
Rugby, ND 58368-1726

Population served by this station

Within 25 miles: 6,185
Within 50 miles: 36,992

At large representative

Kevin Cramer (R)
(202) 225-2611

Current Amtrak presence

Long Distance: 4,053
Empire Builder: Daily service

Quick recap, 2014 (arrivals and departures)

	Coach/ Business	First/ Sleeper	Total
Passengers	3,734	319	4,053
Average trip	492 miles	839 miles	519 miles
Average fare	\$ 71.00	\$241.00	\$ 84.00
Average yield, per mi	14.4¢	28.7¢	16.2¢

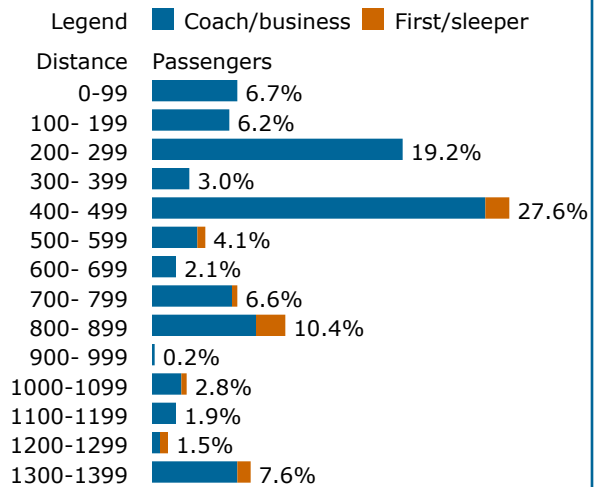
Top city pairs by ridership, 2014

1. St. Paul, MN	461 mi
2. Fargo, ND	217 mi
3. Chicago, IL*	879 mi
4. Minot, ND	61 mi
5. Whitefish, MT	747 mi
6. Portland, OR	1,377 mi
7. Grand Forks, ND	142 mi
8. Spokane, WA	1,000 mi
9. Williston, ND	182 mi

Top city pairs by revenue, 2014

1. St. Paul, MN	461 mi
2. Chicago, IL*	879 mi
3. Fargo, ND	217 mi
4. Portland, OR	1,377 mi
5. Seattle, WA	1,326 mi
6. Whitefish, MT	747 mi
7. Spokane, WA	1,000 mi
8. Everett, WA	1,292 mi
9. Pasco, WA	1,146 mi

Trips by length, 2014



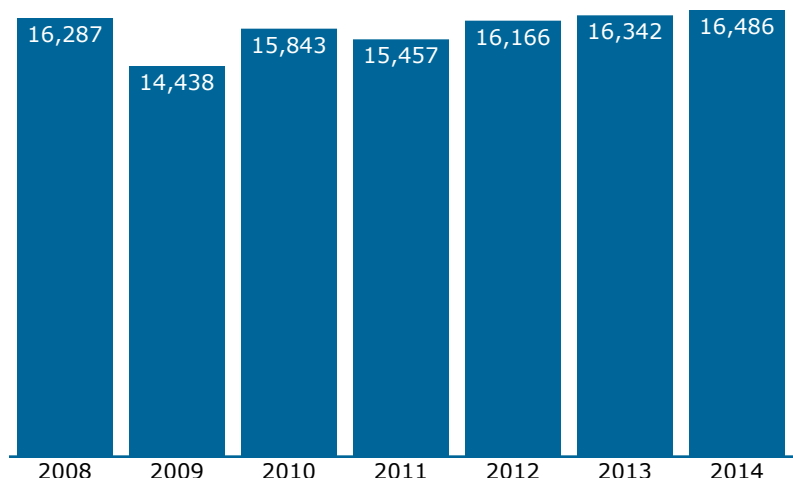
505 Capitol Ct NE #300
Washington, DC 20002
(202) 408-8362
www.narprail.org

* Chicago is Amtrak's east-west gateway.

Amtrak service in Rutland, VT - RUD

Passengers using this station, 2008-2014

(arrivals and departures)



Vermont Transit Bus Sta.

25 Evelyn St
Rutland, VT 05701-3902

Population served by this station

Within 25 miles: 96,019
Within 50 miles: 518,425

At large representative

Peter Welch (D)
(202) 225-4115

Current Amtrak presence

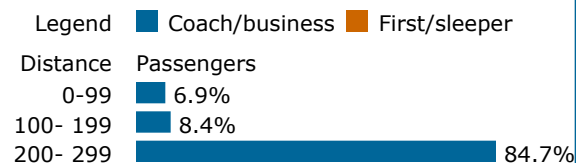
State Supported: 16,486

Ethan Allen: Daily service

Quick recap, 2014 (arrivals and departures)

	Coach/ Business	First/ Sleepor	Total
Passengers	16,486		16,486
Average trip	219 miles	n/a	219 miles
Average fare	\$ 61.00	n/a	\$ 61.00
Average yield, per mi	28.0¢	n/a	28.0¢

Trips by length, 2014



Top city pairs by ridership, 2014

1. New York, NY	241 mi
2. Schenectady, NY	82 mi
3. Albany-Rensselaer, NY	100 mi
4. Poughkeepsie, NY	169 mi
5. Saratoga Springs, NY	63 mi
6. Croton-Harmon, NY	209 mi
7. Yonkers, NY	227 mi
8. Rhinecliff, NY	153 mi
9. Hudson, NY	128 mi

Top city pairs by revenue, 2014

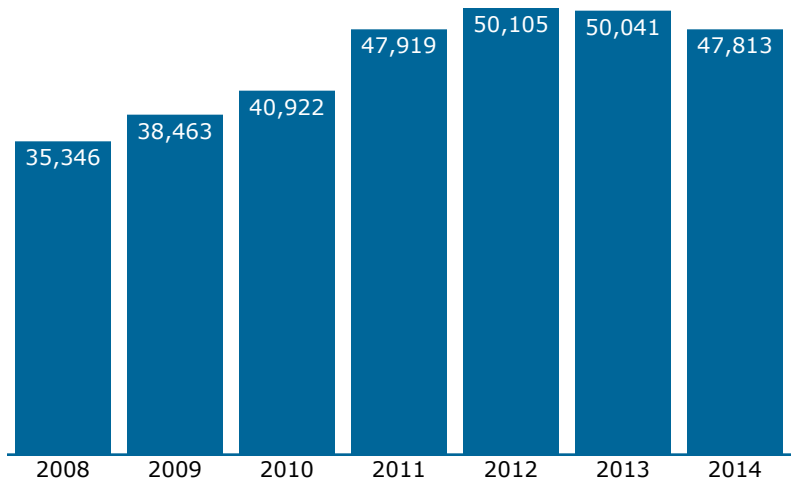
1. New York, NY	241 mi
2. Albany-Rensselaer, NY	100 mi
3. Schenectady, NY	82 mi
4. Croton-Harmon, NY	209 mi
5. Poughkeepsie, NY	169 mi
6. Yonkers, NY	227 mi
7. Rhinecliff, NY	153 mi
8. Saratoga Springs, NY	63 mi
9. Hudson, NY	128 mi



505 Capitol Ct NE #300
Washington, DC 20002
(202) 408-8362
www.narprail.org

Amtrak service in Saco--Biddeford, ME - SAO

Passengers using this station, 2008-2014 (arrivals and departures)



Quick recap, 2014 (arrivals and departures)

	Coach/ Business	First/ Sleeper	Total
Passengers	47,813		47,813
Average trip	86 miles	n/a	86 miles
Average fare	\$ 17.00	n/a	\$ 17.00
Average yield, per mi	19.3¢	n/a	19.3¢

Top city pairs by ridership, 2014

1. Boston-North, MA	100 mi
2. Durham-UNH, NH	38 mi
3. Woburn, MA	87 mi
4. Portland, ME	16 mi
5. Haverhill, MA	66 mi
6. Dover, NH	32 mi
7. Exeter, NH	49 mi
8. Brunswick, ME	45 mi
9. Wells, ME	16 mi

Top city pairs by revenue, 2014

1. Boston-North, MA	100 mi
2. Woburn, MA	87 mi
3. Haverhill, MA	66 mi
4. Durham-UNH, NH	38 mi
5. Portland, ME	16 mi
6. Exeter, NH	49 mi
7. Dover, NH	32 mi
8. Brunswick, ME	45 mi
9. Freeport, ME	36 mi

Amtrak Station

130 Main St
Saco, ME 04072-3502

Population served by this station

Within 25 miles: 373,375

Within 50 miles: 951,235

1st congressional district

Chellie Pingree (D)

(202) 225-6116

Current Amtrak presence

State Supported: 47,813

Downeaster: Multiple trains daily

Service notes

Fifth Downeaster round trip added 8/2007

Trips by length, 2014

Legend	Coach/business	First/sleeper
Distance	Passengers	
0-99	25.3%	
100- 199	74.7%	

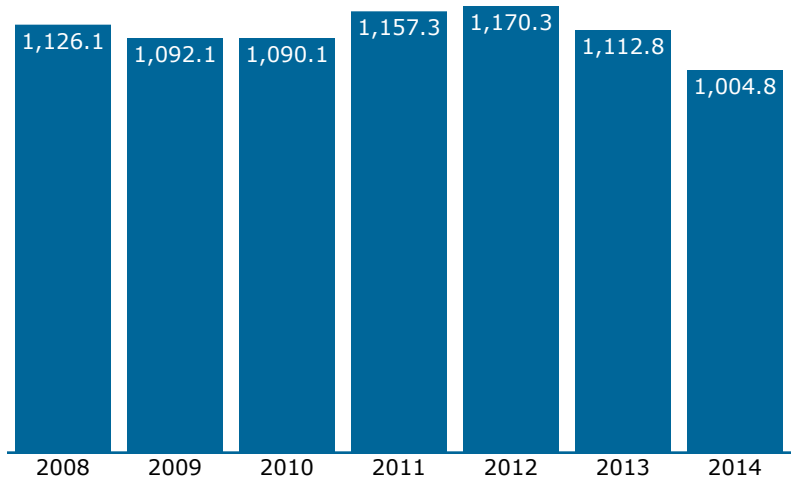


505 Capitol Ct NE #300
Washington, DC 20002
(202) 408-8362
www.narprail.org

Amtrak service in Sacramento, CA - SAC

Passengers using this station, 2008-2014

(arrivals and departures, in thousands)



Amtrak Station

Sacramento, CA 95814-2308

Population served by this station

Within 25 miles: 1,909,467

Within 50 miles: 3,520,067

6th congressional district

Doris O. Matsui (D)

(202) 225-7163

Current Amtrak presence

State Supported: 887,807

Capitols: Multiple trains daily

San Joaquins: Multiple trains daily

Long Distance: 116,962

California Zephyr: Daily service

Coast Starlight: Daily service

Quick recap, 2014 (arrivals and departures)

	Coach/ Business	First/ Sleeper	Total
Passengers	983,059	21,710	1,004,769
Average trip	149 miles	1,218 miles	172 miles
Average fare	\$ 27.00	\$297.00	\$ 33.00
Average yield, per mi	18.0¢	24.4¢	19.0¢

Station also handled 162,941 passengers to/from 24 cities on connecting Thruway bus service.

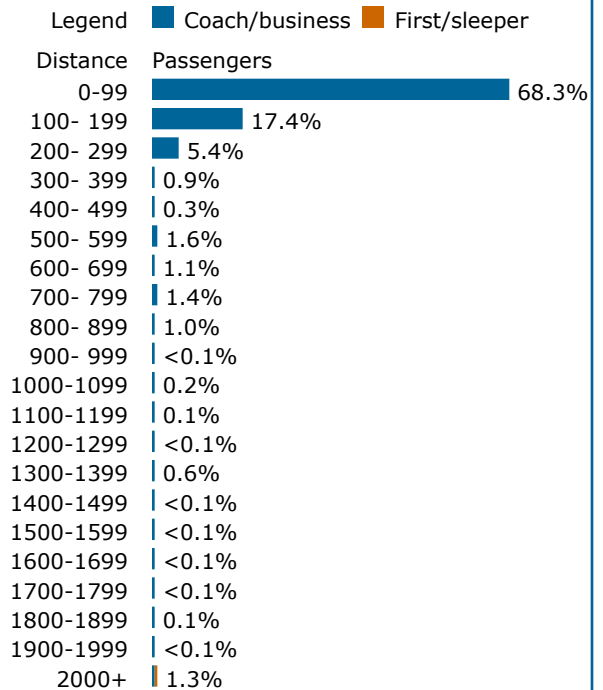
Top city pairs by ridership, 2014

1. Emeryville, CA	85 mi
2. Martinez, CA	58 mi
3. Richmond, CA	77 mi
4. Oakland, CA	90 mi
5. San Jose, CA	133 mi
6. Davis, CA	14 mi
7. Suisun City, CA	40 mi
8. Berkeley, CA	83 mi

Top city pairs by revenue, 2014

1. Emeryville, CA	85 mi
2. Chicago, IL*	2,353 mi
3. Richmond, CA	77 mi
4. San Jose, CA	133 mi
5. Oakland, CA	90 mi
6. Martinez, CA	58 mi
7. Seattle, WA	824 mi
8. Bakersfield, CA	287 mi

Trips by length, 2014

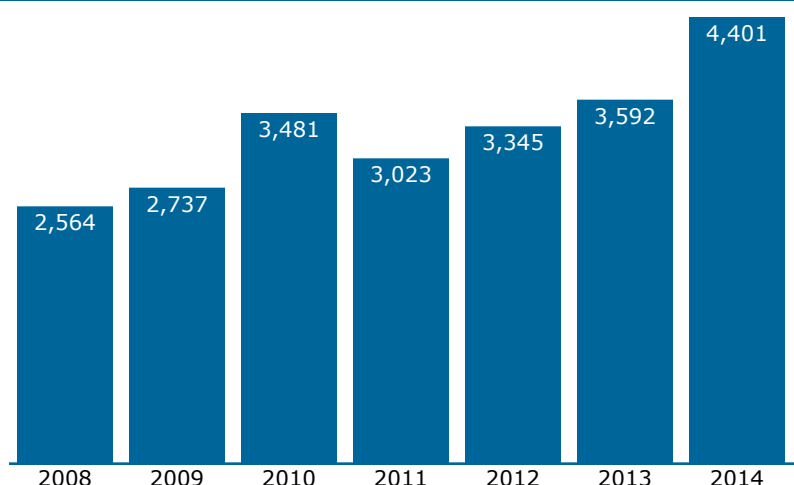


505 Capitol Ct NE #300
Washington, DC 20002
(202) 408-8362
www.narprail.org

* Chicago is Amtrak's east-west gateway.

Amtrak service in St. Albans, VT - SAB

Passengers using this station, 2008-2014 (arrivals and departures)



Amtrak Station

40 Federal St
St. Albans, VT 05478-2026

Population served by this station

Within 25 miles: 222,251
Within 50 miles: 406,208

At large representative

Peter Welch (D)
(202) 225-4115

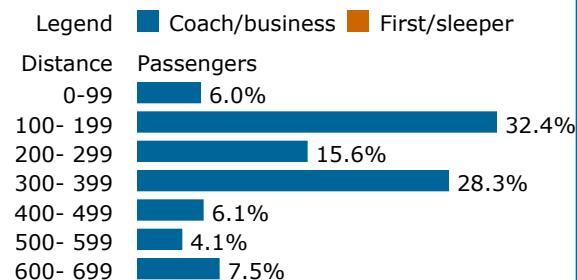
Current Amtrak presence

State Supported: 4,401
Vermonters: Daily service

Quick recap, 2014 (arrivals and departures)

	Coach/ Business	First/ Sleeper	Total
Passengers	4,401		4,401
Average trip	294 miles	n/a	294 miles
Average fare	\$ 48.00	n/a	\$ 48.00
Average yield, per mi	16.2¢	n/a	16.2¢

Trips by length, 2014



Top city pairs by ridership, 2014

1. Brattleboro, VT	181 mi
2. New York, NY	380 mi
3. White River Jct., VT	118 mi
4. Washington, DC	606 mi
5. Springfield, MA	251 mi
6. New Haven, CT	309 mi
7. Amherst, MA	216 mi
8. Philadelphia, PA	471 mi
9. Hartford, CT	277 mi

Top city pairs by revenue, 2014

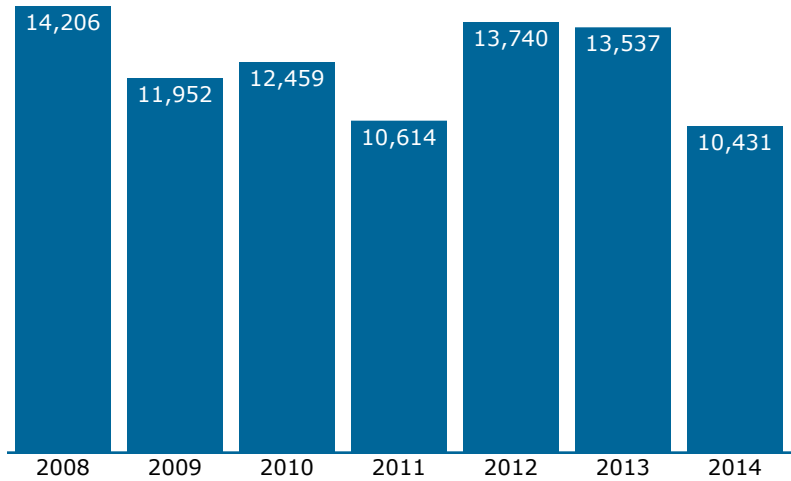
1. New York, NY	380 mi
2. Washington, DC	606 mi
3. Brattleboro, VT	181 mi
4. New Haven, CT	309 mi
5. Philadelphia, PA	471 mi
6. Springfield, MA	251 mi
7. Baltimore, MD	565 mi
8. Amherst, MA	216 mi
9. Stamford, CT	345 mi



505 Capitol Ct NE #300
Washington, DC 20002
(202) 408-8362
www.narprail.org

Amtrak service in St. Cloud, MN - SCD

Passengers using this station, 2008-2014 (arrivals and departures)



Amtrak Station

555 E St Germain St
St. Cloud, MN 56304-0751

Population served by this station

Within 25 miles: 234,120

Within 50 miles: 953,544

6th congressional district

Tom Emmer (R)

(202) 225-2331

Current Amtrak presence

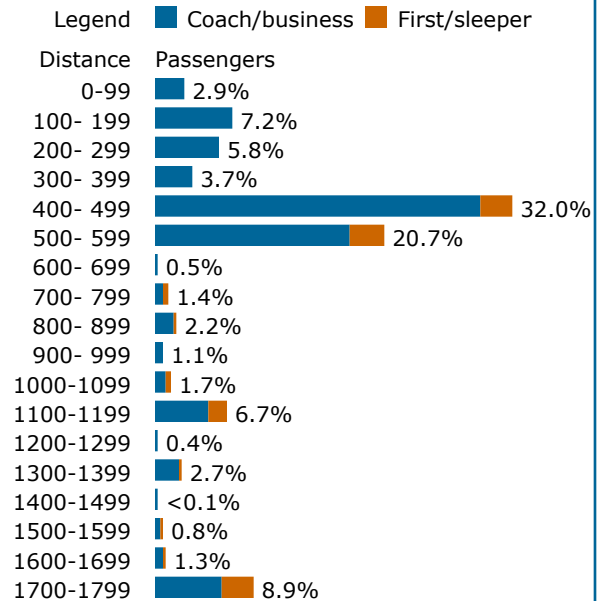
Long Distance: 10,431

Empire Builder: Daily service

Quick recap, 2014 (arrivals and departures)

	Coach/ Business	First/ Sleeper	Total
Passengers	8,948	1,483	10,431
Average trip	627 miles	966 miles	675 miles
Average fare	\$ 81.00	\$246.00	\$104.00
Average yield, per mi	12.9¢	25.4¢	15.4¢

Trips by length, 2014



Top city pairs by ridership, 2014

1. Chicago, IL*	486 mi
2. Williston, ND	575 mi
3. Minot, ND	454 mi
4. Whitefish, MT	1,140 mi
5. Stanley, ND	508 mi
6. Portland, OR	1,770 mi
7. Fargo, ND	176 mi
8. Milwaukee, WI	401 mi
9. Seattle, WA	1,719 mi

Top city pairs by revenue, 2014

1. Williston, ND	575 mi
2. Chicago, IL*	486 mi
3. Whitefish, MT	1,140 mi
4. Portland, OR	1,770 mi
5. Seattle, WA	1,719 mi
6. Minot, ND	454 mi
7. Stanley, ND	508 mi
8. Spokane, WA	1,393 mi
9. Havre, MT	884 mi

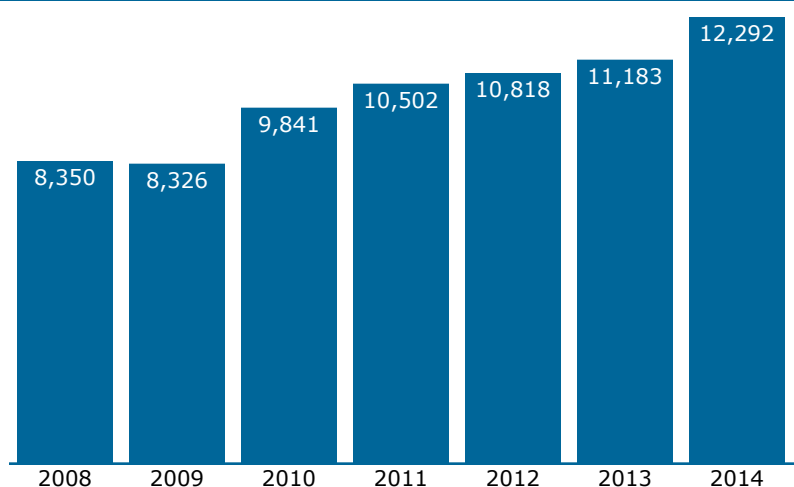


505 Capitol Ct NE #300
Washington, DC 20002
(202) 408-8362
www.narprail.org

* Chicago is Amtrak's east-west gateway.

Amtrak service in St. Joseph--Benton Harbor, MI - SJM

Passengers using this station, 2008-2014 (arrivals and departures)



Amtrak Station

410 1/2 Vine St
St. Joseph, MI 49085-1035

Population served by this station

Within 25 miles: 200,356

Within 50 miles: 1,180,220

6th congressional district

Fred Upton (R)

(202) 225-3761

Current Amtrak presence

State Supported: 12,292

Pere Marquette: Daily service

Quick recap, 2014 (arrivals and departures)

	Coach/ Business	First/ Sleeper	Total
Passengers	12,292		12,292
Average trip	87 miles	n/a	87 miles
Average fare	\$ 20.00	n/a	\$ 20.00
Average yield, per mi	22.9¢	n/a	22.9¢

Trips by length, 2014

Legend ■ Coach/business ■ First/sleeper

Distance Passengers

0-99 100.0%

Top city pairs by ridership, 2014

1. Chicago, IL*	89 mi
2. Grand Rapids, MI	87 mi
3. Holland, MI	62 mi
4. Bangor, MI	27 mi

Top city pairs by revenue, 2014

1. Chicago, IL*	89 mi
2. Grand Rapids, MI	87 mi
3. Holland, MI	62 mi
4. Bangor, MI	27 mi



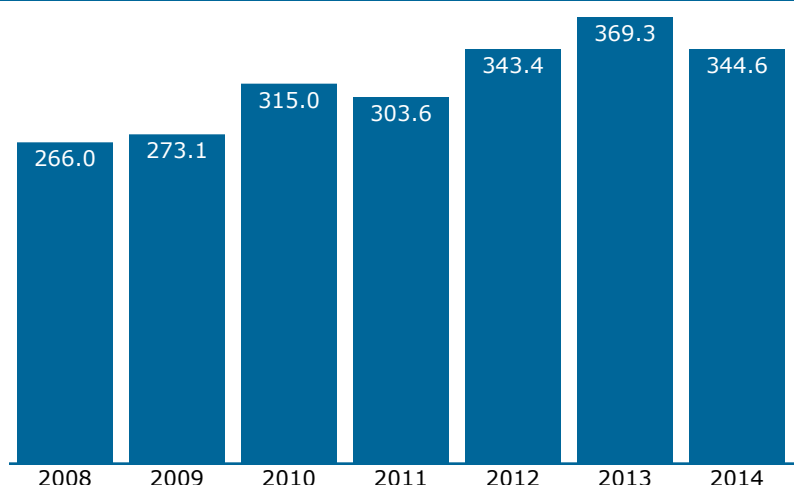
505 Capitol Ct NE #300
Washington, DC 20002
(202) 408-8362
www.narprail.org

* Chicago is Amtrak's east-west gateway.

Amtrak service in St. Louis, MO - STL

Passengers using this station, 2008-2014

(arrivals and departures, in thousands)



Quick recap, 2014 (arrivals and departures)

	Coach/ Business	First/ Sleeper	Total
Passengers	338,222	6,377	344,599
Average trip	260 miles	572 miles	266 miles
Average fare	\$ 37.00	\$168.00	\$ 39.00
Average yield, per mi	14.1¢	29.4¢	14.7¢

Station also handled 3,553 passengers to/from 1 city on connecting Thruway bus service.

Top city pairs by ridership, 2014

1. Chicago, IL*	284 mi
2. Kansas City, MO	283 mi
3. Springfield, IL	99 mi
4. Normal, IL	160 mi
5. Jefferson City, MO	125 mi
6. Joliet, IL	247 mi
7. Lees Summit, MO	260 mi
8. Longview, TX	580 mi

Top city pairs by revenue, 2014

1. Chicago, IL*	284 mi
2. Kansas City, MO	283 mi
3. Joliet, IL	247 mi
4. Dallas, TX	707 mi
5. Jefferson City, MO	125 mi
6. Longview, TX	580 mi
7. Normal, IL	160 mi
8. Springfield, IL	99 mi

Gateway Station

430 S 15th St
St. Louis, MO 63103-2607

Population served by this station

Within 25 miles: 2,119,113

Within 50 miles: 2,765,051

1st congressional district

Wm. Lacy Clay Jr. (D)

(202) 225-2406

Current Amtrak presence

State Supported: 283,709

Lincoln Service: Multiple trains daily

Missouri River Runner: Multiple trains daily

Long Distance: 60,890

Texas Eagle: Daily service

Service notes

Gateway Station opened 11/2008

Trips by length, 2014

Legend ■ Coach/business ■ First/sleeper

Distance	Passengers
0-99	10.0%
100- 199	13.6%
200- 299	70.0%
300- 399	1.2%
400- 499	0.3%
500- 599	1.7%
600- 699	0.1%
700- 799	1.8%
800- 899	0.2%
900- 999	0.3%
1000-1099	0.5%
1100-1199	<0.1%
1200-1299	<0.1%
1300-1399	<0.1%
1400-1499	<0.1%
1500-1599	<0.1%
1600-1699	<0.1%
1700-1799	<0.1%
1800-1899	<0.1%
1900-1999	<0.1%
2000+	0.2%

* Chicago is Amtrak's east-west gateway.

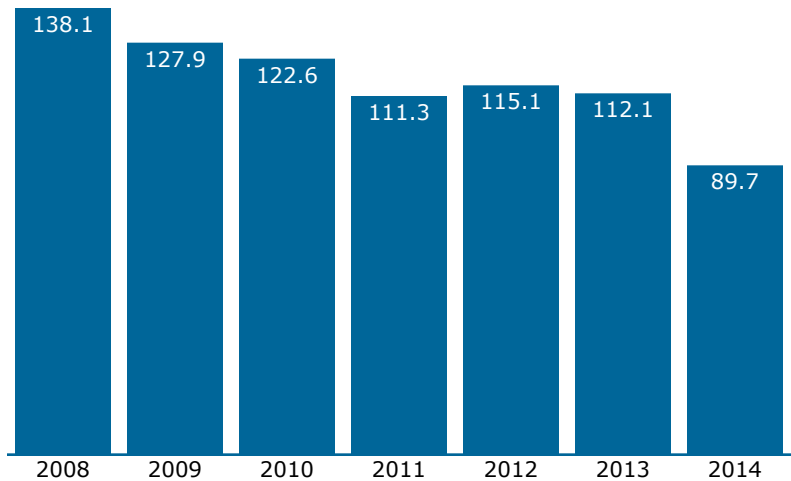


505 Capitol Ct NE #300
Washington, DC 20002
(202) 408-8362
www.narprail.org

Amtrak service in St. Paul--Minneapolis, MN - MSP

Passengers using this station, 2008-2014

(arrivals and departures, in thousands)



Midway Station

730 Transfer Road
St. Paul, MN 55114-1404

Population served by this station

Within 25 miles: 2,724,352

Within 50 miles: 3,420,702

4th congressional district

Betty McCollum (D)

(202) 225-6631

Current Amtrak presence

Long Distance: 89,675

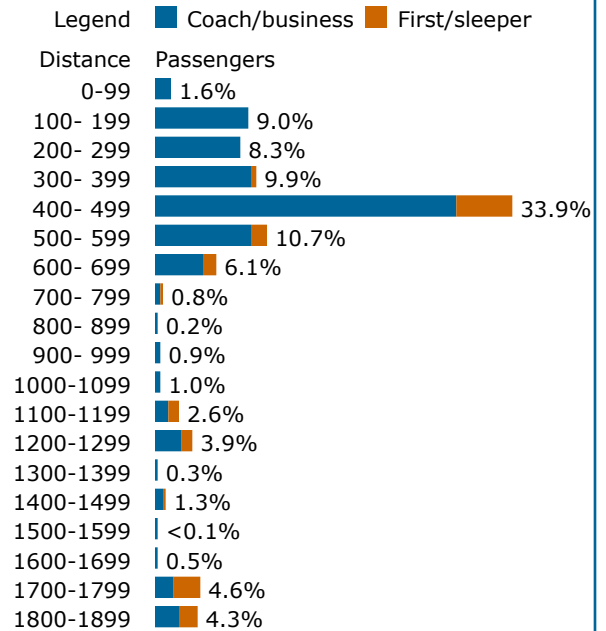
Empire Builder: Daily service

Quick recap, 2014 (arrivals and departures)

	Coach/ Business	First/ Sleeper	Total
Passengers	73,968	15,707	89,675
Average trip	522 miles	958 miles	598 miles

Station also handled 178 passengers
to/from 10 cities on connecting Thruway bus service.

Trips by length, 2014



Top city pairs by ridership, 2014

1. Chicago, IL*	418 mi
2. Minot, ND	522 mi
3. Williston, ND	643 mi
4. Milwaukee, WI	333 mi
5. Fargo, ND	244 mi
6. Portland, OR	1,838 mi
7. Seattle, WA	1,787 mi
8. Grand Forks, ND	319 mi
9. Whitefish, MT	1,208 mi

Top city pairs by revenue, 2014

1. Chicago, IL*	418 mi
2. Seattle, WA	1,787 mi
3. Portland, OR	1,838 mi
4. Minot, ND	522 mi
5. Whitefish, MT	1,208 mi
6. Williston, ND	643 mi
7. Milwaukee, WI	333 mi
8. East Glacier, MT	1,129 mi
9. Spokane, WA	1,461 mi

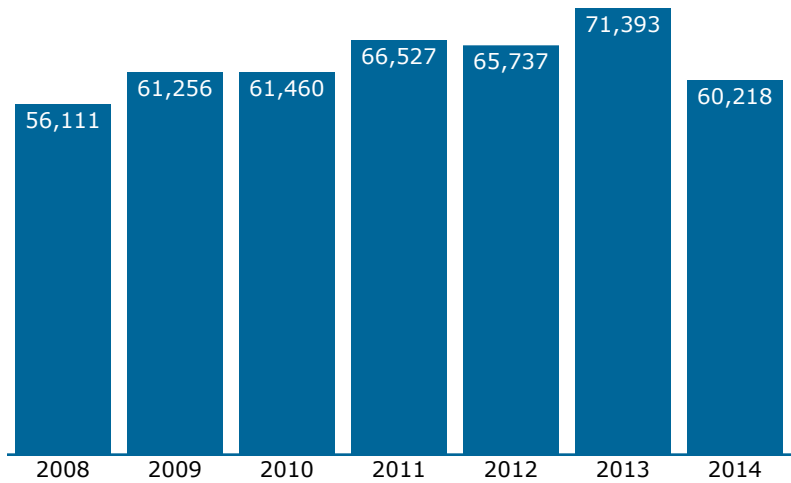


505 Capitol Ct NE #300
Washington, DC 20002
(202) 408-8362
www.narprail.org

* Chicago is Amtrak's east-west gateway.

Amtrak service in Salem, OR - SLM

Passengers using this station, 2008-2014 (arrivals and departures)



Amtrak Station

500 13th St SE
Salem, OR 97301-4025

Population served by this station

Within 25 miles: 518,736

Within 50 miles: 2,297,594

5th congressional district

Kurt Schrader (D)

(202) 225-5711

Current Amtrak presence

State Supported: 39,233

Cascades: Multiple trains daily

Long Distance: 20,985

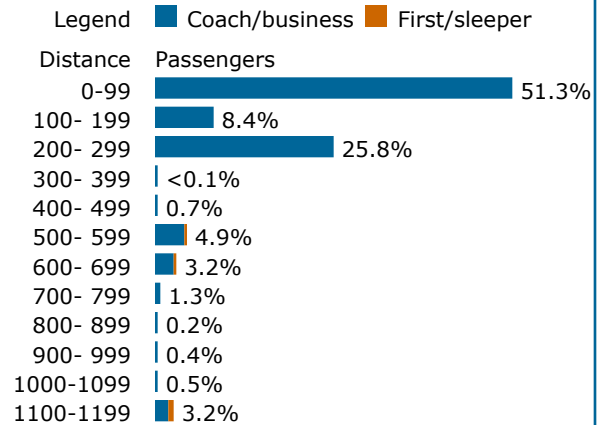
Coast Starlight: Daily service

Quick recap, 2014 (arrivals and departures)

	Coach/ Business	First/ Sleeper	Total
Passengers	58,548	1,670	60,218
Average trip	195 miles	850 miles	213 miles
Average fare	\$ 35.00	\$263.00	\$ 41.00
Average yield, per mi	18.0¢	30.9¢	19.5¢

Station also handled 25,665 passengers
to/from 6 cities on connecting Thruway bus service.

Trips by length, 2014



Top city pairs by ridership, 2014

1. Portland, OR	52 mi
2. Seattle, WA	239 mi
3. Eugene, OR	72 mi
4. Tacoma, WA	200 mi
5. Sacramento, CA	585 mi
6. Klamath Falls, OR	266 mi
7. Oregon City, OR	36 mi
8. Los Angeles, CA	1,138 mi

Top city pairs by revenue, 2014

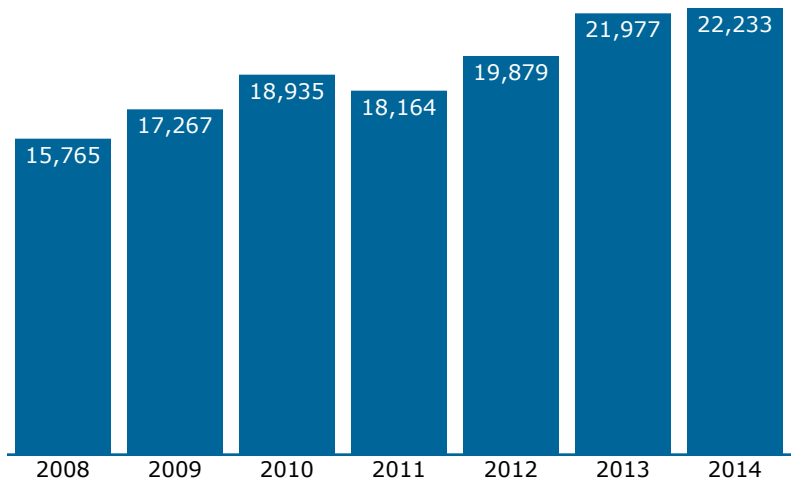
1. Seattle, WA	239 mi
2. Portland, OR	52 mi
3. Los Angeles, CA	1,138 mi
4. Sacramento, CA	585 mi
5. Tacoma, WA	200 mi
6. Klamath Falls, OR	266 mi
7. Martinez, CA	642 mi
8. Eugene, OR	72 mi



505 Capitol Ct NE #300
Washington, DC 20002
(202) 408-8362
www.narprail.org

Amtrak service in Salinas, CA - SNS

Passengers using this station, 2008-2014 (arrivals and departures)



Amtrak Station

30 Station Pl
Salinas, CA 93901-1401

Population served by this station

Within 25 miles: 572,749

Within 50 miles: 1,984,039

20th congressional district

Sam Farr (D)

(202) 225-2861

Current Amtrak presence

State Supported: 29
Pacific Surfliner: Multiple trains daily

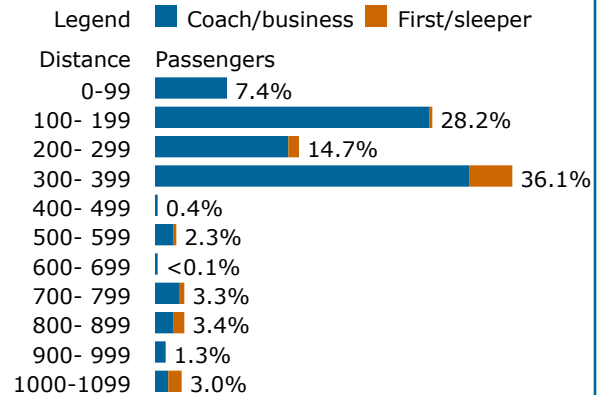
Long Distance: 22,204
Coast Starlight: Daily service

Quick recap, 2014 (arrivals and departures)

	Coach/ Business	First/ Sleeper	Total
Passengers	19,956	2,277	22,233
Average trip	297 miles	542 miles	322 miles
Average fare	\$ 47.00	\$194.00	\$ 62.00
Average yield, per mi	15.9¢	35.8¢	19.3¢

Station also handled 21,570 passengers
to/from 20 cities on connecting Thruway bus service.

Trips by length, 2014



Top city pairs by ridership, 2014

1. Los Angeles, CA	356 mi
2. Santa Barbara, CA	253 mi
3. Oakland, CA	108 mi
4. San Luis Obispo, CA	136 mi
5. Sacramento, CA	197 mi
6. Paso Robles, CA	98 mi
7. Oxnard, CA	289 mi
8. San Jose, CA	67 mi

Top city pairs by revenue, 2014

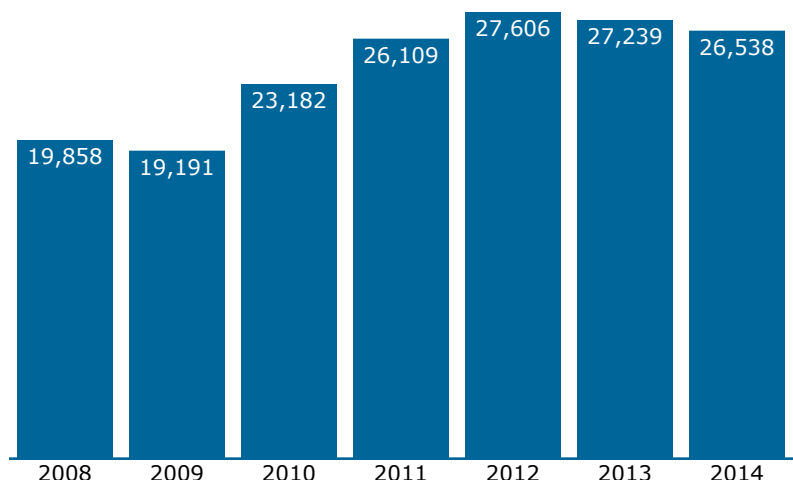
1. Los Angeles, CA	356 mi
2. Seattle, WA	1,021 mi
3. Portland, OR	834 mi
4. Santa Barbara, CA	253 mi
5. Sacramento, CA	197 mi
6. San Luis Obispo, CA	136 mi
7. Eugene, OR	711 mi
8. Oxnard, CA	289 mi



505 Capitol Ct NE #300
Washington, DC 20002
(202) 408-8362
www.narpprail.org

Amtrak service in Salisbury, NC - SAL

Passengers using this station, 2008-2014 (arrivals and departures)



Quick recap, 2014 (arrivals and departures)

	Coach/ Business	First/ Sleeper	Total
Passengers	26,397	141	26,538
Average trip	188 miles	514 miles	189 miles
Average fare	\$ 37.00	\$248.00	\$ 38.00
Average yield, per mi	19.4¢	48.2¢	19.9¢

Top city pairs by ridership, 2014

1. Raleigh, NC	131 mi
2. Charlotte, NC	42 mi
3. Greensboro, NC	47 mi
4. Durham, NC	105 mi
5. Cary, NC	122 mi
6. Washington, DC	437 mi
7. New York, NY	662 mi
8. High Point, NC	35 mi
9. Philadelphia, PA	571 mi

Top city pairs by revenue, 2014

1. New York, NY	662 mi
2. Washington, DC	437 mi
3. Raleigh, NC	131 mi
4. Philadelphia, PA	571 mi
5. Newark, NJ	652 mi
6. Durham, NC	105 mi
7. Charlotte, NC	42 mi
8. Cary, NC	122 mi
9. Baltimore, MD	477 mi

Amtrak Station

215 Depot St
Salisbury, NC 28144-5060

Population served by this station

Within 25 miles: 577,581

Within 50 miles: 3,254,268

12th congressional district

Alma Adams (D)

(202) 225-1510

Current Amtrak presence

State Supported: 23,216

Carolinian: Daily service

Piedmont: Daily service

Long Distance: 3,322

Crescent: Daily service

Service notes

Piedmont Service doubled 6/5/2010

Trips by length, 2014

Legend ■ Coach/business ■ First/sleeper

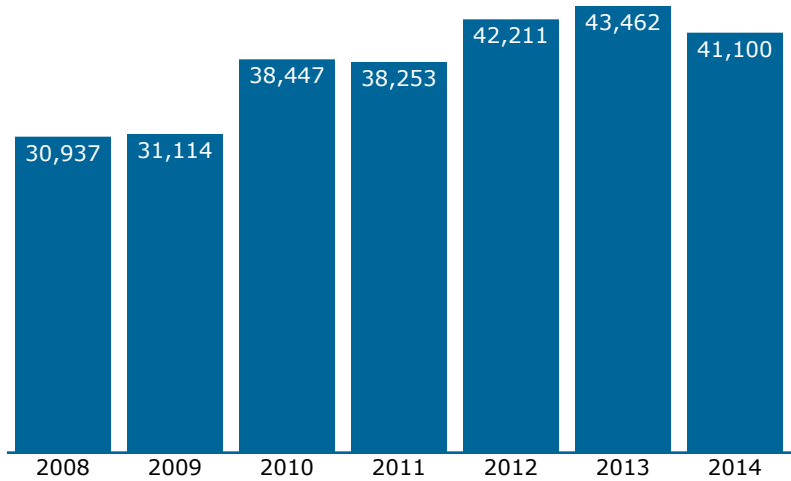
Distance	Passengers
0-99	35.2%
100- 199	36.7%
200- 299	1.9%
300- 399	7.3%
400- 499	8.4%
500- 599	5.8%
600- 699	4.3%
700- 799	<0.1%
800- 899	0.3%



505 Capitol Ct NE #300
Washington, DC 20002
(202) 408-8362
www.narprail.org

Amtrak service in Salt Lake City, UT - SLC

Passengers using this station, 2008-2014 (arrivals and departures)



Rio Grande Station

340 S 600 W
Salt Lake City, UT 84101-1011

Population served by this station

Within 25 miles: 1,368,895

Within 50 miles: 2,175,879

1st congressional district

Rob Bishop (R)

(202) 225-0453

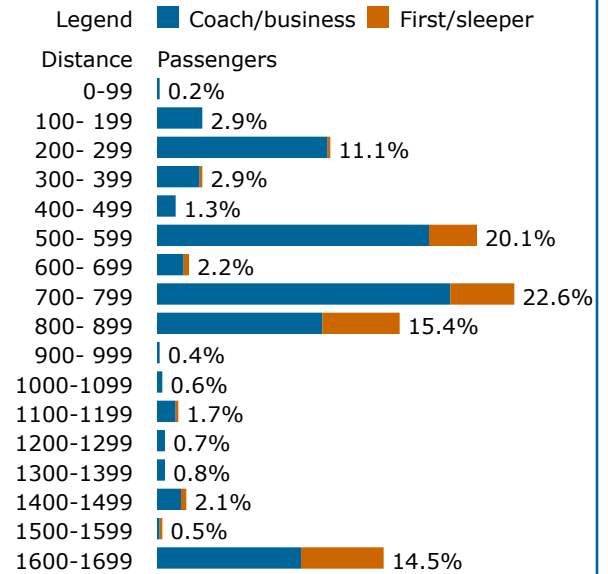
Current Amtrak presence

Long Distance: 41,100
California Zephyr: Daily service

Quick recap, 2014 (arrivals and departures)

	Coach/ Business	First/ Sleeper	Total
Passengers	32,980	8,120	41,100
Average trip	746 miles	1,001 miles	796 miles
Average fare	\$ 85.00	\$249.00	\$117.00
Average yield, per mi	11.4¢	24.8¢	14.7¢

Trips by length, 2014



Top city pairs by ridership, 2014

1. Sacramento, CA	745 mi
2. Chicago, IL*	1,608 mi
3. Emeryville, CA	830 mi
4. Reno, NV	594 mi
5. Denver, CO	570 mi
6. Grand Junction, CO	297 mi
7. Elko, NV	263 mi
8. Glenwood Springs, CO	385 mi
9. Roseville, CA	728 mi

Top city pairs by revenue, 2014

1. Chicago, IL*	1,608 mi
2. Sacramento, CA	745 mi
3. Emeryville, CA	830 mi
4. Reno, NV	594 mi
5. Denver, CO	570 mi
6. Martinez, CA	803 mi
7. Elko, NV	263 mi
8. Galesburg, IL	1,446 mi
9. Grand Junction, CO	297 mi

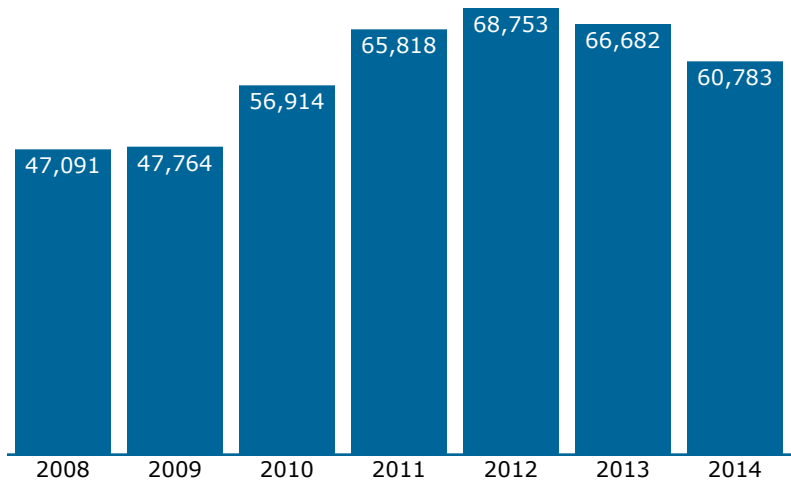


505 Capitol Ct NE #300
Washington, DC 20002
(202) 408-8362
www.narprail.org

* Chicago is Amtrak's east-west gateway.

Amtrak service in San Antonio, TX - SAS

Passengers using this station, 2008-2014 (arrivals and departures)



Amtrak Station

350 Hoefgen Ave
San Antonio, TX 78205-3314

Population served by this station

Within 25 miles: 1,821,388

Within 50 miles: 2,228,688

35th congressional district

Lloyd Doggett (D)

(202) 225-4865

Current Amtrak presence

Long Distance: 60,783

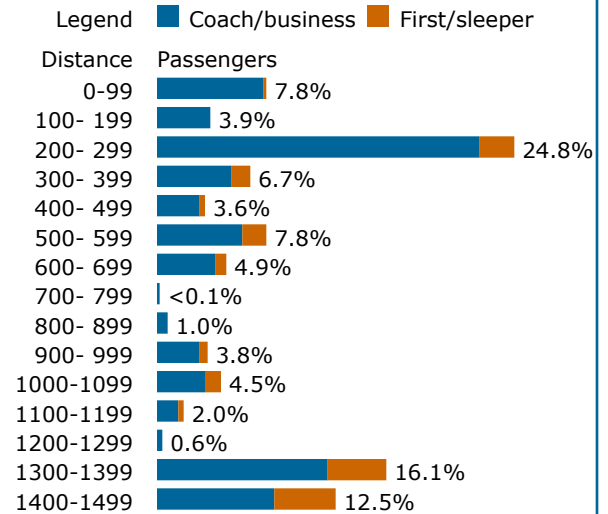
Sunset Limited: 3 trains/wk

Texas Eagle: Daily service

Quick recap, 2014 (arrivals and departures)

	Coach/ Business	First/ Sleeper	Total
Passengers	49,590	11,193	60,783
Average trip	625 miles	924 miles	680 miles
Average fare	\$ 69.00	\$216.00	\$ 96.00
Average yield, per mi	11.1¢	23.4¢	14.2¢

Trips by length, 2014



Top city pairs by ridership, 2014

1. Fort Worth, TX	294 mi
2. Chicago, IL*	1,316 mi
3. Los Angeles, CA	1,423 mi
4. Austin, TX	93 mi
5. New Orleans, LA	572 mi
6. Dallas, TX	325 mi
7. Tucson, AZ	921 mi
8. El Paso, TX	605 mi
9. St. Louis, MO	1,032 mi

Top city pairs by revenue, 2014

1. Los Angeles, CA	1,423 mi
2. Chicago, IL*	1,316 mi
3. Fort Worth, TX	294 mi
4. New Orleans, LA	572 mi
5. Tucson, AZ	921 mi
6. St. Louis, MO	1,032 mi
7. El Paso, TX	605 mi
8. Maricopa, AZ	1,007 mi
9. Dallas, TX	325 mi

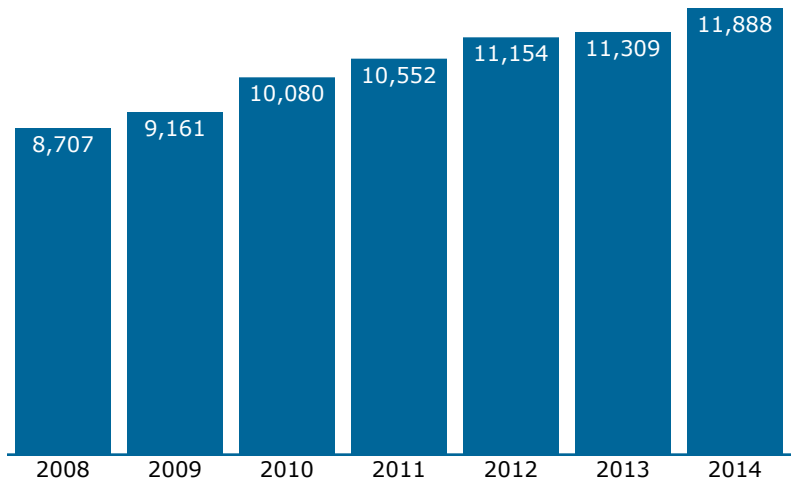


505 Capitol Ct NE #300
Washington, DC 20002
(202) 408-8362
www.narprail.org

* Chicago is Amtrak's east-west gateway.

Amtrak service in San Bernardino, CA - SNB

Passengers using this station, 2008-2014 (arrivals and departures)



Amtrak Station

1170 W 3rd St
San Bernardino, CA 92410-1715

Population served by this station

Within 25 miles: 2,712,116

Within 50 miles: 9,435,088

31st congressional district

Pete Aguilar (D)

(202) 225-3201

Current Amtrak presence

State Supported:

Long Distance: 11,888

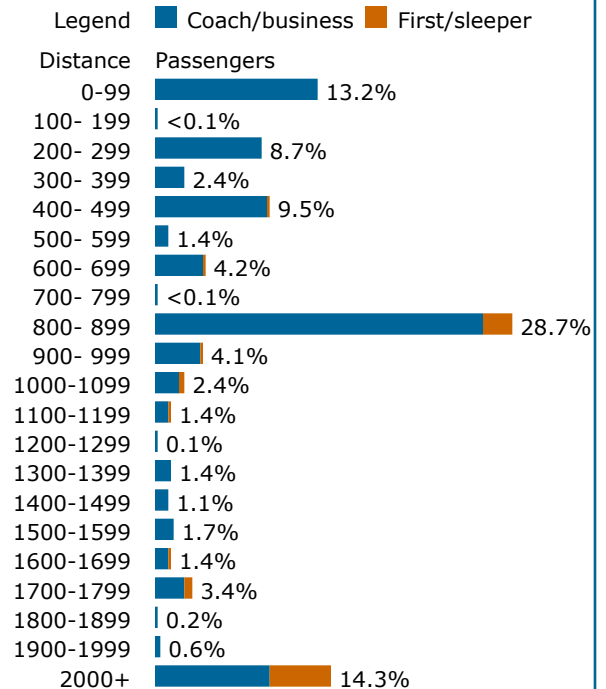
Southwest Chief: Daily service

Quick recap, 2014 (arrivals and departures)

	Coach/ Business	First/ Sleeper	Total
Passengers	10,591	1,297	11,888
Average trip	837 miles	1,556 miles	915 miles
Average fare	\$ 85.00	\$337.00	\$112.00
Average yield, per mi	10.2¢	21.6¢	12.3¢

Station also handled 9,073 passengers
to/from 1 city on connecting Thruway bus service.

Trips by length, 2014



Top city pairs by ridership, 2014

1. Albuquerque, NM	852 mi
2. Chicago, IL*	2,184 mi
3. Los Angeles, CA	72 mi
4. Needles, CA	253 mi
5. Flagstaff, AZ	493 mi
6. Gallup, NM	679 mi
7. Kansas City, MO	1,747 mi
8. Lamy, NM	919 mi

Top city pairs by revenue, 2014

1. Chicago, IL*	2,184 mi
2. Albuquerque, NM	852 mi
3. Kansas City, MO	1,747 mi
4. Flagstaff, AZ	493 mi
5. Needles, CA	253 mi
6. Gallup, NM	679 mi
7. Raton, NM	1,095 mi
8. Topeka, KS	1,681 mi



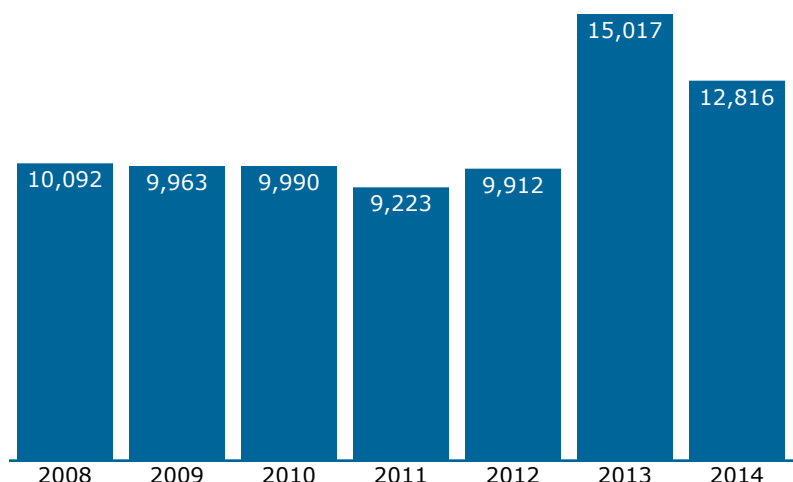
505 Capitol Ct NE #300
Washington, DC 20002
(202) 408-8362
www.narprail.org

* Chicago is Amtrak's east-west gateway.

Amtrak service in San Clemente, CA - SNP

Passengers using this station, 2008-2014

(arrivals and departures)



Amtrak Station

615 Avenida Victoria
San Clemente, CA 92672-5301

Population served by this station

Within 25 miles: 1,510,808

Within 50 miles: 10,409,771

49th congressional district

Darrell Issa (R)

(202) 225-3906

Current Amtrak presence

State Supported: 12,816

Pacific Surfliner: Multiple trains daily

Quick recap, 2014 (arrivals and departures)

	Coach/ Business	First/ Sleepor	Total
Passengers	12,816		12,816
Average trip	59 miles	n/a	59 miles
Average fare	\$ 20.00	n/a	\$ 20.00
Average yield, per mi	34.5¢	n/a	34.5¢

Trips by length, 2014



Top city pairs by ridership, 2014

1. San Diego, CA	64 mi
2. Los Angeles, CA	65 mi
3. SD Old Town, CA	61 mi
4. Fullerton, CA	39 mi
5. Solana Beach, CA	39 mi
6. Anaheim, CA	34 mi
7. Oceanside, CA	22 mi
8. Irvine, CA	19 mi
9. Santa Barbara, CA	168 mi

Top city pairs by revenue, 2014

1. San Diego, CA	64 mi
2. Los Angeles, CA	65 mi
3. SD Old Town, CA	61 mi
4. Fullerton, CA	39 mi
5. Solana Beach, CA	39 mi
6. Santa Barbara, CA	168 mi
7. Anaheim, CA	34 mi
8. Burbank, CA	78 mi
9. Van Nuys, CA	84 mi

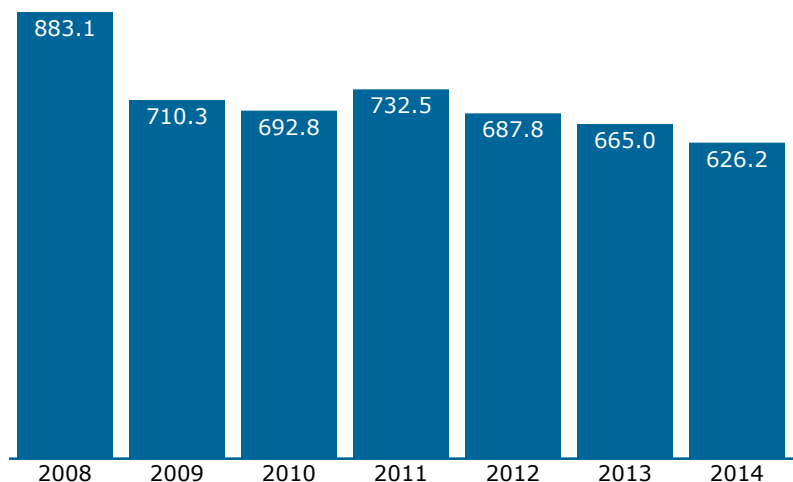


505 Capitol Ct NE #300
Washington, DC 20002
(202) 408-8362
www.narprail.org

Amtrak service in San Diego, CA - SAN

Passengers using this station, 2008-2014

(arrivals and departures, in thousands)



Amtrak Station

1050 Kettner Blvd
San Diego, CA 92101-3339

Population served by this station

Within 25 miles: 2,281,212

Within 50 miles: 3,084,927

52nd congressional district

Scott Peters (D)

(202) 225-0508

Current Amtrak presence

State Supported: 626,223

Pacific Surfliner: Multiple trains daily

Quick recap, 2014 (arrivals and departures)

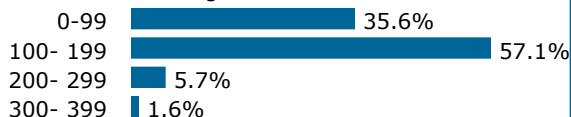
	Coach/ Business	First/ Sleeper	Total
Passengers	626,223		626,223
Average trip	120 miles	n/a	120 miles
Average fare	\$ 33.00	n/a	\$ 33.00
Average yield, per mi	27.0¢	n/a	27.0¢

Station also handled 9,352 passengers
to/from 11 cities on connecting Thruway bus service.

Trips by length, 2014

Legend ■ Coach/business ■ First/sleeper

Distance Passengers



Top city pairs by ridership, 2014

1. Los Angeles, CA	129 mi
2. Irvine, CA	83 mi
3. Anaheim, CA	98 mi
4. Fullerton, CA	103 mi
5. S.J. Capistrano, CA	71 mi
6. Santa Ana, CA	93 mi
7. Santa Barbara, CA	232 mi
8. Oceanside, CA	42 mi

Top city pairs by revenue, 2014

1. Los Angeles, CA	129 mi
2. Irvine, CA	83 mi
3. Anaheim, CA	98 mi
4. Fullerton, CA	103 mi
5. Santa Barbara, CA	232 mi
6. S.J. Capistrano, CA	71 mi
7. Santa Ana, CA	93 mi
8. Van Nuys, CA	148 mi

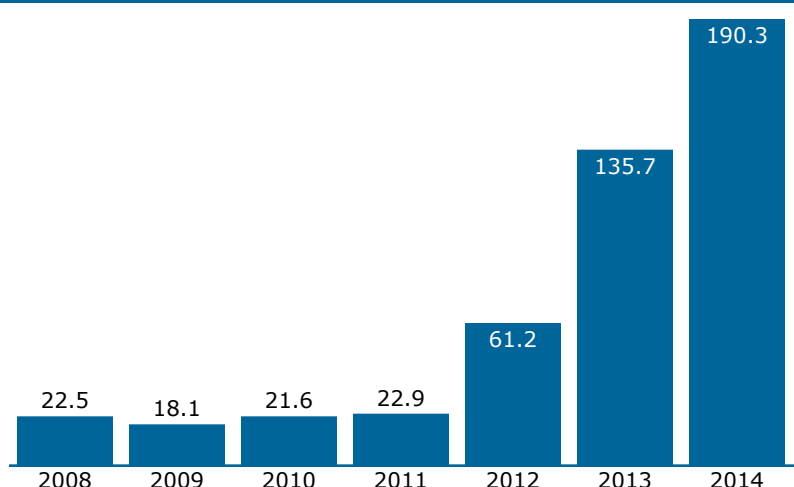


505 Capitol Ct NE #300
Washington, DC 20002
(202) 408-8362
www.narprail.org

Amtrak service in San Diego--Old Town, CA - OLT

Passengers using this station, 2008-2014

(arrivals and departures, in thousands)



Amtrak Station

4005 Taylor St
San Diego, CA 92110-2738

Population served by this station

Within 25 miles: 2,358,918

Within 50 miles: 3,122,045

53rd congressional district

Susan Davis (D)

(202) 225-2040

Current Amtrak presence

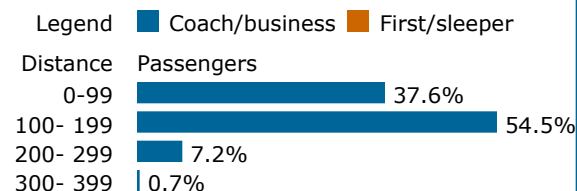
State Supported: 190,252

Pacific Surfliner: Multiple trains daily

Quick recap, 2014 (arrivals and departures)

	Coach/ Business	First/ Sleeper	Total
Passengers	190,252		190,252
Average trip	117 miles	n/a	117 miles
Average fare	\$ 33.00	n/a	\$ 33.00
Average yield, per mi	27.9¢	n/a	27.9¢

Trips by length, 2014



Top city pairs by ridership, 2014

1. Los Angeles, CA	126 mi
2. Irvine, CA	80 mi
3. Anaheim, CA	95 mi
4. Fullerton, CA	100 mi
5. S.J. Capistrano, CA	68 mi
6. Santa Ana, CA	90 mi
7. Santa Barbara, CA	229 mi
8. Van Nuys, CA	145 mi
9. Oceanside, CA	39 mi

Top city pairs by revenue, 2014

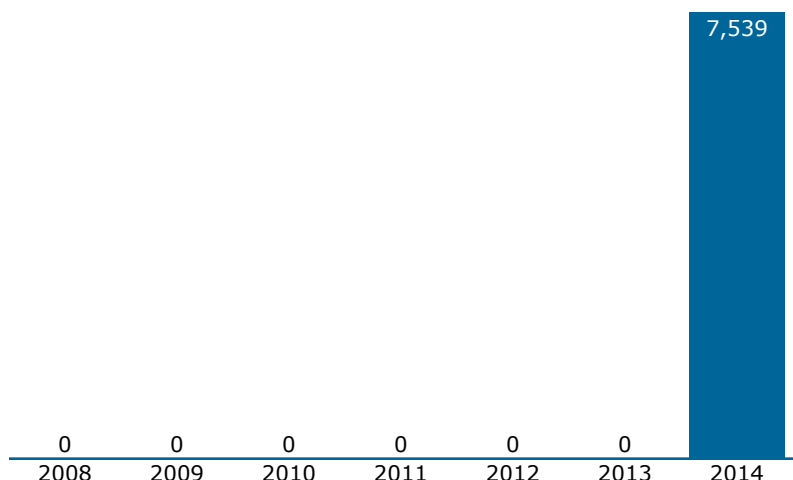
1. Los Angeles, CA	126 mi
2. Irvine, CA	80 mi
3. Anaheim, CA	95 mi
4. Fullerton, CA	100 mi
5. Santa Barbara, CA	229 mi
6. S.J. Capistrano, CA	68 mi
7. Santa Ana, CA	90 mi
8. Van Nuys, CA	145 mi
9. Chatsworth, CA	155 mi



505 Capitol Ct NE #300
Washington, DC 20002
(202) 408-8362
www.narprail.org

Amtrak service in San Diego--Sorrento Valley, CA - SRB

Passengers using this station, 2008-2014 (arrivals and departures)



Coaster Station

11170 Sorrento Valley Rd
San Diego, CA 92121

Population served by this station

Within 25 miles: 2,826,450

Within 50 miles: 3,512,686

49th congressional district

Darrell Issa (R)

(202) 225-3906

Current Amtrak presence

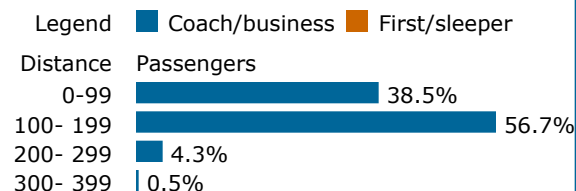
State Supported: 7,539

Pacific Surfliner: Multiple trains daily

Quick recap, 2014 (arrivals and departures)

	Coach/ Business	First/ Sleeper	Total
Passengers	7,539		7,539
Average trip	105 miles	n/a	105 miles
Average fare	\$ 30.00	n/a	\$ 30.00
Average yield, per mi	28.5¢	n/a	28.5¢

Trips by length, 2014



Top city pairs by ridership, 2014

1. Los Angeles, CA	110 mi
2. Irvine, CA	64 mi
3. Anaheim, CA	79 mi
4. Fullerton, CA	84 mi
5. Santa Ana, CA	74 mi
6. S.J. Capistrano, CA	52 mi
7. Santa Barbara, CA	213 mi
8. Chatsworth, CA	139 mi
9. Goleta, CA	221 mi

Top city pairs by revenue, 2014

1. Los Angeles, CA	110 mi
2. Irvine, CA	64 mi
3. Anaheim, CA	79 mi
4. Fullerton, CA	84 mi
5. Santa Barbara, CA	213 mi
6. Santa Ana, CA	74 mi
7. S.J. Capistrano, CA	52 mi
8. Goleta, CA	221 mi
9. Chatsworth, CA	139 mi

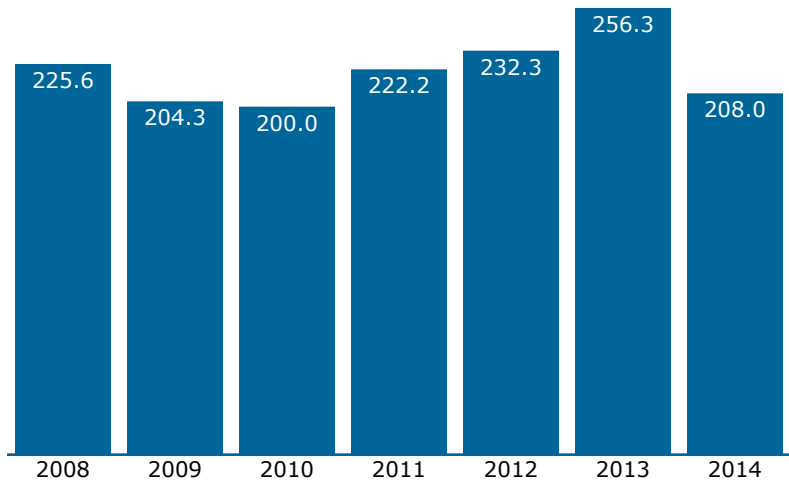


505 Capitol Ct NE #300
Washington, DC 20002
(202) 408-8362
www.narprail.org

Amtrak service in San Jose, CA - SJC

Passengers using this station, 2008-2014

(arrivals and departures, in thousands)



Amtrak Station

65 Cahill St
San Jose, CA 95110-2501

Population served by this station

Within 25 miles: 2,643,169

Within 50 miles: 6,574,892

19th congressional district

Zoe Lofgren (D)

(202) 225-3072

Current Amtrak presence

State Supported: 161,829

Capitols: Multiple trains daily

Pacific Surfliner: Multiple trains daily

Long Distance: 46,182

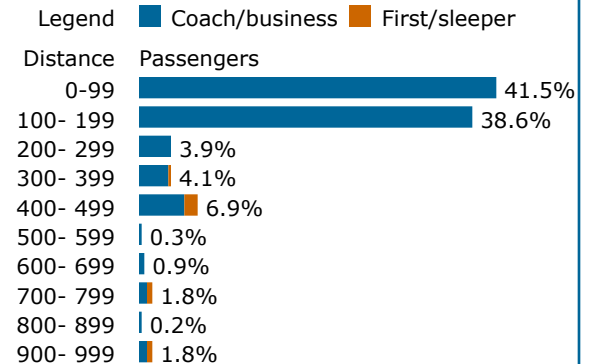
Coast Starlight: Daily service

Quick recap, 2014 (arrivals and departures)

	Coach/ Business	First/ Sleeper	Total
Passengers	199,719	8,292	208,011
Average trip	144 miles	581 miles	161 miles
Average fare	\$ 29.00	\$198.00	\$ 36.00
Average yield, per mi	20.2¢	34.1¢	22.2¢

Station also handled 69,906 passengers
to/from 25 cities on connecting Thruway bus service.

Trips by length, 2014



Top city pairs by ridership, 2014

1. Sacramento, CA	133 mi
2. Oakland, CA	43 mi
3. Emeryville, CA	49 mi
4. Davis, CA	119 mi
5. Berkeley, CA	50 mi
6. Los Angeles, CA	423 mi
7. Oakland Coliseum, CA	38 mi
8. San Luis Obispo, CA	203 mi

Top city pairs by revenue, 2014

1. Sacramento, CA	133 mi
2. Los Angeles, CA	423 mi
3. Seattle, WA	954 mi
4. Davis, CA	119 mi
5. Portland, OR	767 mi
6. Santa Barbara, CA	320 mi
7. Oakland, CA	43 mi
8. Emeryville, CA	49 mi

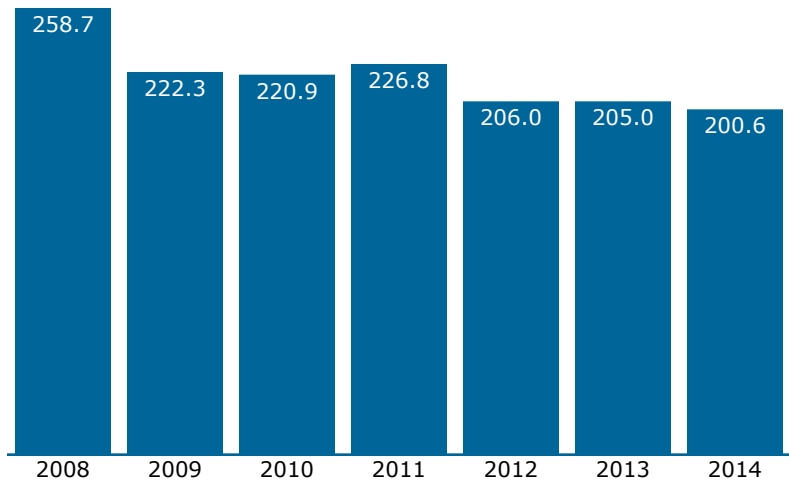


505 Capitol Ct NE #300
Washington, DC 20002
(202) 408-8362
www.narprail.org

Amtrak service in San Juan Capistrano, CA - SNC

Passengers using this station, 2008-2014

(arrivals and departures, in thousands)



Amtrak Station

26701 Verdugo St
San Juan Capistrano, CA 92675-3146

Population served by this station

Within 25 miles: 2,146,129

Within 50 miles: 12,183,178

49th congressional district

Darrell Issa (R)

(202) 225-3906

Current Amtrak presence

State Supported: 200,619

Pacific Surfliner: Multiple trains daily

Quick recap, 2014 (arrivals and departures)

	Coach/ Business	First/ Sleeper	Total
Passengers	200,619		200,619
Average trip	59 miles	n/a	59 miles
Average fare	\$ 19.00	n/a	\$ 19.00
Average yield, per mi	31.2¢	n/a	31.2¢

Station also handled 420 passengers
to/from 6 cities on connecting Thruway bus service.

Trips by length, 2014

Legend ■ Coach/business ■ First/sleeper

Distance Passengers

0-99 ■ 93.9%

100- 199 ■ 5.0%

200- 299 ■ 1.1%

Top city pairs by ridership, 2014

1. San Diego, CA	71 mi
2. Los Angeles, CA	58 mi
3. Solana Beach, CA	46 mi
4. Fullerton, CA	32 mi
5. SD Old Town, CA	68 mi
6. Oceanside, CA	29 mi
7. Anaheim, CA	27 mi
8. Santa Ana, CA	22 mi

Top city pairs by revenue, 2014

1. San Diego, CA	71 mi
2. Los Angeles, CA	58 mi
3. Solana Beach, CA	46 mi
4. SD Old Town, CA	68 mi
5. Fullerton, CA	32 mi
6. Santa Barbara, CA	161 mi
7. Oceanside, CA	29 mi
8. Anaheim, CA	27 mi



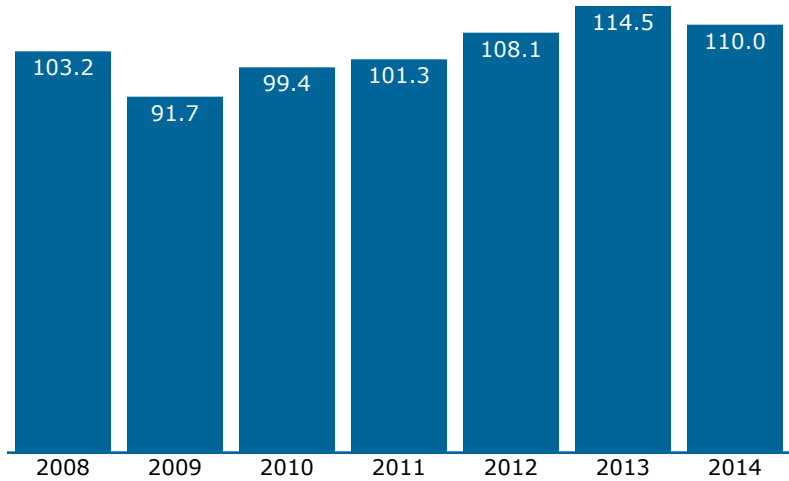
**NATIONAL ASSOCIATION of
RAILROAD PASSENGERS**

505 Capitol Ct NE #300
Washington, DC 20002
(202) 408-8362
www.narprail.org

Amtrak service in San Luis Obispo, CA - SLO

Passengers using this station, 2008-2014

(arrivals and departures, in thousands)



Amtrak Station

1011 Railroad Ave
San Luis Obispo, CA 93401-4449

Population served by this station

Within 25 miles: 260,237

Within 50 miles: 475,727

24th congressional district

Lois Capps (D)

(202) 225-3601

Current Amtrak presence

State Supported: 70,794

Pacific Surfliner: Multiple trains daily

Long Distance: 39,199

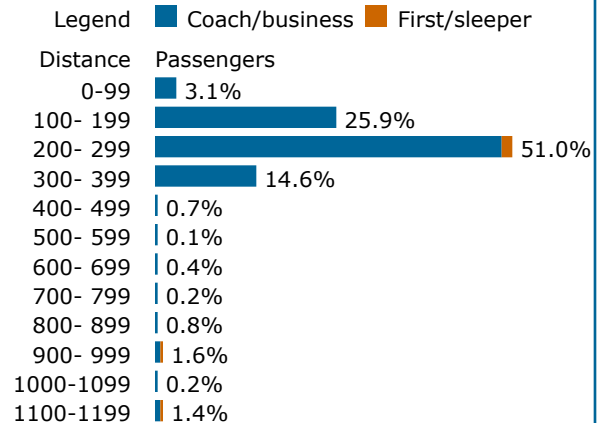
Coast Starlight: Daily service

Quick recap, 2014 (arrivals and departures)

	Coach/ Business	First/ Sleeper	Total
Passengers	105,813	4,180	109,993
Average trip	236 miles	577 miles	249 miles
Average fare	\$ 43.00	\$193.00	\$ 48.00
Average yield, per mi	18.1¢	33.5¢	19.4¢

Station also handled 41,483 passengers
to/from 16 cities on connecting Thruway bus service.

Trips by length, 2014



Top city pairs by ridership, 2014

1. Los Angeles, CA	222 mi
2. Santa Barbara, CA	119 mi
3. San Diego, CA	351 mi
4. San Jose, CA	203 mi
5. Goleta, CA	111 mi
6. Oakland, CA	244 mi
7. Oceanside, CA	309 mi
8. Van Nuys, CA	203 mi

Top city pairs by revenue, 2014

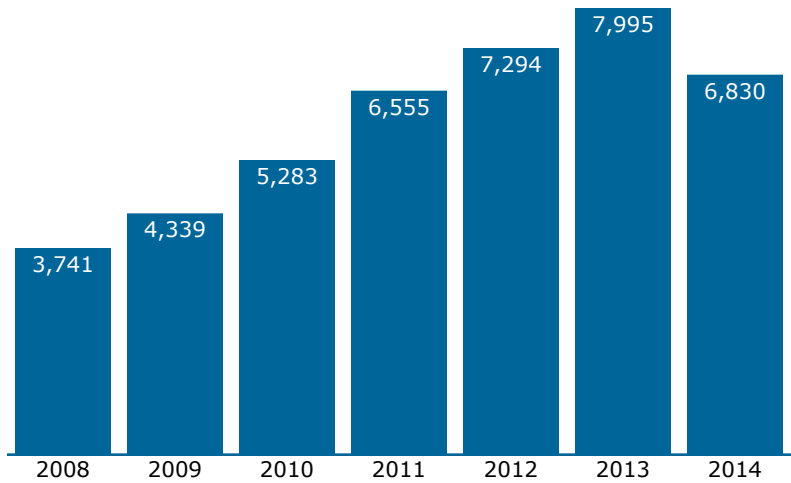
1. Los Angeles, CA	222 mi
2. San Diego, CA	351 mi
3. Santa Barbara, CA	119 mi
4. Seattle, WA	1,157 mi
5. Portland, OR	970 mi
6. San Jose, CA	203 mi
7. Oakland, CA	244 mi
8. Oceanside, CA	309 mi



505 Capitol Ct NE #300
Washington, DC 20002
(202) 408-8362
www.narprail.org

Amtrak service in San Marcos, TX - SMC

Passengers using this station, 2008-2014 (arrivals and departures)



Intermodal Station

338 S Guadalupe St
San Marcos, TX 78666-6310

Population served by this station

Within 25 miles: 527,648

Within 50 miles: 3,206,541

35th congressional district

Lloyd Doggett (D)

(202) 225-4865

Current Amtrak presence

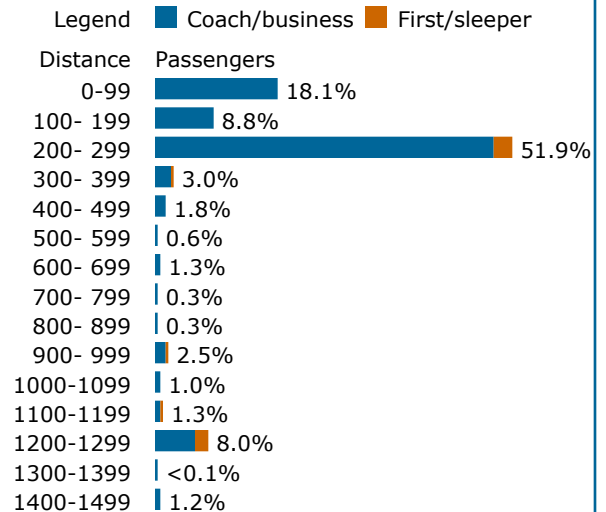
Long Distance: 6,830

Texas Eagle: Daily service

Quick recap, 2014 (arrivals and departures)

	Coach/ Business	First/ Sleeper	Total
Passengers	6,301	529	6,830
Average trip	290 miles	739 miles	325 miles
Average fare	\$ 39.00	\$181.00	\$ 50.00
Average yield, per mi	13.5¢	24.4¢	15.5¢

Trips by length, 2014



Top city pairs by ridership, 2014

1. Fort Worth, TX	231 mi
2. Austin, TX	30 mi
3. Dallas, TX	262 mi
4. Temple, TX	103 mi
5. Chicago, IL*	1,253 mi
6. San Antonio, TX	63 mi
7. Cleburne, TX	202 mi
8. St. Louis, MO	969 mi
9. Longview, TX	389 mi

Top city pairs by revenue, 2014

1. Fort Worth, TX	231 mi
2. Chicago, IL*	1,253 mi
3. Dallas, TX	262 mi
4. St. Louis, MO	969 mi
5. Los Angeles, CA	1,475 mi
6. Normal, IL	1,129 mi
7. Cleburne, TX	202 mi
8. Temple, TX	103 mi
9. Longview, TX	389 mi

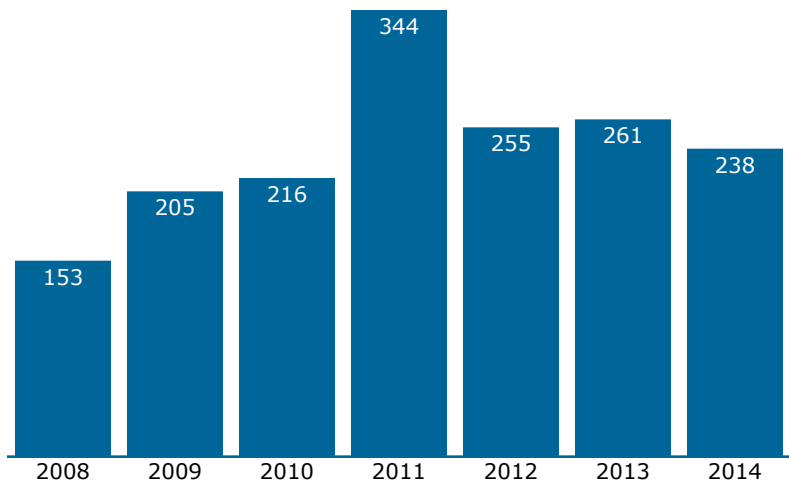


505 Capitol Ct NE #300
Washington, DC 20002
(202) 408-8362
www.narprail.org

* Chicago is Amtrak's east-west gateway.

Amtrak service in Sanderson, TX - SND

Passengers using this station, 2008-2014 (arrivals and departures)



Amtrak Station

201 W Downie St
Sanderson, TX 79848

Population served by this station

Within 25 miles: 984

Within 50 miles: 6,600

23rd congressional district

Will Hurd (R)

(202) 225-4511

Current Amtrak presence

Long Distance: 238

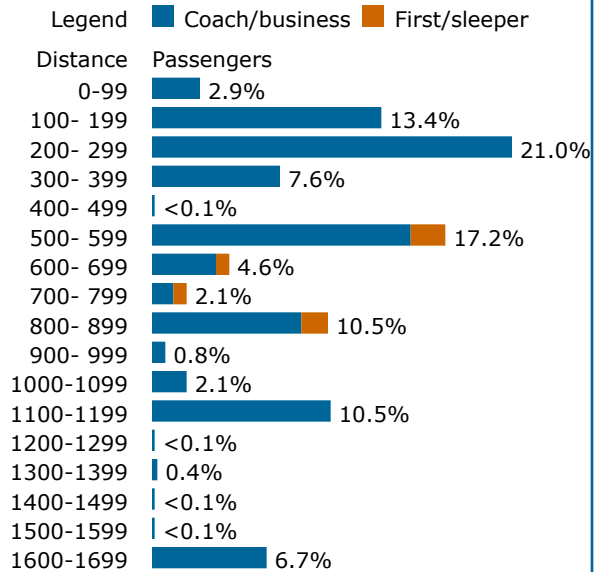
Sunset Limited: 3 trains/wk

Texas Eagle: 3 trains/wk

Quick recap, 2014 (arrivals and departures)

	Coach/ Business	First/ Sleeper	Total
Passengers	225	13	238
Average trip	588 miles	676 miles	593 miles
Average fare	\$ 69.00	\$208.00	\$ 77.00
Average yield, per mi	11.8¢	30.7¢	13.0¢

Trips by length, 2014



Top city pairs by ridership, 2014

1. San Antonio, TX	295 mi
2. Del Rio, TX	125 mi
3. Houston, TX	505 mi
4. Los Angeles, CA	1,128 mi
5. New Orleans, LA	867 mi
6. El Paso, TX	310 mi
7. Chicago, IL*	1,611 mi
8. Alpine, TX	92 mi
9. Tucson, AZ	626 mi

Top city pairs by revenue, 2014

1. New Orleans, LA	867 mi
2. Los Angeles, CA	1,128 mi
3. Houston, TX	505 mi
4. San Antonio, TX	295 mi
5. Chicago, IL*	1,611 mi
6. Lake Charles, LA	648 mi
7. El Paso, TX	310 mi
8. Palm Springs, CA	1,022 mi
9. Del Rio, TX	125 mi

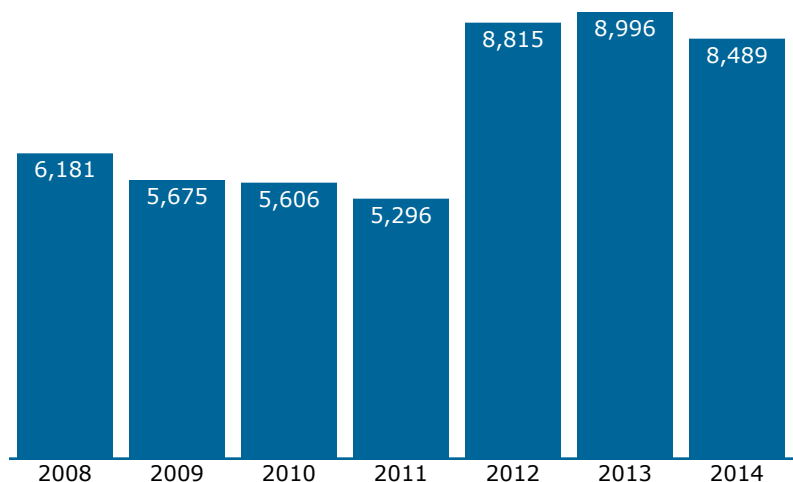


505 Capitol Ct NE #300
Washington, DC 20002
(202) 408-8362
www.narprail.org

* Chicago is Amtrak's east-west gateway.

Amtrak service in Sandpoint, ID - SPT

Passengers using this station, 2008-2014 (arrivals and departures)



Amtrak Station

450 Railroad Ave
Sandpoint, ID 83864

Population served by this station

Within 25 miles: 38,937
Within 50 miles: 248,035

1st congressional district

Raul R. Labrador (R)
(202) 225-6611

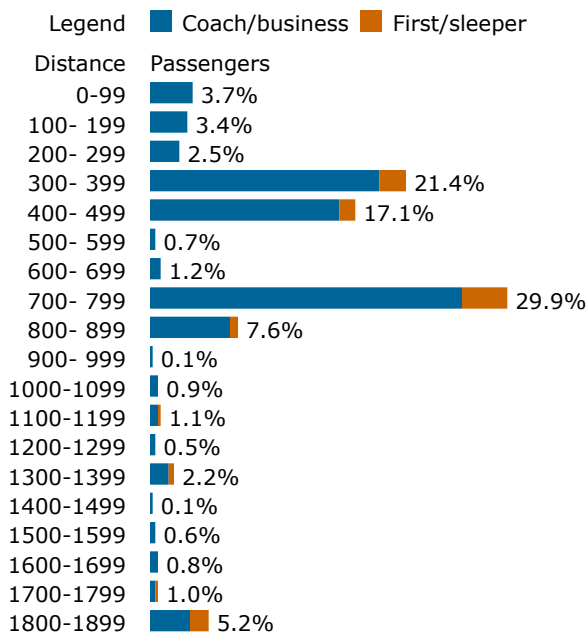
Current Amtrak presence

Long Distance: 8,489
Empire Builder: Daily service

Quick recap, 2014 (arrivals and departures)

	Coach/ Business	First/ Sleeper	Total
Passengers	7,455	1,034	8,489
Average trip	640 miles	888 miles	670 miles
Average fare	\$ 89.00	\$252.00	\$109.00
Average yield, per mi	13.9¢	28.4¢	16.2¢

Trips by length, 2014



Top city pairs by ridership, 2014

1. Williston, ND	752 mi
2. Portland, OR	443 mi
3. Seattle, WA	392 mi
4. Everett, WA	358 mi
5. Chicago, IL*	1,813 mi
6. Minot, ND	873 mi
7. Stanley, ND	819 mi
8. Spokane, WA	66 mi
9. Whitefish, MT	187 mi

Top city pairs by revenue, 2014

1. Williston, ND	752 mi
2. Chicago, IL*	1,813 mi
3. Portland, OR	443 mi
4. Seattle, WA	392 mi
5. Minot, ND	873 mi
6. Stanley, ND	819 mi
7. Everett, WA	358 mi
8. St. Paul, MN	1,395 mi
9. Fargo, ND	1,151 mi

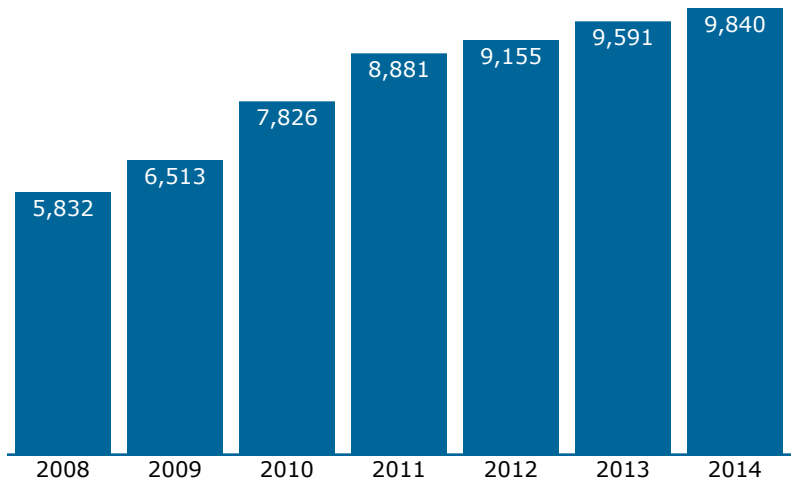


505 Capitol Ct NE #300
Washington, DC 20002
(202) 408-8362
www.narprail.org

* Chicago is Amtrak's east-west gateway.

Amtrak service in Sandusky, OH - SKY

Passengers using this station, 2008-2014 (arrivals and departures)



Amtrak Station

1200 N Depot St
Sandusky, OH 44870-3165

Population served by this station

Within 25 miles: 227,171
Within 50 miles: 1,744,964

9th congressional district

Marcy Kaptur (D)
(202) 225-4146

Current Amtrak presence

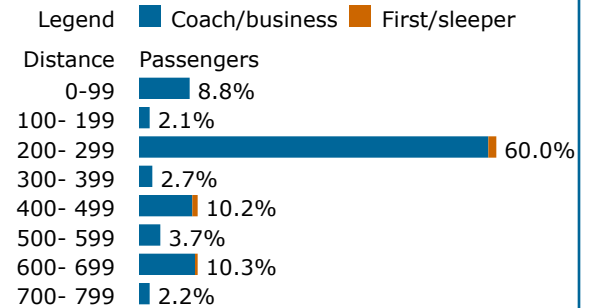
Long Distance: 9,840

Capitol Limited: Daily service
Lake Shore Limited: Daily service

Quick recap, 2014 (arrivals and departures)

	Coach/ Business	First/ Sleeper	Total
Passengers	9,500	340	9,840
Average trip	332 miles	452 miles	336 miles
Average fare	\$ 53.00	\$176.00	\$ 57.00
Average yield, per mi	15.9¢	38.9¢	17.0¢

Trips by length, 2014



Top city pairs by ridership, 2014

1. Chicago, IL*	281 mi
2. New York, NY	678 mi
3. Washington, DC	483 mi
4. Cleveland, OH	60 mi
5. Toledo, OH	47 mi
6. Pittsburgh, PA	200 mi
7. Albany-Rensselaer, NY	537 mi
8. Buffalo, NY	247 mi
9. Boston, MA	736 mi

Top city pairs by revenue, 2014

1. Chicago, IL*	281 mi
2. New York, NY	678 mi
3. Washington, DC	483 mi
4. Albany-Rensselaer, NY	537 mi
5. Pittsburgh, PA	200 mi
6. Boston, MA	736 mi
7. Syracuse, NY	387 mi
8. Buffalo, NY	247 mi
9. Schenectady, NY	519 mi



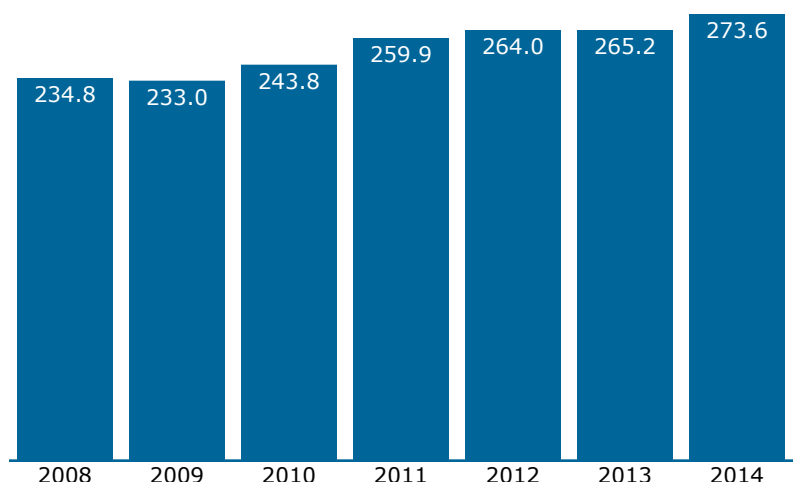
505 Capitol Ct NE #300
Washington, DC 20002
(202) 408-8362
www.narprail.org

* Chicago is Amtrak's east-west gateway.

Amtrak service in Sanford, FL - SFA

Passengers using this station, 2008-2014

(arrivals and departures, in thousands)



Quick recap, 2014 (arrivals and departures)

	Coach/ Business	First/ Sleeper	Total
Passengers	160,097	113,529	273,628
Average trip	861 miles	861 miles	861 miles
Average fare	\$128.00	\$277.00	\$288.00
Average yield, per mi	14.8¢	32.2¢	33.4¢

Top city pairs by ridership, 2014

1. Lorton, VA 930 mi

Top city pairs by revenue, 2014

1. Lorton, VA 930 mi

Auto Train Terminal

600 S Persimmon Ave
Sanford, FL 32771-2385

Population served by this station

Within 25 miles: 1,616,857

Within 50 miles: 3,093,187

5th congressional district

Corrine Brown (D)

(202) 225-0123

Current Amtrak presence

Long Distance: 273,628

Auto Train: Daily service

Service notes

New station opened 10/18/2010

Trips by length, 2014

Legend ■ Coach/business ■ First/sleeper

Distance Passengers

0-99 | <0.1%

100- 199 | <0.1%

200- 299 | <0.1%

300- 399 | <0.1%

400- 499 | <0.1%

500- 599 | <0.1%

600- 699 | <0.1%

700- 799 | <0.1%

800- 899 | <0.1%

900- 999 | 100.0%

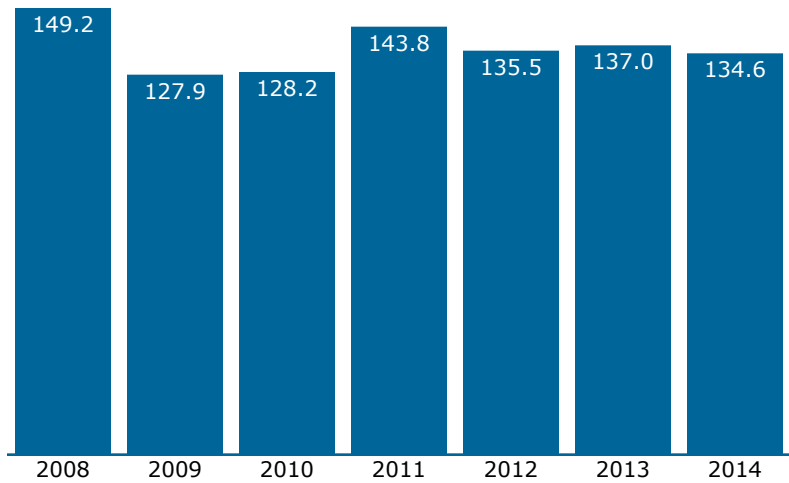


505 Capitol Ct NE #300
Washington, DC 20002
(202) 408-8362
www.narprail.org

Amtrak service in Santa Ana, CA - SNA

Passengers using this station, 2008-2014

(arrivals and departures, in thousands)



Regional Transportation Center

1000 E Santa Ana Blvd
Santa Ana, CA 92701-3900

Population served by this station

Within 25 miles: 6,480,600

Within 50 miles: 14,868,157

46th congressional district

Loretta Sanchez (D)

(202) 225-2965

Current Amtrak presence

State Supported: 134,597

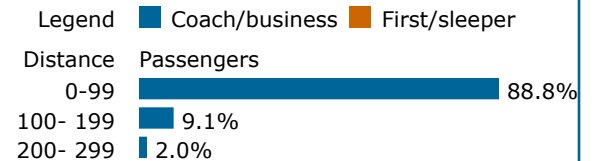
Pacific Surfliner: Multiple trains daily

Quick recap, 2014 (arrivals and departures)

	Coach/ Business	First/ Sleeper	Total
Passengers	134,597		134,597
Average trip	71 miles	n/a	71 miles
Average fare	\$ 22.00	n/a	\$ 22.00
Average yield, per mi	30.2¢	n/a	30.2¢

Station also handled 2,689 passengers
to/from 5 cities on connecting Thruway bus service.

Trips by length, 2014



Top city pairs by ridership, 2014

1. Los Angeles, CA	36 mi
2. San Diego, CA	93 mi
3. Solana Beach, CA	68 mi
4. Oceanside, CA	51 mi
5. SD Old Town, CA	90 mi
6. Santa Barbara, CA	139 mi
7. S.J. Capistrano, CA	22 mi
8. Goleta, CA	147 mi

Top city pairs by revenue, 2014

1. San Diego, CA	93 mi
2. Los Angeles, CA	36 mi
3. Solana Beach, CA	68 mi
4. Santa Barbara, CA	139 mi
5. SD Old Town, CA	90 mi
6. Oceanside, CA	51 mi
7. San Luis Obispo, CA	258 mi
8. Goleta, CA	147 mi

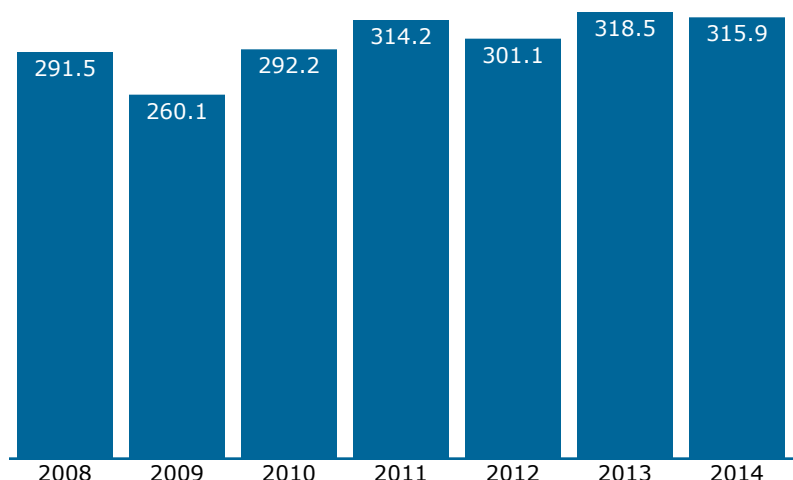


505 Capitol Ct NE #300
Washington, DC 20002
(202) 408-8362
www.narprail.org

Amtrak service in Santa Barbara, CA - SBA

Passengers using this station, 2008-2014

(arrivals and departures, in thousands)



Amtrak Station

209 State St
Santa Barbara, CA 93101-3833

Population served by this station

Within 25 miles: 246,981

Within 50 miles: 924,729

24th congressional district

Lois Capps (D)

(202) 225-3601

Current Amtrak presence

State Supported: 275,781

Pacific Surfliner: Multiple trains daily

Long Distance: 40,097

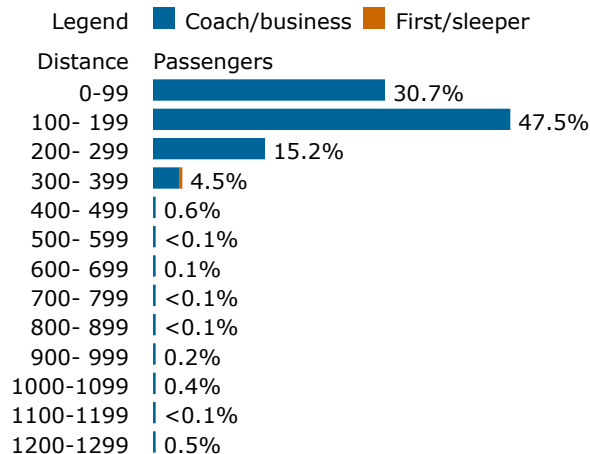
Coast Starlight: Daily service

Quick recap, 2014 (arrivals and departures)

	Coach/ Business	First/ Sleeper	Total
Passengers	311,048	4,830	315,878
Average trip	137 miles	604 miles	144 miles
Average fare	\$ 31.00	\$199.00	\$ 33.00
Average yield, per mi	22.4¢	32.9¢	23.0¢

Station also handled 73,571 passengers
to/from 22 cities on connecting Thruway bus service.

Trips by length, 2014



Top city pairs by ridership, 2014

1. Los Angeles, CA	103 mi
2. San Diego, CA	232 mi
3. Van Nuys, CA	84 mi
4. Fullerton, CA	129 mi
5. Oxnard, CA	37 mi
6. Oceanside, CA	190 mi
7. Chatsworth, CA	74 mi
8. Irvine, CA	149 mi

Top city pairs by revenue, 2014

1. Los Angeles, CA	103 mi
2. San Diego, CA	232 mi
3. Solana Beach, CA	207 mi
4. Oceanside, CA	190 mi
5. Irvine, CA	149 mi
6. Fullerton, CA	129 mi
7. San Jose, CA	320 mi
8. Oakland, CA	361 mi

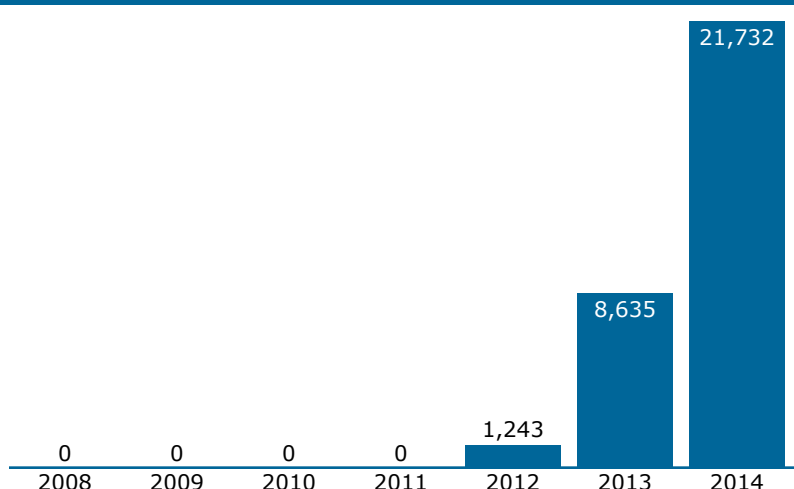


505 Capitol Ct NE #300
Washington, DC 20002
(202) 408-8362
www.narprail.org

Amtrak service in Santa Clara--University, CA - SCC

Passengers using this station, 2008-2014

(arrivals and departures)



CalTrain/ACE Sta.

1001 Railroad Ave
Santa Clara, CA 95050

Population served by this station

Within 25 miles: 2,816,130

Within 50 miles: 6,614,582

17th congressional district

Mike Honda (D)

(202) 225-2631

Current Amtrak presence

State Supported: 21,732

Capitols: Multiple trains daily

Long Distance:

Quick recap, 2014 (arrivals and departures)

	Coach/ Business	First/ Sleeper	Total
Passengers	21,732		21,732
Average trip	75 miles	n/a	75 miles
Average fare	\$ 20.00	n/a	\$ 20.00
Average yield, per mi	26.4¢	n/a	26.4¢

Trips by length, 2014

Legend	Coach/business	First/sleeper
Distance	Passengers	
0-99	58.5%	
100- 199	41.5%	

Top city pairs by ridership, 2014

1. Sacramento, CA	130 mi
2. Emeryville, CA	46 mi
3. Davis, CA	116 mi
4. Oakland, CA	40 mi
5. Oakland Coliseum, CA	35 mi
6. Berkeley, CA	47 mi
7. Hayward, CA	27 mi
8. Martinez, CA	73 mi
9. Fremont, CA	15 mi

Top city pairs by revenue, 2014

1. Sacramento, CA	130 mi
2. Davis, CA	116 mi
3. Emeryville, CA	46 mi
4. Oakland, CA	40 mi
5. Berkeley, CA	47 mi
6. Oakland Coliseum, CA	35 mi
7. Martinez, CA	73 mi
8. Suisun City, CA	90 mi
9. Hayward, CA	27 mi

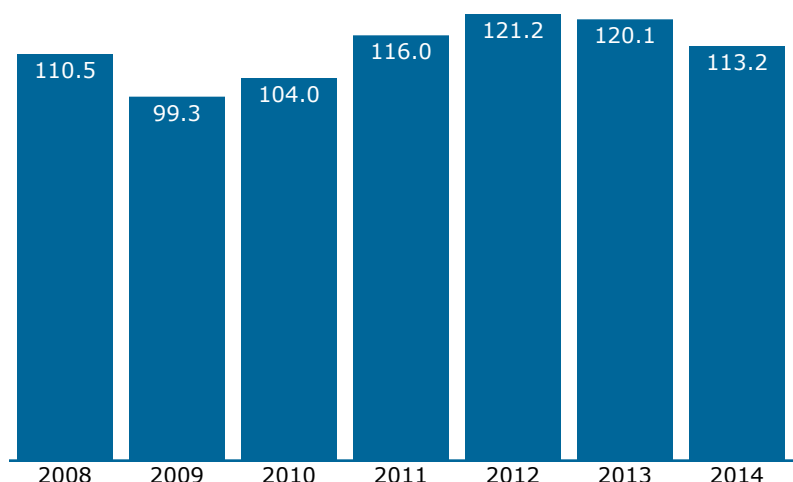


505 Capitol Ct NE #300
Washington, DC 20002
(202) 408-8362
www.narprail.org

Amtrak service in Santa Clara--Great America, CA - GAC

Passengers using this station, 2008-2014

(arrivals and departures, in thousands)



Amtrak Station

5099 Stars and Stripes Dr
Santa Clara, CA 95054

Population served by this station

Within 25 miles: 3,070,918

Within 50 miles: 6,637,324

17th congressional district

Mike Honda (D)

(202) 225-2631

Current Amtrak presence

State Supported: 113,189

Capitols: Multiple trains daily

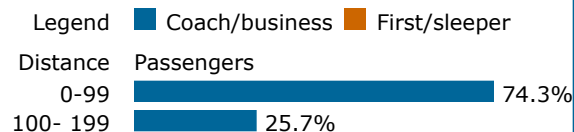
Long Distance:

Quick recap, 2014 (arrivals and departures)

	Coach/ Business	First/ Sleeper	Total
Passengers	113,189		113,189
Average trip	59 miles	n/a	59 miles
Average fare	\$ 15.00	n/a	\$ 15.00
Average yield, per mi	24.3¢	n/a	24.3¢

Station also handled 479 passengers
to/from 2 cities on connecting Thruway bus service.

Trips by length, 2014



Top city pairs by ridership, 2014

1. Oakland, CA	36 mi
2. Sacramento, CA	126 mi
3. Berkeley, CA	43 mi
4. Emeryville, CA	42 mi
5. Hayward, CA	23 mi
6. Davis, CA	112 mi
7. Oakland Coliseum, CA	31 mi
8. Richmond, CA	49 mi

Top city pairs by revenue, 2014

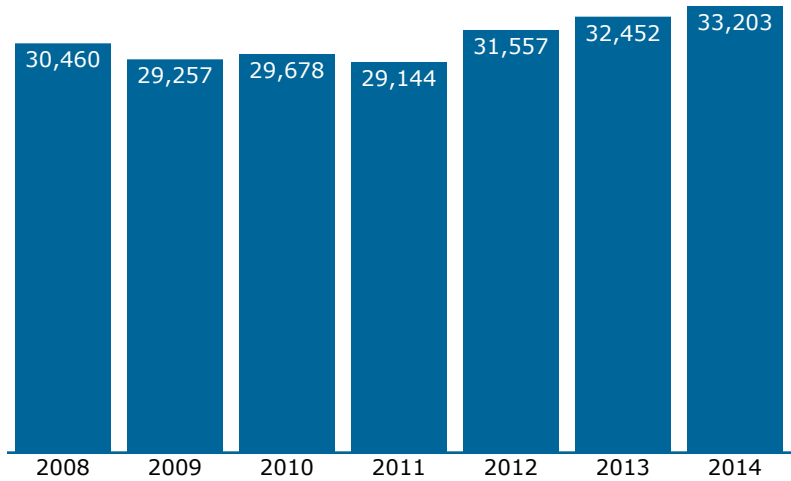
1. Sacramento, CA	126 mi
2. Davis, CA	112 mi
3. Oakland, CA	36 mi
4. Berkeley, CA	43 mi
5. Emeryville, CA	42 mi
6. Hayward, CA	23 mi
7. Oakland Coliseum, CA	31 mi
8. Suisun City, CA	86 mi



505 Capitol Ct NE #300
Washington, DC 20002
(202) 408-8362
www.narprail.org

Amtrak service in Saratoga Springs, NY - SAR

Passengers using this station, 2008-2014 (arrivals and departures)



Amtrak Station

26 Station Ln
Saratoga Springs, NY 12866-6067

Population served by this station

Within 25 miles: 609,671

Within 50 miles: 1,234,713

20th congressional district

Paul D. Tonko (D)

(202) 225-5076

Current Amtrak presence

State Supported: 33,203

Adirondack: Daily service

Ethan Allen: Daily service

Quick recap, 2014 (arrivals and departures)

	Coach/ Business	First/ Sleeper	Total
Passengers	33,203		33,203
Average trip	166 miles	n/a	166 miles

Trips by length, 2014

Legend	Coach/business	First/sleeper
Distance	Passengers	
0-99	6.3%	
100- 199	90.7%	
200- 299	3.0%	

Top city pairs by ridership, 2014

1. New York, NY	178 mi
2. Croton-Harmon, NY	146 mi
3. Montreal, QC	203 mi
4. Poughkeepsie, NY	106 mi
5. Yonkers, NY	164 mi
6. Plattsburgh, NY	131 mi
7. Schenectady, NY	19 mi
8. Albany-Rensselaer, NY	37 mi
9. Rutland, VT	63 mi
10. Whitehall, NY	41 mi

Top city pairs by revenue, 2014

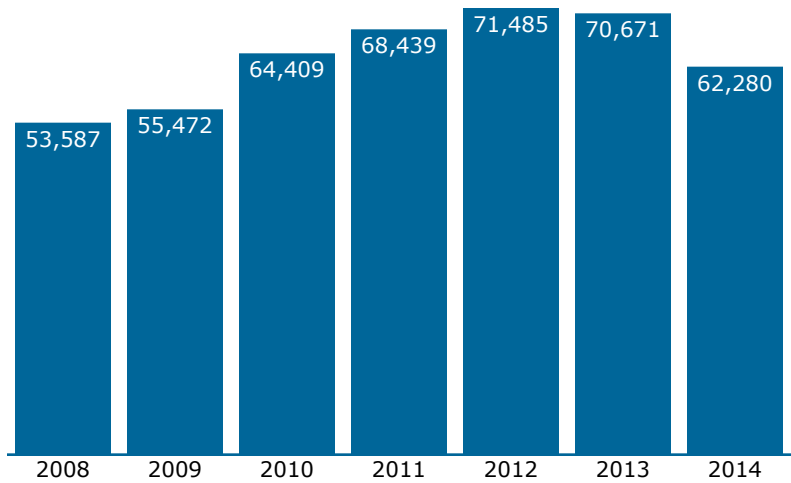
1. New York, NY	178 mi
2. Croton-Harmon, NY	146 mi
3. Montreal, QC	203 mi
4. Yonkers, NY	164 mi
5. Poughkeepsie, NY	106 mi
6. Plattsburgh, NY	131 mi
7. Albany-Rensselaer, NY	37 mi
8. Schenectady, NY	19 mi
9. Rhinecliff, NY	90 mi
10. Rutland, VT	63 mi



505 Capitol Ct NE #300
Washington, DC 20002
(202) 408-8362
www.narprail.org

Amtrak service in Savannah, GA - SAV

Passengers using this station, 2008-2014 (arrivals and departures)



Amtrak Station

2611 Seaboard Coast Line Dr
Savannah, GA 31415-1634

Population served by this station

Within 25 miles: 425,599

Within 50 miles: 719,495

1st congressional district

Buddy Carter (R)

(202) 225-5831

Current Amtrak presence

Long Distance: 62,280

Palmetto: Daily service

Silver Meteor: Daily service

Silver Star: Daily service

Quick recap, 2014 (arrivals and departures)

	Coach/ Business	First/ Sleeper	Total
Passengers	58,205	4,075	62,280
Average trip	493 miles	667 miles	504 miles
Average fare	\$ 85.00	\$242.00	\$ 95.00
Average yield, per mi	17.3¢	36.3¢	18.9¢

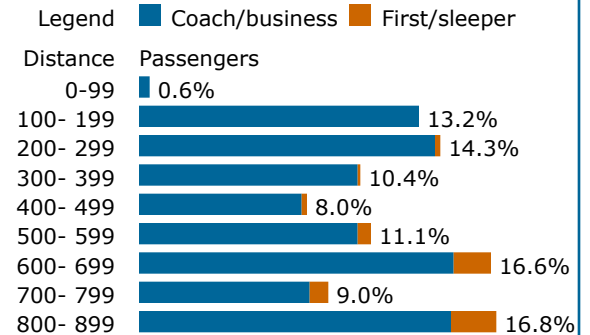
Top city pairs by ridership, 2014

1. Washington, DC	646 mi
2. New York, NY	871 mi
3. Charleston, SC	102 mi
4. Orlando, FL	299 mi
5. Philadelphia, PA	780 mi
6. Richmond, VA	537 mi
7. Newark, NJ	861 mi
8. Miami, FL	609 mi
9. Alexandria, VA	638 mi

Top city pairs by revenue, 2014

1. New York, NY	871 mi
2. Washington, DC	646 mi
3. Philadelphia, PA	780 mi
4. Newark, NJ	861 mi
5. Richmond, VA	537 mi
6. Orlando, FL	299 mi
7. Baltimore, MD	686 mi
8. Miami, FL	609 mi
9. Alexandria, VA	638 mi

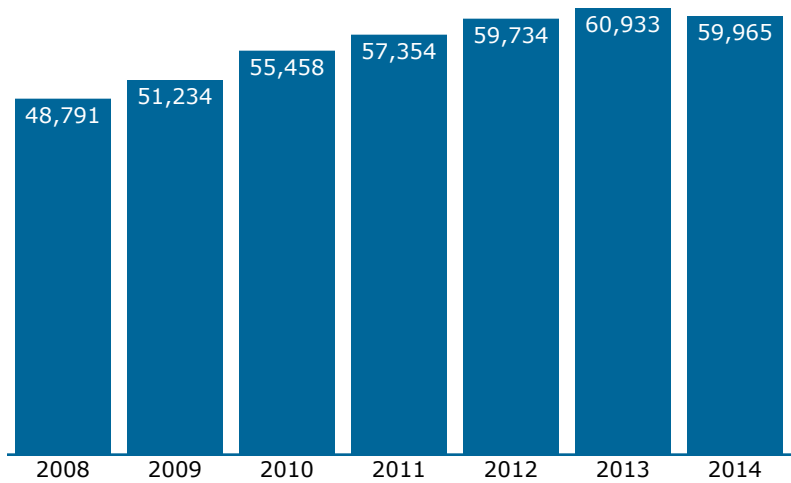
Trips by length, 2014



505 Capitol Ct NE #300
Washington, DC 20002
(202) 408-8362
www.narprail.org

Amtrak service in Schenectady, NY - SDY

Passengers using this station, 2008-2014 (arrivals and departures)



Amtrak Station

332 Erie Blvd
Schenectady, NY 12305-1817

Population served by this station

Within 25 miles: 834,446
Within 50 miles: 1,352,326

20th congressional district

Paul D. Tonko (D)
(202) 225-5076

Current Amtrak presence

State Supported: 45,982

Adirondack: Daily service
Ethan Allen: Daily service

Long Distance: 13,983

Lake Shore Limited: Daily service

Quick recap, 2014 (arrivals and departures)

	Coach/ Business	First/ Sleeper	Total
Passengers	58,842	1,123	59,965
Average trip	215 miles	667 miles	224 miles

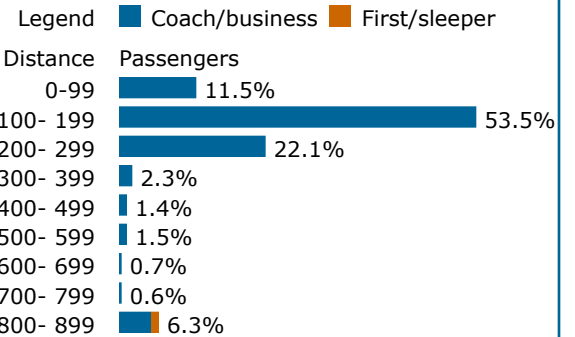
Top city pairs by ridership, 2014

1. New York, NY	160 mi
2. Rochester, NY	211 mi
3. Syracuse, NY	132 mi
4. Buffalo, NY	272 mi
5. Chicago, IL*	800 mi
6. Montreal, QC	222 mi
7. Poughkeepsie, NY	87 mi
8. Plattsburgh, NY	150 mi
9. Buffalo-Exch., NY	278 mi
10. Utica, NY	78 mi

Top city pairs by revenue, 2014

1. New York, NY	160 mi
2. Chicago, IL*	800 mi
3. Rochester, NY	211 mi
4. Buffalo, NY	272 mi
5. Syracuse, NY	132 mi
6. Montreal, QC	222 mi
7. Buffalo-Exch., NY	278 mi
8. Toledo, OH	566 mi
9. Croton-Harmon, NY	127 mi
10. Cleveland, OH	459 mi

Trips by length, 2014

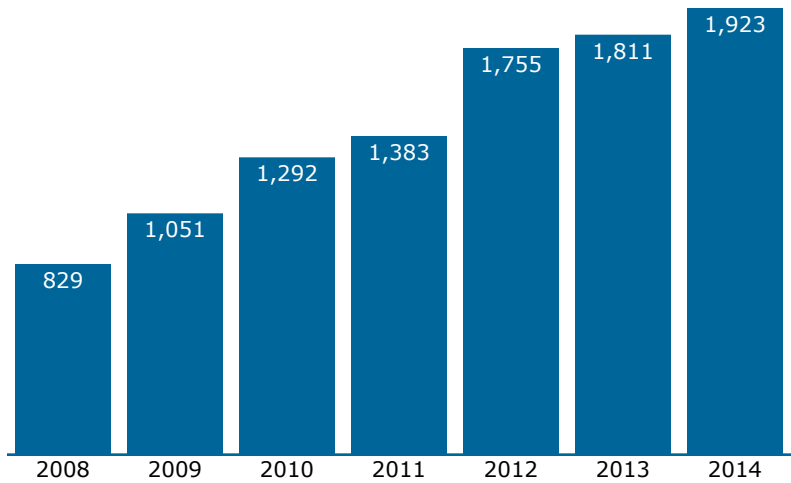


505 Capitol Ct NE #300
Washington, DC 20002
(202) 408-8362
www.narprail.org

* Chicago is Amtrak's east-west gateway.

Amtrak service in Schriever, LA - SCH

Passengers using this station, 2008-2014 (arrivals and departures)



Amtrak Station

S Route 20 and Route 24
Schriever, LA 70395

Population served by this station

Within 25 miles: 216,222
Within 50 miles: 1,448,765

6th congressional district

Garret Graves (R)
(202) 225-3901

Current Amtrak presence

Long Distance: 1,923
Sunset Limited: 3 trains/wk

Quick recap, 2014 (arrivals and departures)

	Coach/ Business	First/ Sleeper	Total
Passengers	1,819	104	1,923
Average trip	480 miles	1,078 miles	512 miles
Average fare	\$ 54.00	\$268.00	\$ 66.00
Average yield, per mi	11.3¢	24.9¢	12.8¢

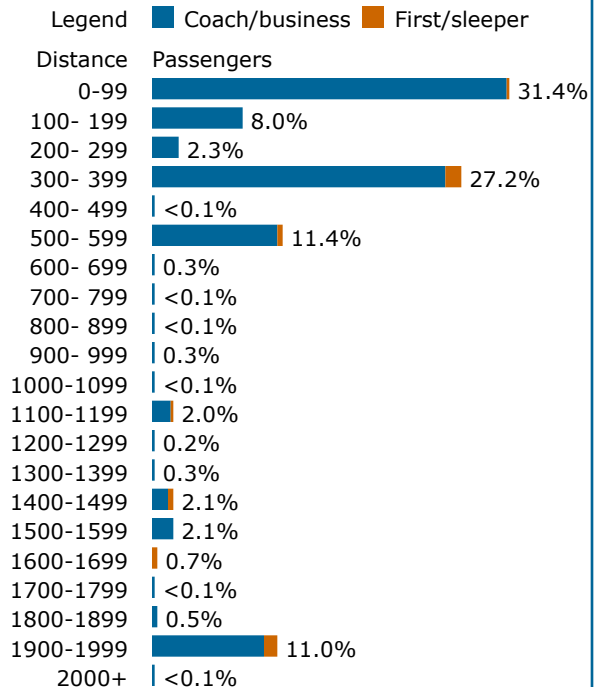
Top city pairs by ridership, 2014

1. Houston, TX	307 mi
2. New Orleans, LA	55 mi
3. San Antonio, TX	517 mi
4. Los Angeles, CA	1,940 mi
5. Lake Charles, LA	164 mi
6. Lafayette, LA	90 mi
7. Beaumont, TX	225 mi
8. Tucson, AZ	1,438 mi
9. Maricopa, AZ	1,524 mi

Top city pairs by revenue, 2014

1. Los Angeles, CA	1,940 mi
2. Houston, TX	307 mi
3. San Antonio, TX	517 mi
4. Tucson, AZ	1,438 mi
5. New Orleans, LA	55 mi
6. Maricopa, AZ	1,524 mi
7. El Paso, TX	1,122 mi
8. Ontario, CA	1,901 mi
9. Lake Charles, LA	164 mi

Trips by length, 2014

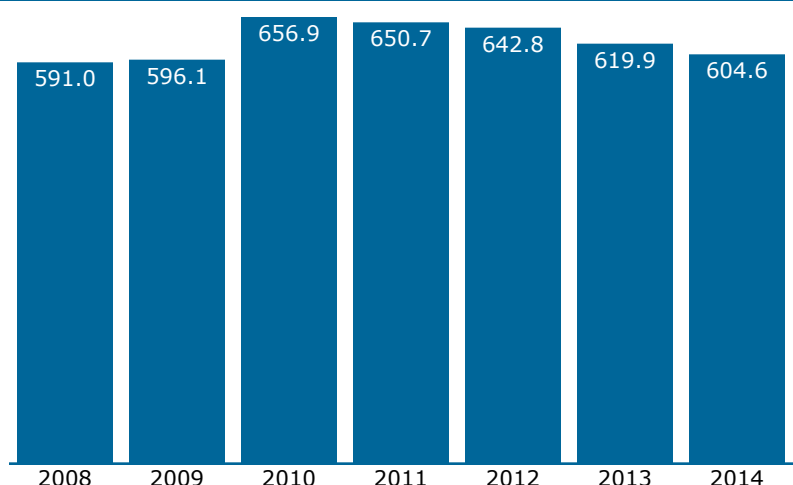


505 Capitol Ct NE #300
Washington, DC 20002
(202) 408-8362
www.narprail.org

Amtrak service in Seattle, WA - SEA

Passengers using this station, 2008-2014

(arrivals and departures, in thousands)



Quick recap, 2014 (arrivals and departures)

	Coach/ Business	First/ Sleeper	Total
Passengers	553,975	50,601	604,576
Average trip	269 miles	1,306 miles	356 miles

Station also handled 57,057 passengers to/from 18 cities on connecting Thruway bus service.

Top city pairs by ridership, 2014

1. Portland, OR	187 mi
2. Vancouver, BC	160 mi
3. Vancouver, WA	177 mi
4. Bellingham, WA	98 mi
5. Los Angeles, CA	1,377 mi
6. Chicago, IL*	2,205 mi
7. Olympia [Lacey], WA	75 mi
8. Eugene, OR	310 mi
9. Kelso--Longview, WA	147 mi

Top city pairs by revenue, 2014

1. Portland, OR	187 mi
2. Chicago, IL*	2,205 mi
3. Vancouver, BC	160 mi
4. Los Angeles, CA	1,377 mi
5. Emeryville, CA	908 mi
6. Vancouver, WA	177 mi
7. Sacramento, CA	824 mi
8. St. Paul, MN	1,787 mi
9. Eugene, OR	310 mi

King St. Station

303 S Jackson St
Seattle, WA 98104-2824

Population served by this station

Within 25 miles: 2,716,570

Within 50 miles: 4,011,963

7th congressional district

Jim McDermott (D)

(202) 225-3106

Current Amtrak presence

State Supported: 438,307

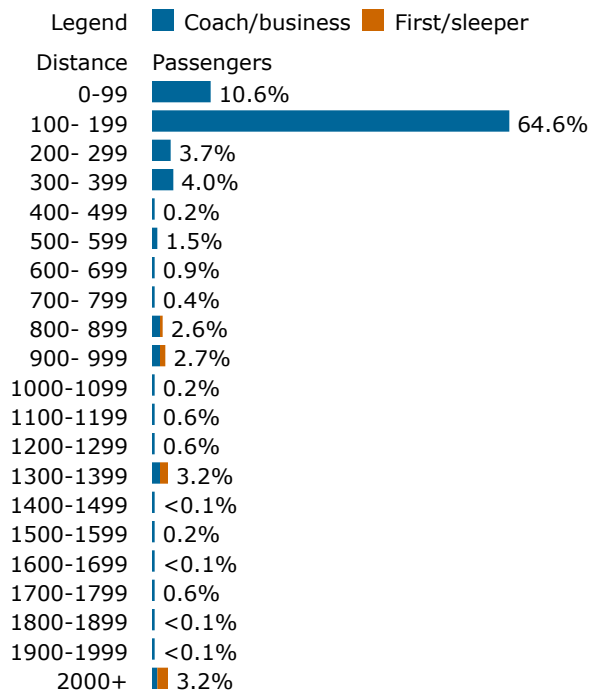
Cascades: Multiple trains daily

Long Distance: 166,269

Coast Starlight: Daily service

Empire Builder: Daily service

Trips by length, 2014

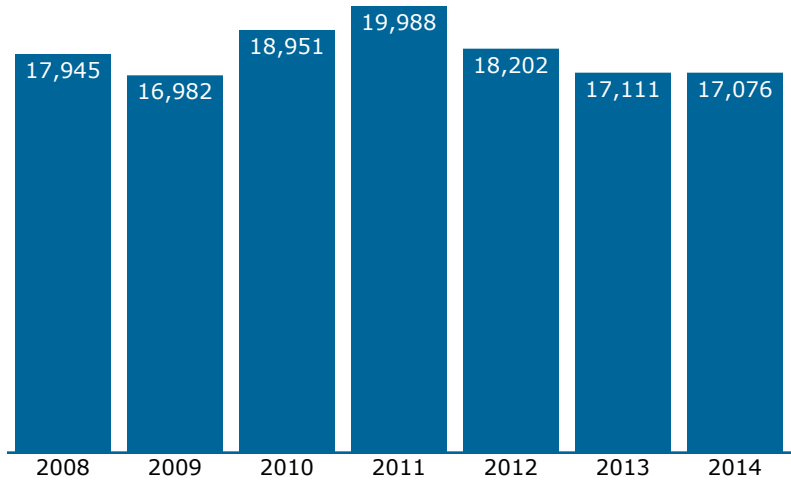


505 Capitol Ct NE #300
Washington, DC 20002
(202) 408-8362
www.narprail.org

* Chicago is Amtrak's east-west gateway.

Amtrak service in Sebring, FL - SBG

Passengers using this station, 2008-2014 (arrivals and departures)



Amtrak Station

601 E Center St
Sebring, FL 33870-3513

Population served by this station

Within 25 miles: 140,229

Within 50 miles: 766,506

17th congressional district

Tom Rooney (R)

(202) 225-5792

Current Amtrak presence

Long Distance: 17,076

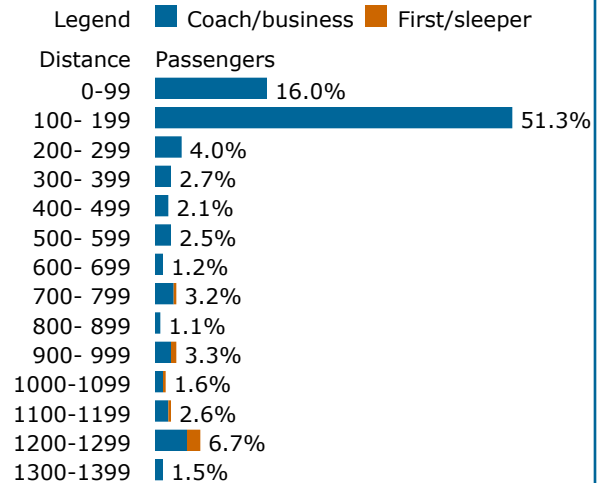
Silver Meteor: Daily service

Silver Star: Daily service

Quick recap, 2014 (arrivals and departures)

	Coach/ Business	First/ Sleeper	Total
Passengers	16,201	875	17,076
Average trip	322 miles	1,043 miles	359 miles
Average fare	\$ 48.00	\$282.00	\$ 60.00
Average yield, per mi	14.8¢	27.0¢	16.6¢

Trips by length, 2014



Top city pairs by ridership, 2014

1. Miami, FL	168 mi
2. Fort Lauderdale, FL	146 mi
3. Hollywood, FL	154 mi
4. West Palm Beach, FL	103 mi
5. Orlando, FL	145 mi
6. New York, NY	1,312 mi
7. Tampa, FL	89 mi
8. Deerfield Beach, FL	132 mi
9. Jacksonville, FL	292 mi

Top city pairs by revenue, 2014

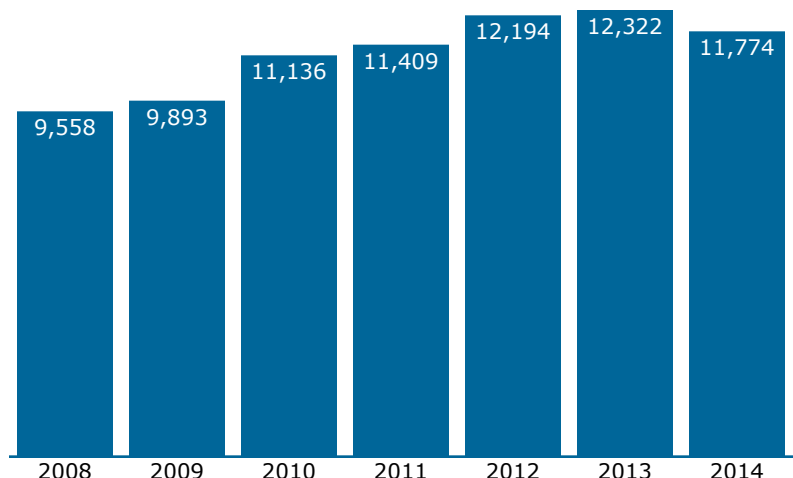
1. New York, NY	1,312 mi
2. Washington, DC	1,087 mi
3. Miami, FL	168 mi
4. Philadelphia, PA	1,221 mi
5. Fort Lauderdale, FL	146 mi
6. Hollywood, FL	154 mi
7. West Palm Beach, FL	103 mi
8. Newark, NJ	1,302 mi
9. Richmond, VA	978 mi



505 Capitol Ct NE #300
Washington, DC 20002
(202) 408-8362
www.narprail.org

Amtrak service in Sedalia, MO - SED

Passengers using this station, 2008-2014 (arrivals and departures)



Amtrak Station

Pacific and Osage Sts
Sedalia, MO 65301

Population served by this station

Within 25 miles: 72,686
Within 50 miles: 352,007

4th congressional district

Vicky Hartzler (R)
(202) 225-2876

Current Amtrak presence

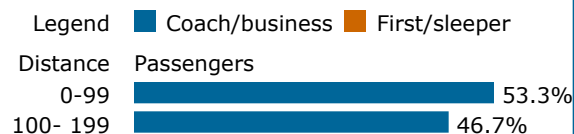
State Supported: 11,774

Missouri River Runner: Multiple trains daily

Quick recap, 2014 (arrivals and departures)

	Coach/ Business	First/ Sleepor	Total
Passengers	11,774		11,774
Average trip	120 miles	n/a	120 miles
Average fare	\$ 22.00	n/a	\$ 22.00
Average yield, per mi	18.6¢	n/a	18.6¢

Trips by length, 2014



Top city pairs by ridership, 2014

1. St. Louis, MO	189 mi
2. Kansas City, MO	94 mi
3. Kirkwood, MO	176 mi
4. Jefferson City, MO	64 mi
5. Independence, MO	84 mi
6. Lees Summit, MO	71 mi
7. Warrensburg, MO	29 mi
8. Hermann, MO	108 mi
9. Washington, MO	138 mi

Top city pairs by revenue, 2014

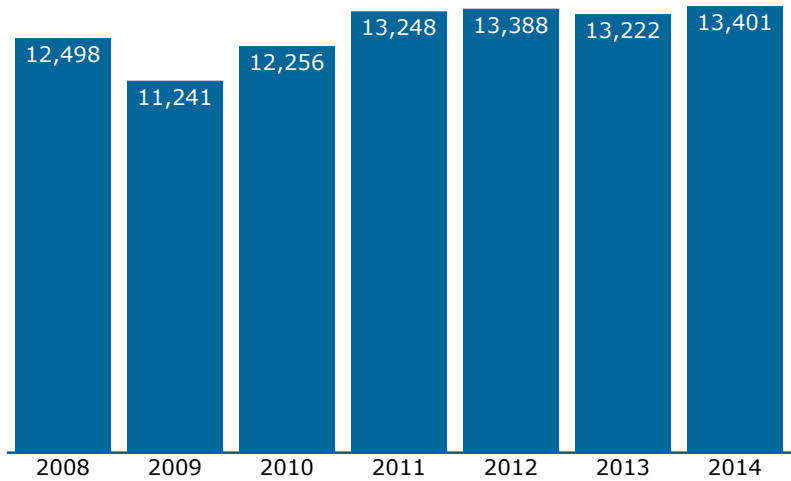
1. St. Louis, MO	189 mi
2. Kirkwood, MO	176 mi
3. Kansas City, MO	94 mi
4. Jefferson City, MO	64 mi
5. Hermann, MO	108 mi
6. Independence, MO	84 mi
7. Washington, MO	138 mi
8. Lees Summit, MO	71 mi
9. Warrensburg, MO	29 mi



505 Capitol Ct NE #300
Washington, DC 20002
(202) 408-8362
www.narprail.org

Amtrak service in Selma--Smithfield, NC - SSM

Passengers using this station, 2008-2014 (arrivals and departures)



Amtrak Station

500 E Railroad St
Selma, NC 27576-3161

Population served by this station

Within 25 miles: 536,789

Within 50 miles: 2,272,572

7th congressional district

David Rouzer (R)

(202) 225-2731

Current Amtrak presence

State Supported: 8,297

Carolinian: Daily service

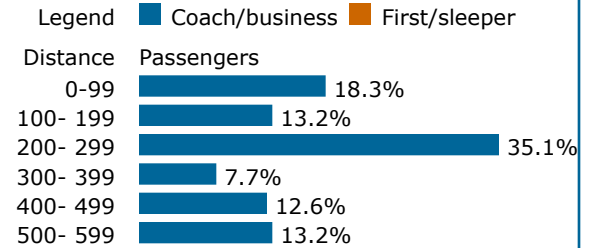
Long Distance: 5,104

Palmetto: Daily service

Quick recap, 2014 (arrivals and departures)

	Coach/ Business	First/ Sleeper	Total
Passengers	13,401		13,401
Average trip	262 miles	n/a	262 miles
Average fare	\$ 58.00	n/a	\$ 58.00
Average yield, per mi	22.1¢	n/a	22.1¢

Trips by length, 2014



Top city pairs by ridership, 2014

1. Washington, DC	277 mi
2. New York, NY	502 mi
3. Philadelphia, PA	411 mi
4. Raleigh, NC	29 mi
5. Charlotte, NC	202 mi
6. Alexandria, VA	269 mi
7. Charleston, SC	226 mi
8. Newark, NJ	492 mi
9. Greensboro, NC	113 mi

Top city pairs by revenue, 2014

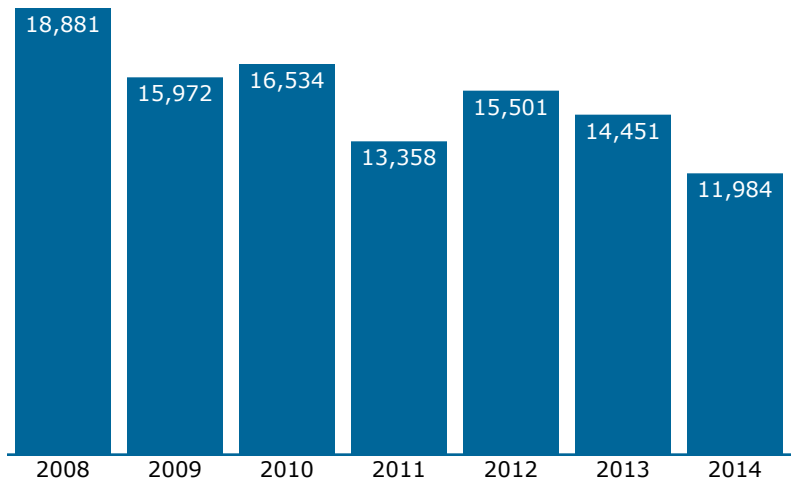
1. New York, NY	502 mi
2. Washington, DC	277 mi
3. Philadelphia, PA	411 mi
4. Newark, NJ	492 mi
5. Alexandria, VA	269 mi
6. Charleston, SC	226 mi
7. Baltimore, MD	317 mi
8. Charlotte, NC	202 mi
9. Richmond, VA	168 mi



505 Capitol Ct NE #300
Washington, DC 20002
(202) 408-8362
www.narprail.org

Amtrak service in Shelby, MT - SBY

Passengers using this station, 2008-2014 (arrivals and departures)



Amtrak Station

230 W Central Ave
Shelby, MT 59474-2050

Population served by this station

Within 25 miles: 9,093
Within 50 miles: 19,437

At large representative

Ryan K. Zinke (R)
(202) 225-3211

Current Amtrak presence

Long Distance: 11,984
Empire Builder: Daily service

Quick recap, 2014 (arrivals and departures)

	Coach/ Business	First/ Sleeper	Total
Passengers	9,807	2,177	11,984
Average trip	683 miles	997 miles	740 miles
Average fare	\$ 90.00	\$247.00	\$119.00
Average yield, per mi	13.2¢	24.7¢	16.0¢

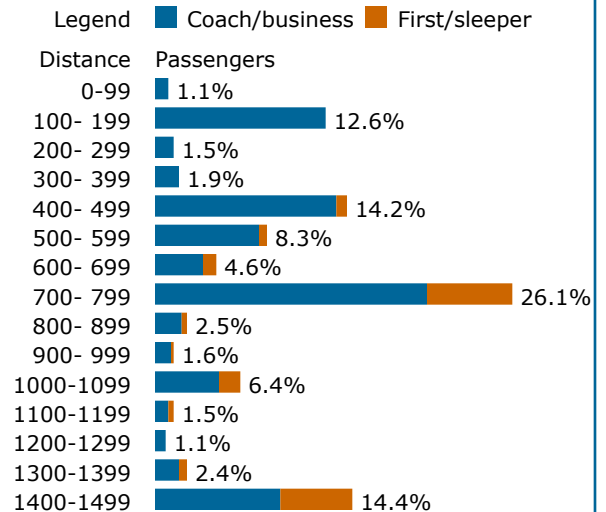
Top city pairs by ridership, 2014

1. Chicago, IL*	1,475 mi
2. Portland, OR	781 mi
3. Seattle, WA	730 mi
4. Whitefish, MT	151 mi
5. Spokane, WA	404 mi
6. St. Paul, MN	1,057 mi
7. Williston, ND	414 mi
8. Minot, ND	535 mi
9. Everett, WA	696 mi

Top city pairs by revenue, 2014

1. Chicago, IL*	1,475 mi
2. Seattle, WA	730 mi
3. Portland, OR	781 mi
4. St. Paul, MN	1,057 mi
5. Spokane, WA	404 mi
6. Everett, WA	696 mi
7. Minot, ND	535 mi
8. Williston, ND	414 mi
9. Fargo, ND	813 mi

Trips by length, 2014

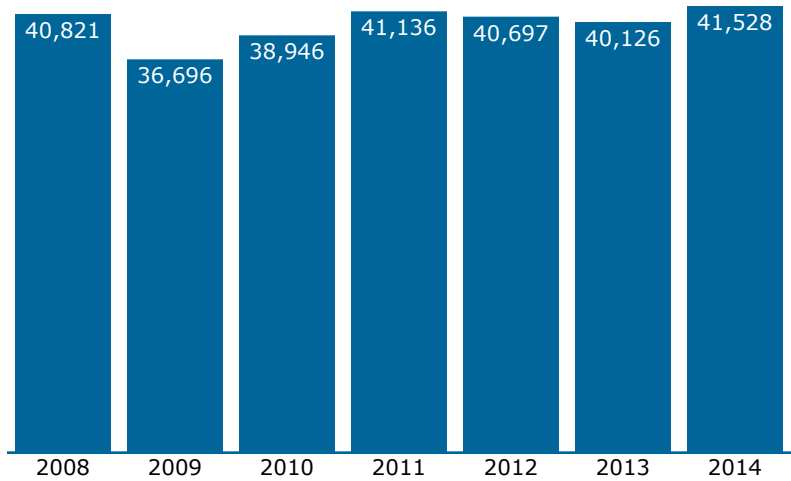


505 Capitol Ct NE #300
Washington, DC 20002
(202) 408-8362
www.narprail.org

* Chicago is Amtrak's east-west gateway.

Amtrak service in Simi Valley, CA - SIM

Passengers using this station, 2008-2014 (arrivals and departures)



Amtrak/Metrolink Sta.

5050 Los Angeles Ave
Simi Valley, CA 93063-3430

Population served by this station

Within 25 miles: 3,216,840

Within 50 miles: 10,624,496

25th congressional district

Steve Knight (R)

(202) 225-1956

Current Amtrak presence

State Supported: 37,079

Pacific Surfliner: Multiple trains daily

Long Distance: 4,449

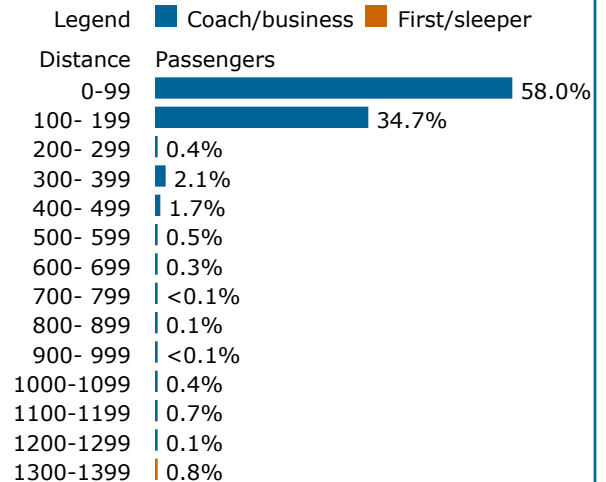
Coast Starlight: Daily service

Quick recap, 2014 (arrivals and departures)

	Coach/ Business	First/ Sleeper	Total
Passengers	40,758	770	41,528
Average trip	119 miles	843 miles	133 miles
Average fare	\$ 29.00	\$262.00	\$ 34.00
Average yield, per mi	24.6¢	31.0¢	25.3¢

Station also handled 369 passengers
to/from 4 cities on connecting Thruway bus service.

Trips by length, 2014



Top city pairs by ridership, 2014

1. Santa Barbara, CA	67 mi
2. Los Angeles, CA	36 mi
3. San Diego, CA	165 mi
4. Solana Beach, CA	140 mi
5. Oceanside, CA	123 mi
6. Irvine, CA	82 mi
7. SD Old Town, CA	162 mi
8. Fullerton, CA	62 mi

Top city pairs by revenue, 2014

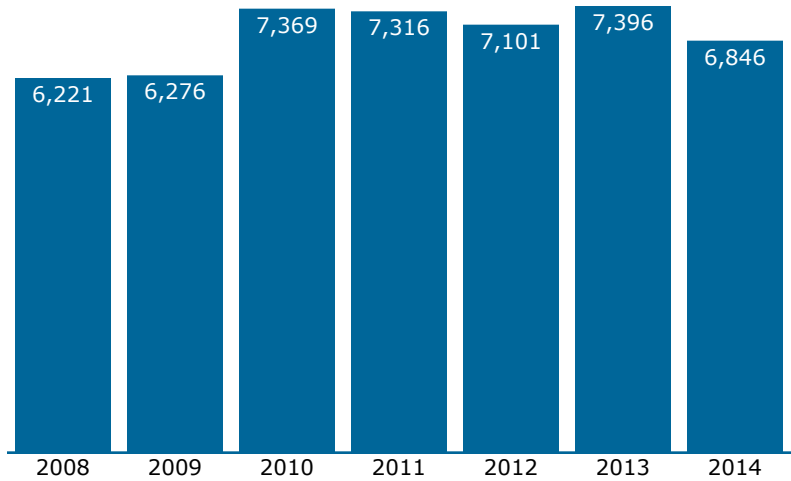
1. San Diego, CA	165 mi
2. Santa Barbara, CA	67 mi
3. Solana Beach, CA	140 mi
4. Oceanside, CA	123 mi
5. Seattle, WA	1,341 mi
6. SD Old Town, CA	162 mi
7. Los Angeles, CA	36 mi
8. Irvine, CA	82 mi



505 Capitol Ct NE #300
Washington, DC 20002
(202) 408-8362
www.narprail.org

Amtrak service in Slidell, LA - SDL

Passengers using this station, 2008-2014 (arrivals and departures)



Amtrak Station

1827 Front St
Slidell, LA 70458-3245

Population served by this station

Within 25 miles: 336,635
Within 50 miles: 1,548,368

1st congressional district

Steve Scalise (R)
(202) 225-3015

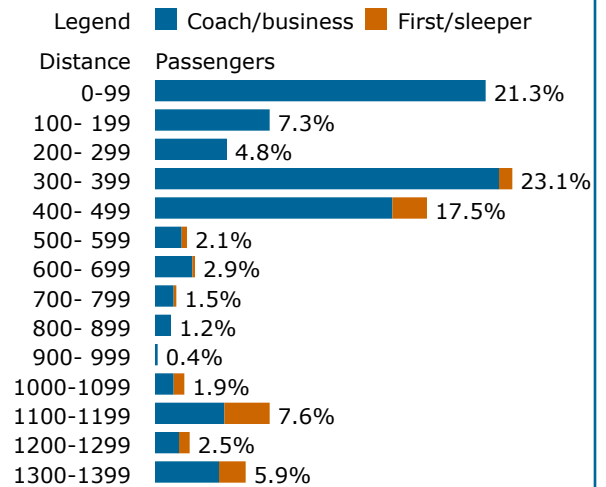
Current Amtrak presence

Long Distance: 6,846
Crescent: Daily service

Quick recap, 2014 (arrivals and departures)

	Coach/ Business	First/ Sleeper	Total
Passengers	6,104	742	6,846
Average trip	410 miles	901 miles	463 miles
Average fare	\$ 59.00	\$280.00	\$ 83.00
Average yield, per mi	14.3¢	31.1¢	17.8¢

Trips by length, 2014



Top city pairs by ridership, 2014

1. Birmingham, AL	319 mi
2. Atlanta, GA	483 mi
3. New Orleans, LA	35 mi
4. Meridian, MS	167 mi
5. Hattiesburg, MS	82 mi
6. Washington, DC	1,117 mi
7. New York, NY	1,342 mi
8. Tuscaloosa, AL	264 mi
9. Picayune, MS	18 mi

Top city pairs by revenue, 2014

1. Atlanta, GA	483 mi
2. New York, NY	1,342 mi
3. Washington, DC	1,117 mi
4. Birmingham, AL	319 mi
5. Alexandria, VA	1,109 mi
6. Philadelphia, PA	1,251 mi
7. Meridian, MS	167 mi
8. Tuscaloosa, AL	264 mi
9. Greenville, SC	633 mi

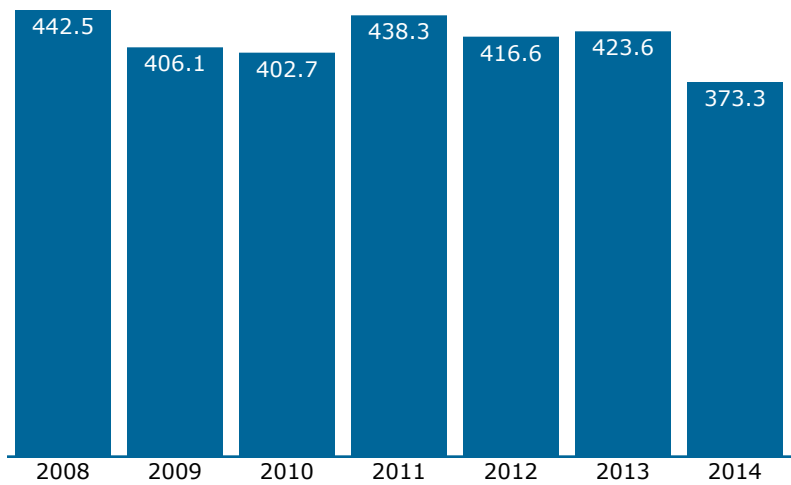


505 Capitol Ct NE #300
Washington, DC 20002
(202) 408-8362
www.narprail.org

Amtrak service in Solana Beach, CA - SOL

Passengers using this station, 2008-2014

(arrivals and departures, in thousands)



Transit Center

105 Cedros Ave
Solana Beach, CA 92075-1283

Population served by this station

Within 25 miles: 2,463,513

Within 50 miles: 3,970,507

49th congressional district

Darrell Issa (R)

(202) 225-3906

Current Amtrak presence

State Supported: 373,262

Pacific Surfliner: Multiple trains daily

Quick recap, 2014 (arrivals and departures)

	Coach/ Business	First/ Sleepor	Total
Passengers	373,262		373,262
Average trip	89 miles	n/a	89 miles
Average fare	\$ 26.00	n/a	\$ 26.00
Average yield, per mi	28.4¢	n/a	28.4¢

Station also handled 760 passengers
to/from 10 cities on connecting Thruway bus service.

Trips by length, 2014

Legend ■ Coach/business ■ First/sleeper

Distance Passengers

0-99	52.6%
100- 199	41.7%
200- 299	4.8%
300- 399	0.9%

Top city pairs by ridership, 2014

1. Los Angeles, CA	104 mi
2. Irvine, CA	58 mi
3. S.J. Capistrano, CA	46 mi
4. Anaheim, CA	73 mi
5. Fullerton, CA	78 mi
6. Santa Ana, CA	68 mi
7. Santa Barbara, CA	207 mi
8. San Diego, CA	25 mi

Top city pairs by revenue, 2014

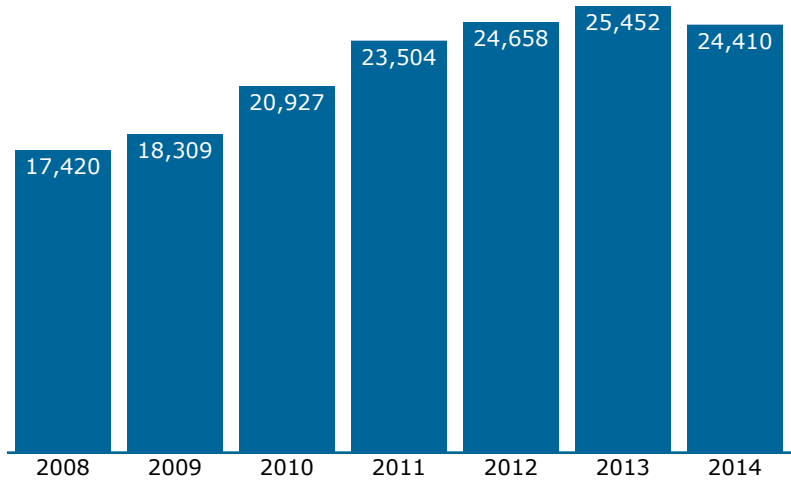
1. Los Angeles, CA	104 mi
2. Irvine, CA	58 mi
3. Fullerton, CA	78 mi
4. Anaheim, CA	73 mi
5. S.J. Capistrano, CA	46 mi
6. Santa Barbara, CA	207 mi
7. Santa Ana, CA	68 mi
8. Goleta, CA	215 mi



505 Capitol Ct NE #300
Washington, DC 20002
(202) 408-8362
www.narprail.org

Amtrak service in South Bend, IN - SOB

Passengers using this station, 2008-2014 (arrivals and departures)



Amtrak Station

2702 W Washington St
South Bend, IN 46628-1746

Population served by this station

Within 25 miles: 613,914

Within 50 miles: 1,346,168

2nd congressional district

Jackie Walorski (R)

(202) 225-3915

Current Amtrak presence

Long Distance: 24,410

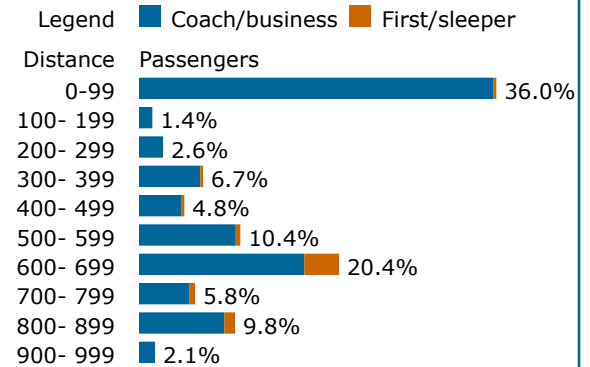
Capitol Limited: Daily service

Lake Shore Limited: Daily service

Quick recap, 2014 (arrivals and departures)

	Coach/ Business	First/ Sleeper	Total
Passengers	22,549	1,861	24,410
Average trip	409 miles	634 miles	426 miles
Average fare	\$ 58.00	\$226.00	\$ 70.00
Average yield, per mi	14.1¢	35.6¢	16.5¢

Trips by length, 2014



Top city pairs by ridership, 2014

1. Chicago, IL*	84 mi
2. Washington, DC	680 mi
3. New York, NY	875 mi
4. Syracuse, NY	584 mi
5. Pittsburgh, PA	397 mi
6. Rochester, NY	505 mi
7. Buffalo, NY	444 mi
8. Albany-Rensselaer, NY	734 mi
9. Cleveland, OH	257 mi

Top city pairs by revenue, 2014

1. Washington, DC	680 mi
2. New York, NY	875 mi
3. Chicago, IL*	84 mi
4. Syracuse, NY	584 mi
5. Albany-Rensselaer, NY	734 mi
6. Pittsburgh, PA	397 mi
7. Rochester, NY	505 mi
8. Buffalo, NY	444 mi
9. Boston, MA	933 mi

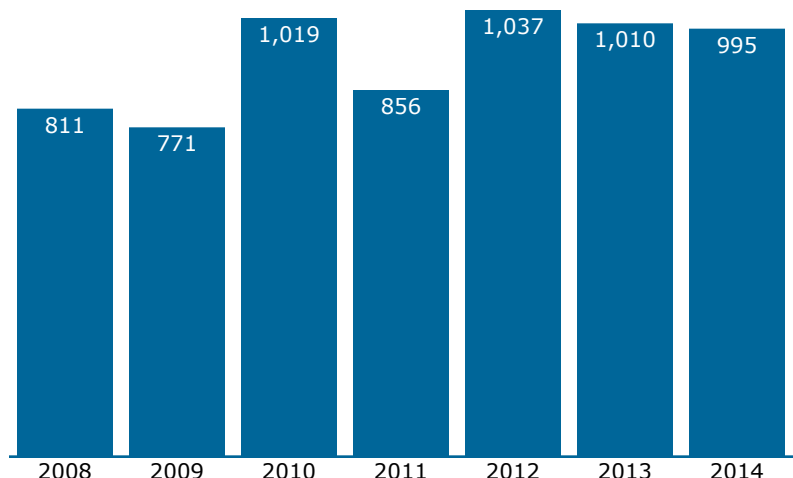


505 Capitol Ct NE #300
Washington, DC 20002
(202) 408-8362
www.narprail.org

* Chicago is Amtrak's east-west gateway.

Amtrak service in S Portsmouth [S Shore], KY - SPM

Passengers using this station, 2008-2014 (arrivals and departures)



Amtrak Station

Main St and US Rte 23
S Shore, KY 41174

Population served by this station

Within 25 miles: 199,942

Within 50 miles: 716,830

4th congressional district

Thomas Massie (R)

(202) 225-3465

Current Amtrak presence

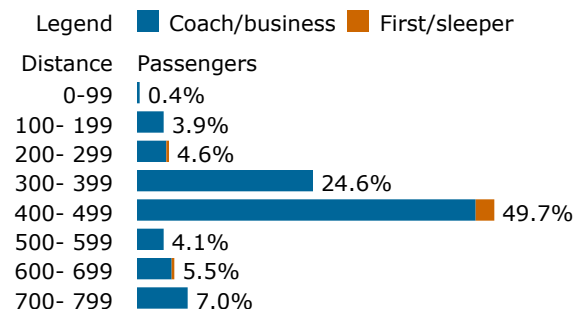
Long Distance: 995

Cardinal: 3 trains/wk

Quick recap, 2014 (arrivals and departures)

	Coach/ Business	First/ Sleeper	Total
Passengers	954	41	995
Average trip	432 miles	442 miles	432 miles
Average fare	\$ 61.00	\$173.00	\$ 66.00
Average yield, per mi	14.1¢	39.2¢	15.2¢

Trips by length, 2014



Top city pairs by ridership, 2014

1. Chicago, IL*	434 mi
2. Staunton, VA	333 mi
3. Washington, DC	487 mi
4. New York, NY	712 mi
5. Philadelphia, PA	622 mi
6. Charlottesville, VA	373 mi
7. Cincinnati, OH	115 mi
8. Manassas, VA	455 mi
9. Alexandria, VA	479 mi

Top city pairs by revenue, 2014

1. Chicago, IL*	434 mi
2. Washington, DC	487 mi
3. Staunton, VA	333 mi
4. New York, NY	712 mi
5. Philadelphia, PA	622 mi
6. Charlottesville, VA	373 mi
7. Manassas, VA	455 mi
8. Baltimore, MD	527 mi
9. Wilmington, DE	596 mi

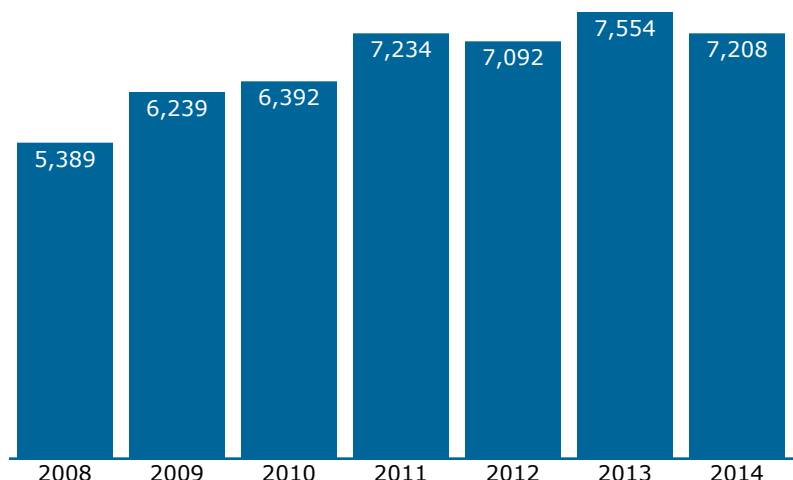


505 Capitol Ct NE #300
Washington, DC 20002
(202) 408-8362
www.narprail.org

* Chicago is Amtrak's east-west gateway.

Amtrak service in Southern Pines, NC - SOP

Passengers using this station, 2008-2014 (arrivals and departures)



Amtrak Station

235 NW Broad St
Southern Pines, NC 28387-4800

Population served by this station

Within 25 miles: 338,233

Within 50 miles: 1,290,650

2nd congressional district

Renee Ellmers (R)

(202) 225-4531

Current Amtrak presence

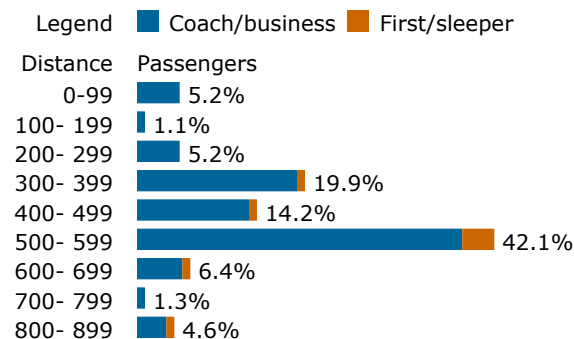
Long Distance: 7,208

Silver Star: Daily service

Quick recap, 2014 (arrivals and departures)

	Coach/ Business	First/ Sleeper	Total
Passengers	6,612	596	7,208
Average trip	479 miles	580 miles	488 miles
Average fare	\$ 81.00	\$220.00	\$ 93.00
Average yield, per mi	17.0¢	37.8¢	19.0¢

Trips by length, 2014



Top city pairs by ridership, 2014

1. New York, NY	599 mi
2. Washington, DC	374 mi
3. Jacksonville, FL	421 mi
4. Orlando, FL	568 mi
5. Philadelphia, PA	508 mi
6. Tampa, FL	624 mi
7. Alexandria, VA	366 mi
8. Newark, NJ	589 mi
9. Baltimore, MD	414 mi

Top city pairs by revenue, 2014

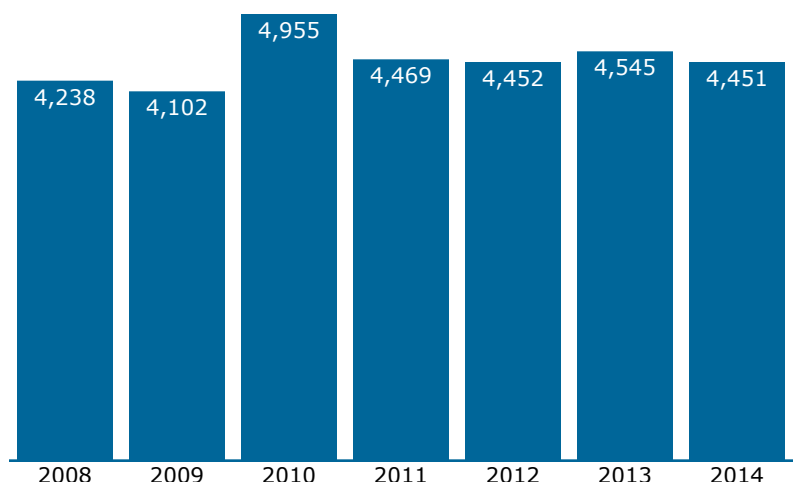
1. New York, NY	599 mi
2. Washington, DC	374 mi
3. Philadelphia, PA	508 mi
4. Tampa, FL	624 mi
5. Newark, NJ	589 mi
6. Jacksonville, FL	421 mi
7. Orlando, FL	568 mi
8. Alexandria, VA	366 mi
9. Baltimore, MD	414 mi



505 Capitol Ct NE #300
Washington, DC 20002
(202) 408-8362
www.narprail.org

Amtrak service in Spartanburg, SC - SPB

Passengers using this station, 2008-2014 (arrivals and departures)



Amtrak Station

290 Magnolia St
Spartanburg, SC 29306-2330

Population served by this station

Within 25 miles: 621,914

Within 50 miles: 1,732,282

4th congressional district

Trey Gowdy (R)

(202) 225-6030

Current Amtrak presence

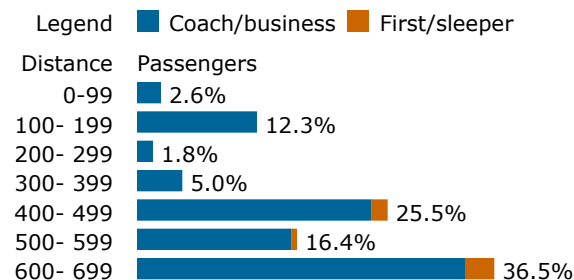
Long Distance: 4,451

Crescent: Daily service

Quick recap, 2014 (arrivals and departures)

	Coach/ Business	First/ Sleeper	Total
Passengers	4,188	263	4,451
Average trip	498 miles	575 miles	503 miles
Average fare	\$103.00	\$264.00	\$112.00
Average yield, per mi	20.6¢	46.0¢	22.3¢

Trips by length, 2014



Top city pairs by ridership, 2014

1. New York, NY	678 mi
2. Washington, DC	453 mi
3. Philadelphia, PA	587 mi
4. Atlanta, GA	181 mi
5. Newark, NJ	668 mi
6. New Orleans, LA	699 mi
7. Baltimore, MD	493 mi
8. Alexandria, VA	445 mi
9. Wilmington, DE	562 mi

Top city pairs by revenue, 2014

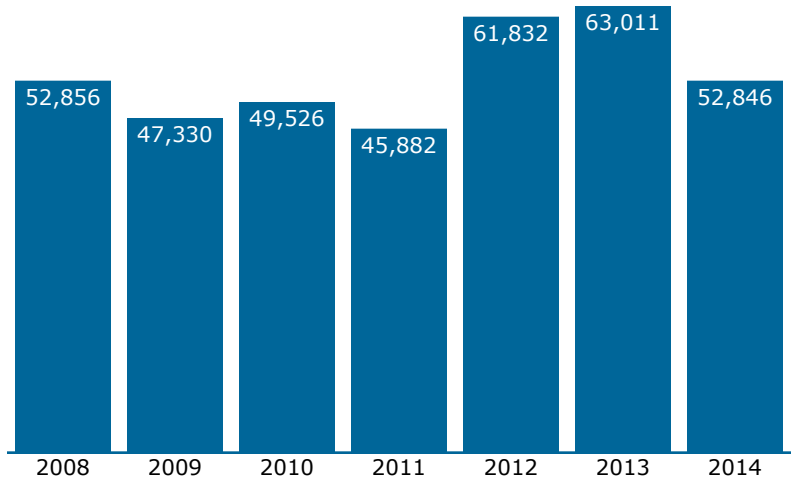
1. New York, NY	678 mi
2. Washington, DC	453 mi
3. Philadelphia, PA	587 mi
4. Newark, NJ	668 mi
5. New Orleans, LA	699 mi
6. Atlanta, GA	181 mi
7. Baltimore, MD	493 mi
8. Wilmington, DE	562 mi
9. Trenton, NJ	620 mi



505 Capitol Ct NE #300
Washington, DC 20002
(202) 408-8362
www.narprail.org

Amtrak service in Spokane, WA - SPK

Passengers using this station, 2008-2014 (arrivals and departures)



Amtrak Station

221 W 1st Ave
Spokane, WA 99201-3704

Population served by this station

Within 25 miles: 522,407

Within 50 miles: 676,286

5th congressional district

Cathy McMorris Rodgers (R)

(202) 225-2006

Current Amtrak presence

Long Distance: 52,846

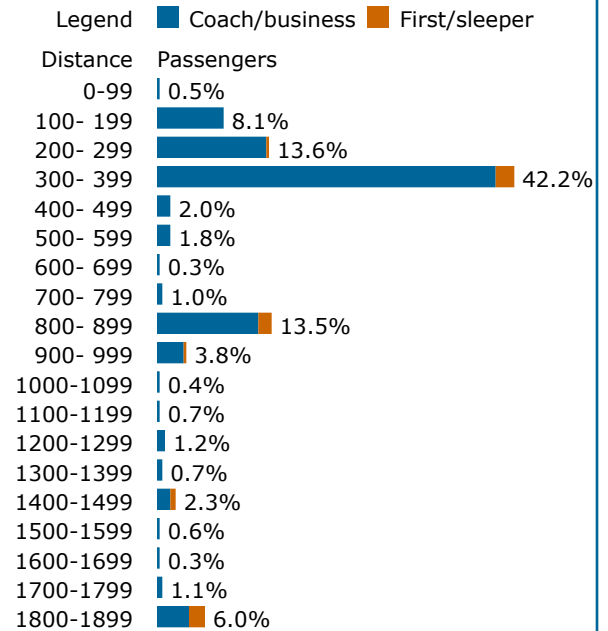
Empire Builder: Daily service

Quick recap, 2014 (arrivals and departures)

	Coach/ Business	First/ Sleeper	Total
Passengers	47,910	4,936	52,846
Average trip	548 miles	978 miles	588 miles
Average fare	\$ 74.00	\$255.00	\$ 91.00
Average yield, per mi	13.5¢	26.1¢	15.4¢

Station also handled 6,593 passengers
to/from 23 cities on connecting Thruway bus service.

Trips by length, 2014



Top city pairs by ridership, 2014

1. Portland, OR	377 mi
2. Seattle, WA	326 mi
3. Williston, ND	818 mi
4. Everett, WA	292 mi
5. Whitefish, MT	253 mi
6. Chicago, IL*	1,879 mi
7. Pasco, WA	146 mi
8. Vancouver, WA	367 mi

Top city pairs by revenue, 2014

1. Williston, ND	818 mi
2. Chicago, IL*	1,879 mi
3. Portland, OR	377 mi
4. Seattle, WA	326 mi
5. Minot, ND	939 mi
6. St. Paul, MN	1,461 mi
7. Everett, WA	292 mi
8. Whitefish, MT	253 mi



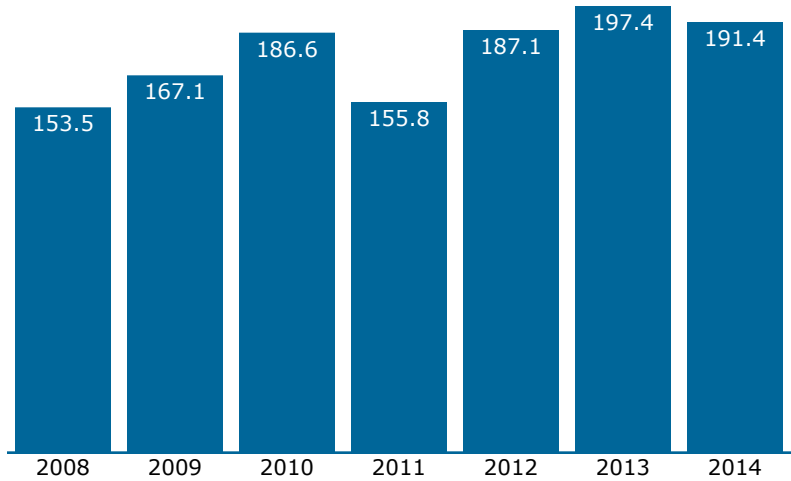
505 Capitol Ct NE #300
Washington, DC 20002
(202) 408-8362
www.narprail.org

* Chicago is Amtrak's east-west gateway.

Amtrak service in Springfield, IL - SPI

Passengers using this station, 2008-2014

(arrivals and departures, in thousands)



Quick recap, 2014 (arrivals and departures)

	Coach/ Business	First/ Sleeper	Total
Passengers	189,978	1,453	191,431
Average trip	159 miles	703 miles	163 miles
Average fare	\$ 26.00	\$189.00	\$ 27.00
Average yield, per mi	16.4¢	26.9¢	16.8¢

Station also handled 2,737 passengers to/from 1 city on connecting Thruway bus service.

Top city pairs by ridership, 2014

1. Chicago, IL*	185 mi
2. St. Louis, MO	99 mi
3. Normal, IL	61 mi
4. Alton, IL	72 mi
5. Joliet, IL	148 mi
6. Lincoln, IL	29 mi
7. Carlinville, IL	39 mi
8. Summit, IL	173 mi

Top city pairs by revenue, 2014

1. Chicago, IL*	185 mi
2. St. Louis, MO	99 mi
3. Joliet, IL	148 mi
4. Normal, IL	61 mi
5. Dallas, TX	806 mi
6. Alton, IL	72 mi
7. Longview, TX	679 mi
8. Fort Worth, TX	837 mi

Amtrak Station

100 N 3rd St
Springfield, IL 62701-1106

Population served by this station

Within 25 miles: 237,088

Within 50 miles: 567,477

13th congressional district

Rodney Davis (R)

(202) 225-2371

Current Amtrak presence

State Supported: 163,398

Lincoln Service: Multiple trains daily

Long Distance: 28,033

Texas Eagle: Daily service

Service notes

Lincoln Service doubled 10/30/2006
Service disruptions for high-speed trackwork, 2011

Trips by length, 2014

Distance	Passengers
0-99	31.5%
100- 199	65.5%
200- 299	<0.1%
300- 399	<0.1%
400- 499	0.5%
500- 599	0.1%
600- 699	0.6%
700- 799	<0.1%
800- 899	0.8%
900- 999	0.1%
1000-1099	0.2%
1100-1199	0.2%
1200-1299	<0.1%
1300-1399	<0.1%
1400-1499	<0.1%
1500-1599	<0.1%
1600-1699	<0.1%
1700-1799	<0.1%
1800-1899	<0.1%
1900-1999	<0.1%
2000+	<0.1%

Legend ■ Coach/business ■ First/sleeper

Distance Passengers



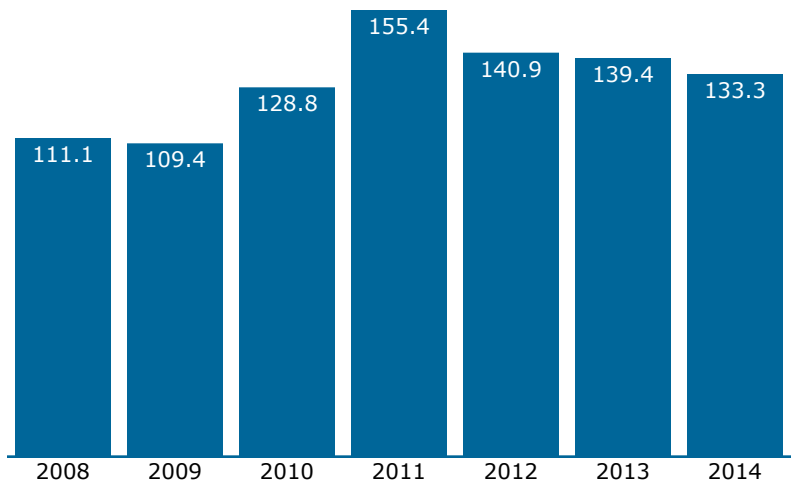
505 Capitol Ct NE #300
Washington, DC 20002
(202) 408-8362
www.narprail.org

* Chicago is Amtrak's east-west gateway.

Amtrak service in Springfield, MA - SPG

Passengers using this station, 2008-2014

(arrivals and departures, in thousands)



Quick recap, 2014 (arrivals and departures)

	Coach/ Business	First/ Sleeper	Total
Passengers	132,204	1,118	133,322
Average trip	142 miles	734 miles	146 miles

Top city pairs by ridership, 2014

1. New Haven, CT	62 mi
2. New York, NY	137 mi
3. Hartford, CT	26 mi
4. Philadelphia, PA	224 mi
5. Washington, DC	362 mi
6. Chicago, IL*	919 mi
7. Boston, MA	98 mi
8. Albany-Rensselaer, NY	101 mi
9. Rochester, NY	330 mi
10. Newark, NJ	147 mi

Top city pairs by revenue, 2014

1. New York, NY	137 mi
2. New Haven, CT	62 mi
3. Chicago, IL*	919 mi
4. Philadelphia, PA	224 mi
5. Washington, DC	362 mi
6. Rochester, NY	330 mi
7. Newark, NJ	147 mi
8. Wilmington, DE	253 mi
9. Trenton, NJ	195 mi
10. Cleveland, OH	578 mi

Amtrak Station

66 Lyman St
Springfield, MA 01103-1260

Population served by this station

Within 25 miles: 1,158,129

Within 50 miles: 3,302,378

1st congressional district

Richard E. Neal (D)

(202) 225-5601

Current Amtrak presence

Northeast Corridor: 109,052

Regional Service: Multiple trains daily

State Supported: 4,301

VA Service/Lynchburg: Daily service

Vermont: Daily service

Long Distance: 19,969

Lake Shore Limited: Daily service

Trips by length, 2014

Legend ■ Coach/business ■ First/sleeper

Distance	Passengers
0-99	51.5%
100- 199	31.3%
200- 299	6.3%
300- 399	6.2%
400- 499	0.3%
500- 599	0.7%
600- 699	0.6%
700- 799	<0.1%
800- 899	0.3%
900- 999	2.8%



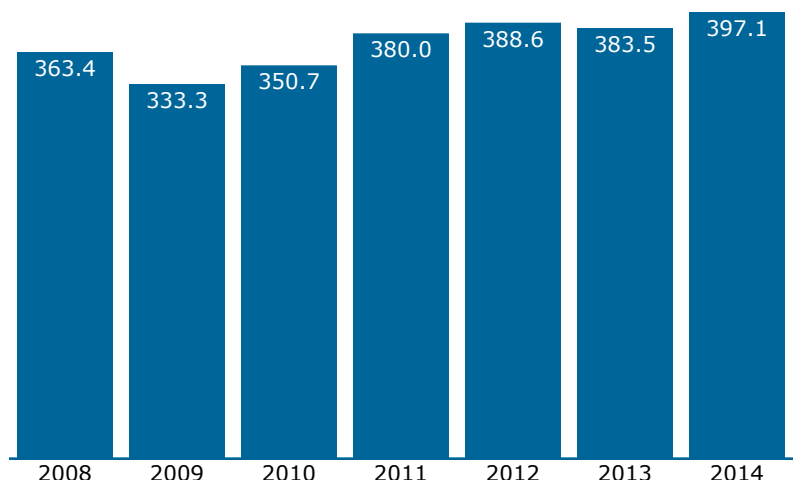
505 Capitol Ct NE #300
Washington, DC 20002
(202) 408-8362
www.narprail.org

* Chicago is Amtrak's east-west gateway.

Amtrak service in Stamford, CT - STM

Passengers using this station, 2008-2014

(arrivals and departures, in thousands)



Quick recap, 2014 (arrivals and departures)

	Coach/ Business	First/ Sleeper	Total
Passengers	375,085	21,990	397,075
Average trip	180 miles	194 miles	181 miles

Top city pairs by ridership, 2014

1. Boston, MA	196 mi
2. Washington, DC	262 mi
3. Philadelphia, PA	127 mi
4. Boston--Back Bay, MA	195 mi
5. Rte. 128, MA	185 mi
6. New York, NY	36 mi
7. Providence, RI	153 mi
8. Baltimore, MD	221 mi
9. BWI Airport, MD	232 mi
10. Wilmington, DE	152 mi

Top city pairs by revenue, 2014

1. Washington, DC	262 mi
2. Boston, MA	196 mi
3. Philadelphia, PA	127 mi
4. Boston--Back Bay, MA	195 mi
5. Rte. 128, MA	185 mi
6. Baltimore, MD	221 mi
7. Providence, RI	153 mi
8. BWI Airport, MD	232 mi
9. Wilmington, DE	152 mi
10. New York, NY	36 mi

Amtrak Station

Washington Blvd and S State St
Stamford, CT 06902-

Population served by this station

Within 25 miles: 5,130,583

Within 50 miles: 18,015,877

4th congressional district

Jim Himes (D)

(202) 225-5541

Current Amtrak presence

Northeast Corridor: 390,934

Acela: Multiple trains daily

Regional Service: Multiple trains daily

State Supported: 6,141

VA Service/Lynchburg: Daily service

VA Service/Newport News: Daily service

VA Service/Norfolk: Daily service

Vermont: Daily service

Trips by length, 2014

Legend ■ Coach/business ■ First/sleeper

Distance Passengers

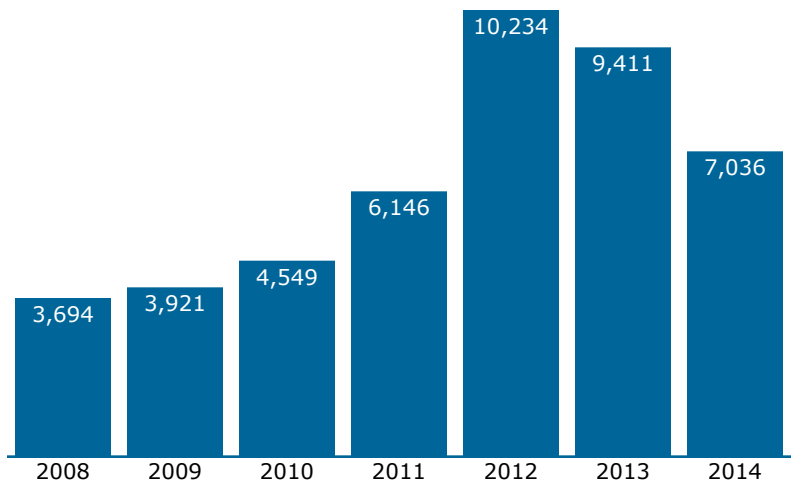
0-99	12.7%
100- 199	58.3%
200- 299	27.3%
300- 399	1.3%
400- 499	0.5%



505 Capitol Ct NE #300
Washington, DC 20002
(202) 408-8362
www.narprail.org

Amtrak service in Stanley, ND - STN

Passengers using this station, 2008-2014 (arrivals and departures)



Amtrak Station

S Main St and Railroad Ave NE
Stanley, ND 58784

Population served by this station

Within 25 miles: 3,992

Within 50 miles: 51,274

At large representative

Kevin Cramer (R)

(202) 225-2611

Current Amtrak presence

Long Distance: 7,036

Empire Builder: Daily service

Quick recap, 2014 (arrivals and departures)

	Coach/ Business	First/ Sleeper	Total
Passengers	6,132	904	7,036
Average trip	704 miles	791 miles	715 miles
Average fare	\$ 99.00	\$243.00	\$117.00
Average yield, per mi	14.0¢	30.7¢	16.4¢

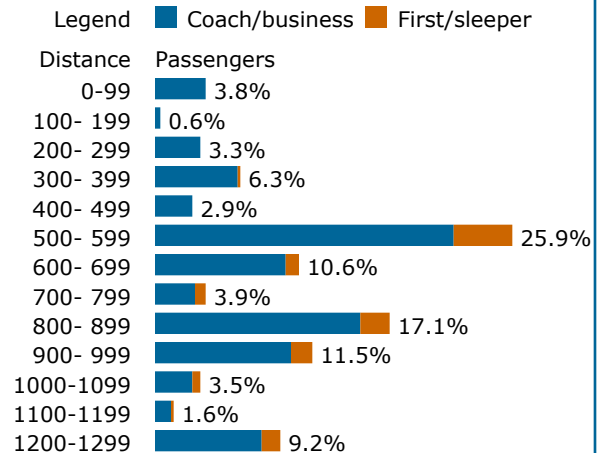
Top city pairs by ridership, 2014

1. St. Paul, MN	576 mi
2. Spokane, WA	885 mi
3. Chicago, IL*	994 mi
4. Whitefish, MT	632 mi
5. St. Cloud, MN	508 mi
6. Sandpoint, ID	819 mi
7. Portland, OR	1,262 mi
8. Seattle, WA	1,211 mi
9. Fargo, ND	332 mi

Top city pairs by revenue, 2014

1. St. Paul, MN	576 mi
2. Chicago, IL*	994 mi
3. Spokane, WA	885 mi
4. Portland, OR	1,262 mi
5. Whitefish, MT	632 mi
6. Seattle, WA	1,211 mi
7. St. Cloud, MN	508 mi
8. Sandpoint, ID	819 mi
9. Pasco, WA	1,031 mi

Trips by length, 2014

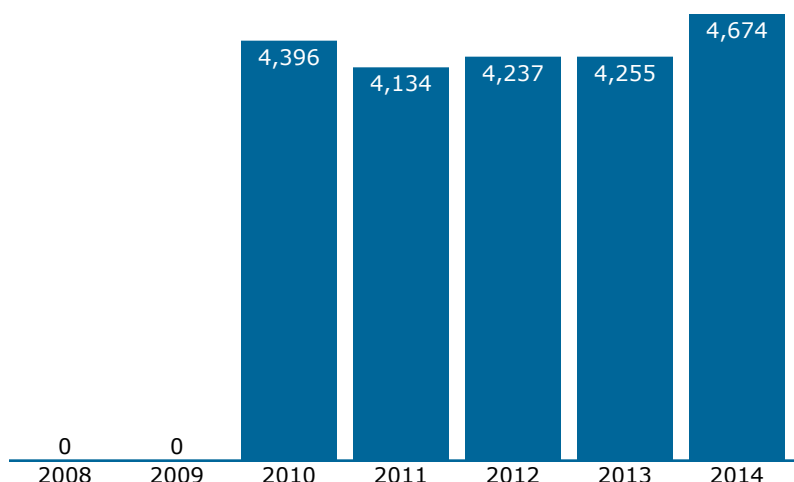


505 Capitol Ct NE #300
Washington, DC 20002
(202) 408-8362
www.narprail.org

* Chicago is Amtrak's east-west gateway.

Amtrak service in Stanwood, WA - STW

Passengers using this station, 2008-2014 (arrivals and departures)



Quick recap, 2014 (arrivals and departures)

	Coach/ Business	First/ Sleeper	Total
Passengers	4,674		4,674
Average trip	120 miles	n/a	120 miles
Average fare	\$ 29.00	n/a	\$ 29.00
Average yield, per mi	24.5¢	n/a	24.5¢

Top city pairs by ridership, 2014

1. Vancouver, BC	109 mi
2. Seattle, WA	51 mi
3. Portland, OR	237 mi
4. Vancouver, WA	227 mi
5. Bellingham, WA	47 mi
6. Tacoma, WA	91 mi
7. Edmonds, WA	33 mi
8. Olympia [Lacey], WA	123 mi
9. Everett, WA	18 mi

Top city pairs by revenue, 2014

1. Portland, OR	237 mi
2. Vancouver, BC	109 mi
3. Seattle, WA	51 mi
4. Vancouver, WA	227 mi
5. Tacoma, WA	91 mi
6. Bellingham, WA	47 mi
7. Olympia [Lacey], WA	123 mi
8. Kelso--Longview, WA	198 mi
9. Centralia, WA	145 mi

Amtrak Station

27111 Florence Way
Stanwood, WA 98292

Population served by this station

Within 25 miles: 535,866

Within 50 miles: 2,474,918

2nd congressional district

Rick Larsen (D)

(202) 225-2605

Current Amtrak presence

State Supported: 4,674

Cascades: Multiple trains daily

Service notes

Service began 11/21/2009

Trips by length, 2014

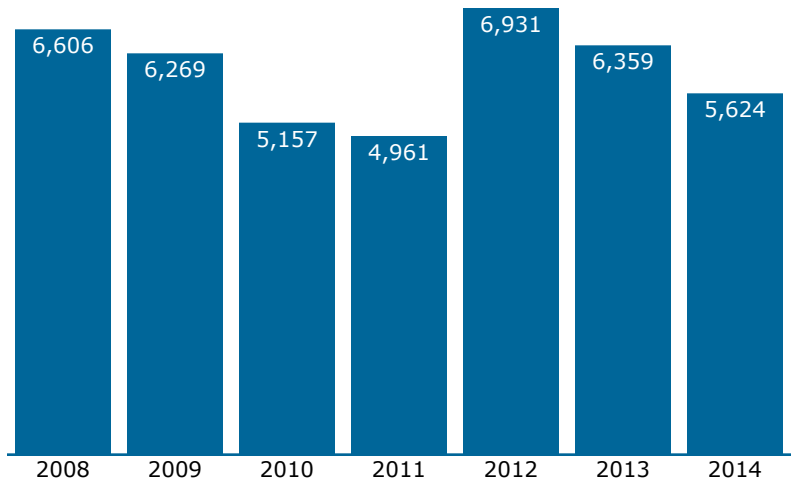
Legend	Coach/business	First/sleeper
Distance	Passengers	
0-99	41.8%	
100- 199	32.7%	
200- 299	25.5%	



505 Capitol Ct NE #300
Washington, DC 20002
(202) 408-8362
www.narprail.org

Amtrak service in Staples, MN - SPL

Passengers using this station, 2008-2014 (arrivals and departures)



Amtrak Station

1st Ave NE and 4th St NE
Staples, MN 56479

Population served by this station

Within 25 miles: 47,143

Within 50 miles: 245,937

7th congressional district

Collin C. Peterson (D)

(202) 225-2165

Current Amtrak presence

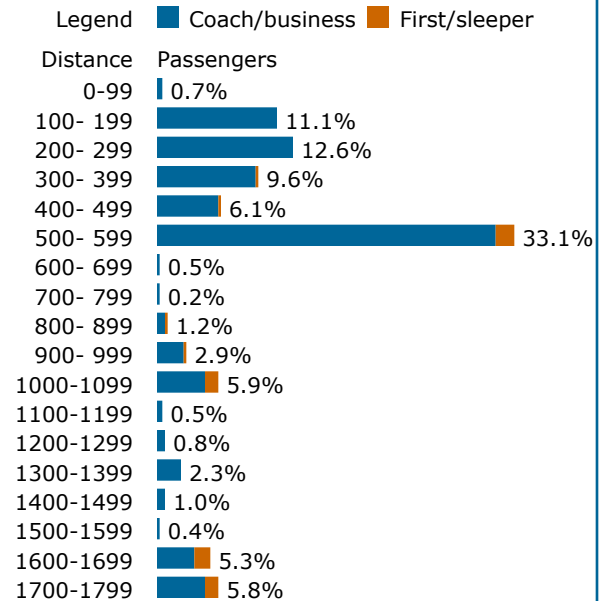
Long Distance: 5,624

Empire Builder: Daily service

Quick recap, 2014 (arrivals and departures)

	Coach/ Business	First/ Sleeper	Total
Passengers	5,186	438	5,624
Average trip	605 miles	1,097 miles	643 miles
Average fare	\$ 79.00	\$261.00	\$ 93.00
Average yield, per mi	13.0¢	23.8¢	14.4¢

Trips by length, 2014



Top city pairs by ridership, 2014

1. Chicago, IL*	552 mi
2. Williston, ND	509 mi
3. Winona, MN	244 mi
4. St. Paul, MN	134 mi
5. Portland, OR	1,704 mi
6. Whitefish, MT	1,074 mi
7. Minot, ND	388 mi
8. Seattle, WA	1,653 mi
9. La Crosse, WI	271 mi

Top city pairs by revenue, 2014

1. Chicago, IL*	552 mi
2. Portland, OR	1,704 mi
3. Whitefish, MT	1,074 mi
4. Seattle, WA	1,653 mi
5. Williston, ND	509 mi
6. Winona, MN	244 mi
7. Spokane, WA	1,327 mi
8. Minot, ND	388 mi
9. St. Paul, MN	134 mi

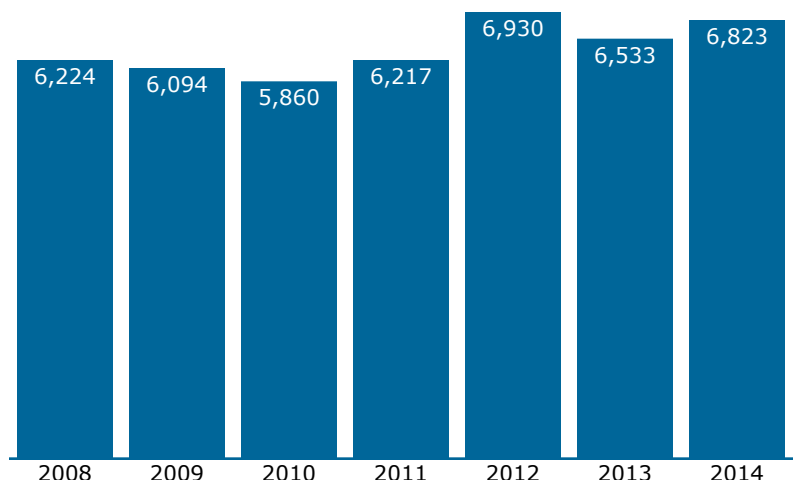


505 Capitol Ct NE #300
Washington, DC 20002
(202) 408-8362
www.narprail.org

* Chicago is Amtrak's east-west gateway.

Amtrak service in Staunton, VA - STA

Passengers using this station, 2008-2014 (arrivals and departures)



Amtrak Station

1 Middlebrook Ave
Staunton, VA 24401-4259

Population served by this station

Within 25 miles: 239,551

Within 50 miles: 596,087

6th congressional district

Bob Goodlatte (R)

(202) 225-5431

Current Amtrak presence

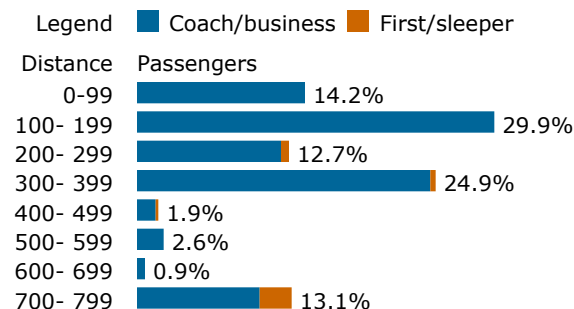
Long Distance: 6,823

Cardinal: 3 trains/wk

Quick recap, 2014 (arrivals and departures)

	Coach/ Business	First/ Sleeper	Total
Passengers	6,496	327	6,823
Average trip	293 miles	592 miles	308 miles
Average fare	\$ 57.00	\$222.00	\$ 65.00
Average yield, per mi	19.3¢	37.4¢	21.0¢

Trips by length, 2014



Top city pairs by ridership, 2014

1. Washington, DC	154 mi
2. New York, NY	379 mi
3. Chicago, IL*	767 mi
4. Charlottesville, VA	40 mi
5. Philadelphia, PA	289 mi
6. Alexandria, VA	146 mi
7. Maysville, KY	386 mi
8. S. Portsmouth, KY	333 mi
9. Newark, NJ	369 mi

Top city pairs by revenue, 2014

1. Chicago, IL*	767 mi
2. New York, NY	379 mi
3. Washington, DC	154 mi
4. Philadelphia, PA	289 mi
5. Newark, NJ	369 mi
6. Maysville, KY	386 mi
7. Indianapolis, IN	571 mi
8. Alexandria, VA	146 mi
9. Charlottesville, VA	40 mi



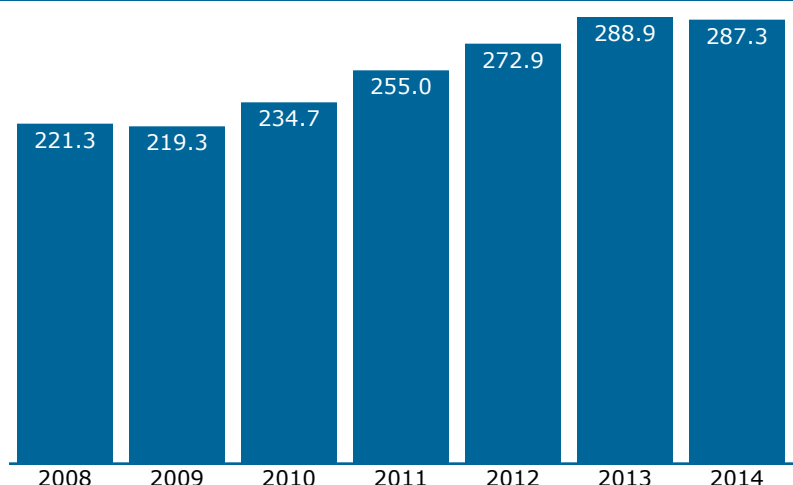
505 Capitol Ct NE #300
Washington, DC 20002
(202) 408-8362
www.narprail.org

* Chicago is Amtrak's east-west gateway.

Amtrak service in Stockton, CA - SKN

Passengers using this station, 2008-2014

(arrivals and departures, in thousands)



Amtrak Station

735 S San Joaquin St
Stockton, CA 95203-3727

Population served by this station

Within 25 miles: 938,456

Within 50 miles: 4,616,579

9th congressional district

Jerry McNerney (D)

(202) 225-1947

Current Amtrak presence

State Supported: 287,278

San Joaquins: Multiple trains daily

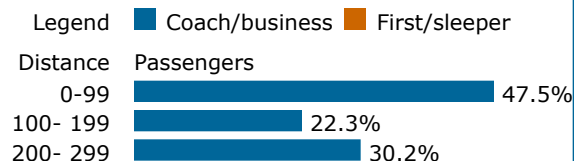
Long Distance:

Quick recap, 2014 (arrivals and departures)

	Coach/ Business	First/ Sleeper	Total
Passengers	287,278		287,278
Average trip	127 miles	n/a	127 miles
Average fare	\$ 19.00	n/a	\$ 19.00
Average yield, per mi	15.1¢	n/a	15.1¢

Station also handled 145,408 passengers to/from 21 cities on connecting Thruway bus service.

Trips by length, 2014



Top city pairs by ridership, 2014

1. Bakersfield, CA	233 mi
2. Fresno, CA	123 mi
3. Emeryville, CA	76 mi
4. Oakland, CA	82 mi
5. Modesto, CA	29 mi
6. Richmond, CA	69 mi
7. Merced, CA	65 mi
8. Hanford, CA	153 mi

Top city pairs by revenue, 2014

1. Bakersfield, CA	233 mi
2. Fresno, CA	123 mi
3. Hanford, CA	153 mi
4. Oakland, CA	82 mi
5. Merced, CA	65 mi
6. Emeryville, CA	76 mi
7. Modesto, CA	29 mi
8. Richmond, CA	69 mi

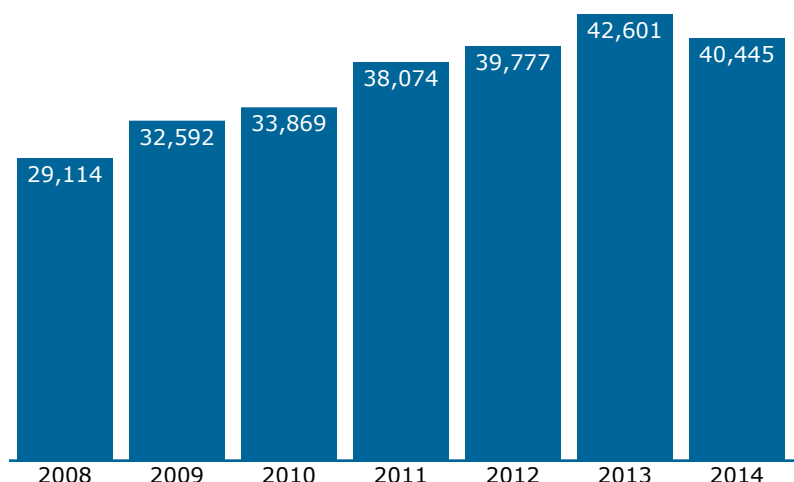


505 Capitol Ct NE #300
Washington, DC 20002
(202) 408-8362
www.narprail.org

Amtrak service in Stockton--Downtown, CA - SKT

Passengers using this station, 2008-2014

(arrivals and departures)



Robert J Cabral Station

949 E Channel St
Stockton, CA 95202-2620

Population served by this station

Within 25 miles: 933,979

Within 50 miles: 4,494,044

9th congressional district

Jerry McNerney (D)

(202) 225-1947

Current Amtrak presence

State Supported: 40,445

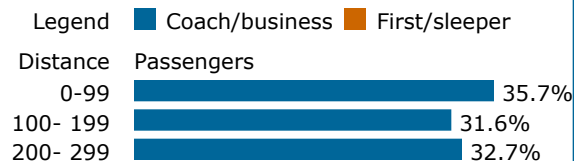
San Joaquins: Multiple trains daily

Quick recap, 2014 (arrivals and departures)

	Coach/ Business	First/ Sleeper	Total
Passengers	40,445		40,445
Average trip	134 miles	n/a	134 miles
Average fare	\$ 23.00	n/a	\$ 23.00
Average yield, per mi	17.1¢	n/a	17.1¢

Station also handled 22,108 passengers
to/from 20 cities on connecting Thruway bus service.

Trips by length, 2014



Top city pairs by ridership, 2014

1. Bakersfield, CA	233 mi
2. Fresno, CA	123 mi
3. Sacramento, CA	54 mi
4. Merced, CA	65 mi
5. Modesto, CA	29 mi
6. Hanford, CA	153 mi
7. Madera, CA	101 mi
8. Turlock [Denair], CA	41 mi

Top city pairs by revenue, 2014

1. Bakersfield, CA	233 mi
2. Fresno, CA	123 mi
3. Hanford, CA	153 mi
4. Sacramento, CA	54 mi
5. Merced, CA	65 mi
6. Modesto, CA	29 mi
7. Madera, CA	101 mi
8. Wasco, CA	208 mi

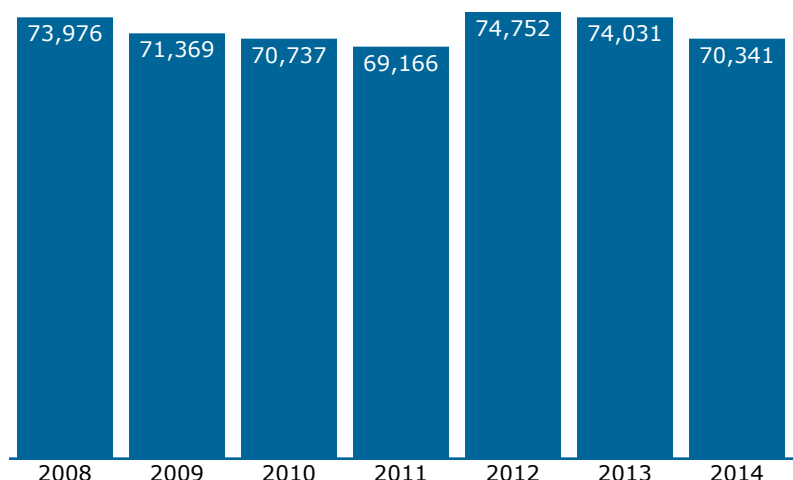


505 Capitol Ct NE #300
Washington, DC 20002
(202) 408-8362
www.narprail.org

Amtrak service in Sturtevant, WI - SVT

Passengers using this station, 2008-2014

(arrivals and departures)



Amtrak Station

9900 E Exploration Ct
Sturtevant, WI 53177-1764

Population served by this station

Within 25 miles: 1,383,441

Within 50 miles: 4,107,695

1st congressional district

Paul Ryan (R)

(202) 225-3031

Current Amtrak presence

State Supported: 70,341

Hiawatha: Multiple trains daily

Quick recap, 2014 (arrivals and departures)

	Coach/ Business	First/ Sleeper	Total
Passengers	70,341		70,341
Average trip	57 miles	n/a	57 miles
Average fare	\$ 17.00	n/a	\$ 17.00
Average yield, per mi	30.2¢	n/a	30.2¢

Trips by length, 2014

Legend ■ Coach/business ■ First/sleeper

Distance Passengers

0-99 ■ 100.0%

Top city pairs by ridership, 2014

1. Chicago, IL*	62 mi
2. Milwaukee, WI	24 mi
3. Glenview, IL	44 mi
4. Milwaukee Airport, WI	16 mi

Top city pairs by revenue, 2014

1. Chicago, IL*	62 mi
2. Milwaukee, WI	24 mi
3. Glenview, IL	44 mi
4. Milwaukee Airport, WI	16 mi



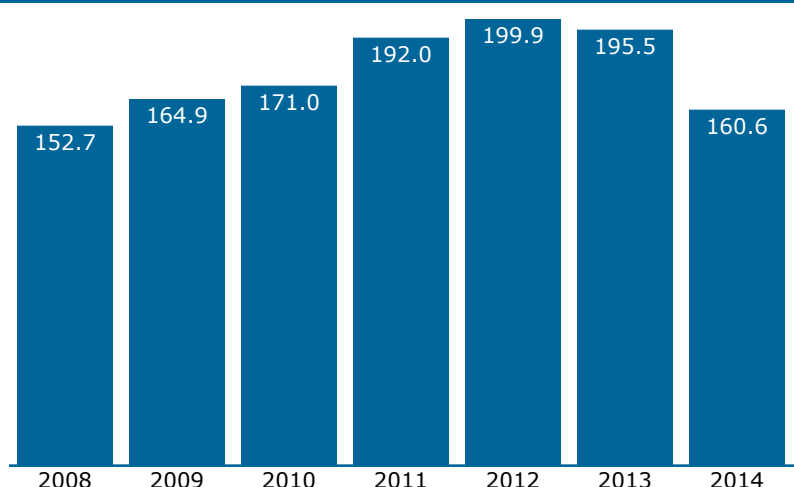
505 Capitol Ct NE #300
Washington, DC 20002
(202) 408-8362
www.narprail.org

* Chicago is Amtrak's east-west gateway.

Amtrak service in Suisun City--Fairfield, CA - SUI

Passengers using this station, 2008-2014

(arrivals and departures, in thousands)



Amtrak Station

177 Main St
Suisun City, CA 94585-2466

Population served by this station

Within 25 miles: 1,183,545

Within 50 miles: 6,866,678

3rd congressional district

John Garamendi (D)

(202) 225-1880

Current Amtrak presence

State Supported: 160,605

Capitols: Multiple trains daily

Quick recap, 2014 (arrivals and departures)

	Coach/ Business	First/ Sleeper	Total
Passengers	160,605		160,605
Average trip	41 miles	n/a	41 miles
Average fare	\$ 11.00	n/a	\$ 11.00
Average yield, per mi	27.3¢	n/a	27.3¢

Station also handled 353 passengers
to/from 2 cities on connecting Thruway bus service.

Trips by length, 2014

Legend ■ Coach/business ■ First/sleeper

Distance Passengers

0-99 100.0%

Top city pairs by ridership, 2014

1. Sacramento, CA	40 mi
2. Emeryville, CA	44 mi
3. Martinez, CA	17 mi
4. Oakland, CA	50 mi
5. Richmond, CA	37 mi
6. Davis, CA	26 mi
7. Berkeley, CA	43 mi
8. San Jose, CA	93 mi

Top city pairs by revenue, 2014

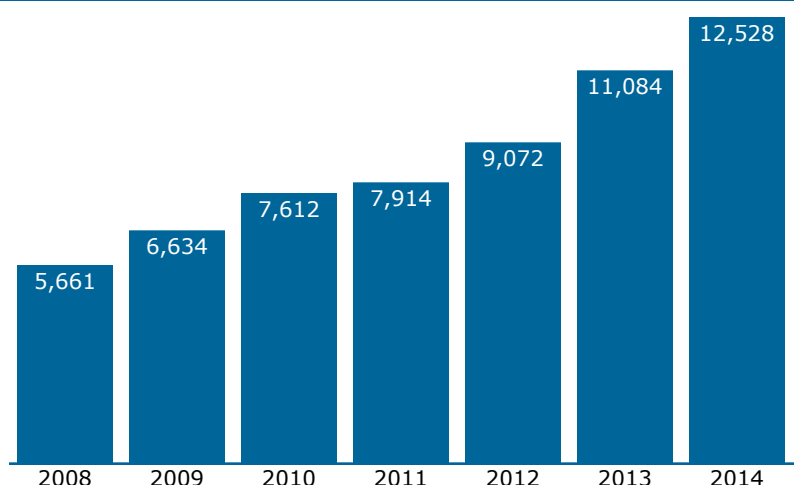
1. Sacramento, CA	40 mi
2. Emeryville, CA	44 mi
3. Oakland, CA	50 mi
4. Richmond, CA	37 mi
5. Martinez, CA	17 mi
6. Berkeley, CA	43 mi
7. Davis, CA	26 mi
8. San Jose, CA	93 mi



505 Capitol Ct NE #300
Washington, DC 20002
(202) 408-8362
www.narprail.org

Amtrak service in Summit, IL - SMT

Passengers using this station, 2008-2014 (arrivals and departures)



Quick recap, 2014 (arrivals and departures)

	Coach/ Business	First/ Sleeper	Total
Passengers	12,528		12,528
Average trip	157 miles	n/a	157 miles
Average fare	\$ 27.00	n/a	\$ 27.00
Average yield, per mi	16.9¢	n/a	16.9¢

Top city pairs by ridership, 2014

1. Normal, IL	112 mi
2. St. Louis, MO	272 mi
3. Springfield, IL	173 mi
4. Alton, IL	245 mi
5. Joliet, IL	25 mi
6. Lincoln, IL	144 mi
7. Carlinville, IL	212 mi
8. Pontiac, IL	80 mi
9. Dwight, IL	62 mi

Top city pairs by revenue, 2014

1. Normal, IL	112 mi
2. St. Louis, MO	272 mi
3. Springfield, IL	173 mi
4. Alton, IL	245 mi
5. Carlinville, IL	212 mi
6. Lincoln, IL	144 mi
7. Pontiac, IL	80 mi
8. Dwight, IL	62 mi
9. Joliet, IL	25 mi

Amtrak Station

Archer Ave at Center Ave
Summit, IL 60501

Population served by this station

Within 25 miles: 6,645,193

Within 50 miles: 9,290,213

3rd congressional district

Daniel Lipinski (D)

(202) 225-5701

Current Amtrak presence

State Supported: 12,528

Lincoln Service: Multiple trains daily

Service notes

Lincoln Service doubled 10/30/2006

Trips by length, 2014

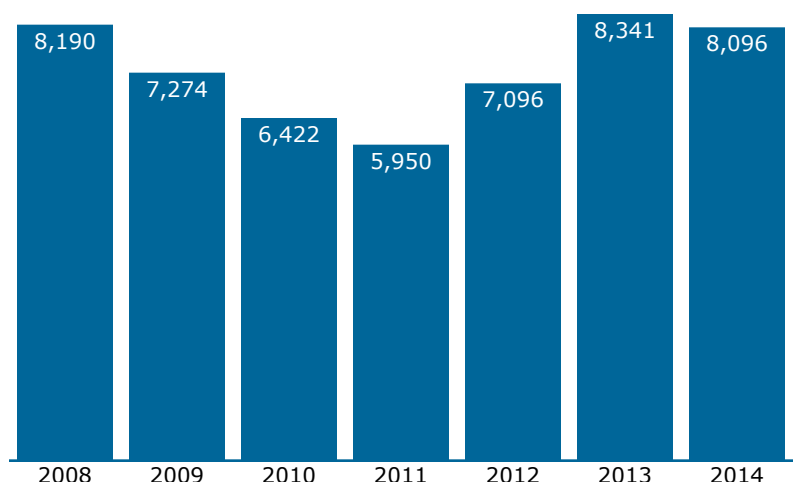
Legend	Coach/business	First/sleeper
Distance	Passengers	
0-99	7.8%	
100- 199	64.6%	
200- 299	27.6%	



505 Capitol Ct NE #300
Washington, DC 20002
(202) 408-8362
www.narprail.org

Amtrak service in Surf [Lompoc], CA - LPS

Passengers using this station, 2008-2014 (arrivals and departures)



Amtrak Station

Ocean Ave and Park Rd
Lompoc, CA 93437

Population served by this station

Within 25 miles: 223,669

Within 50 miles: 460,600

24th congressional district

Lois Capps (D)

(202) 225-3601

Current Amtrak presence

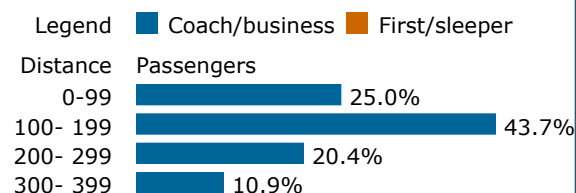
State Supported: 8,096

Pacific Surfliner: Multiple trains daily

Quick recap, 2014 (arrivals and departures)

	Coach/ Business	First/ Sleeper	Total
Passengers	8,096		8,096
Average trip	168 miles	n/a	168 miles
Average fare	\$ 36.00	n/a	\$ 36.00
Average yield, per mi	21.6¢	n/a	21.6¢

Trips by length, 2014



Top city pairs by ridership, 2014

1. Los Angeles, CA	171 mi
2. San Diego, CA	300 mi
3. San Luis Obispo, CA	51 mi
4. Santa Barbara, CA	68 mi
5. Anaheim, CA	202 mi
6. Oceanside, CA	258 mi
7. Fullerton, CA	197 mi
8. Van Nuys, CA	152 mi
9. Solana Beach, CA	275 mi

Top city pairs by revenue, 2014

1. Los Angeles, CA	171 mi
2. San Diego, CA	300 mi
3. Oceanside, CA	258 mi
4. Anaheim, CA	202 mi
5. Santa Barbara, CA	68 mi
6. Solana Beach, CA	275 mi
7. Fullerton, CA	197 mi
8. Van Nuys, CA	152 mi
9. San Luis Obispo, CA	51 mi

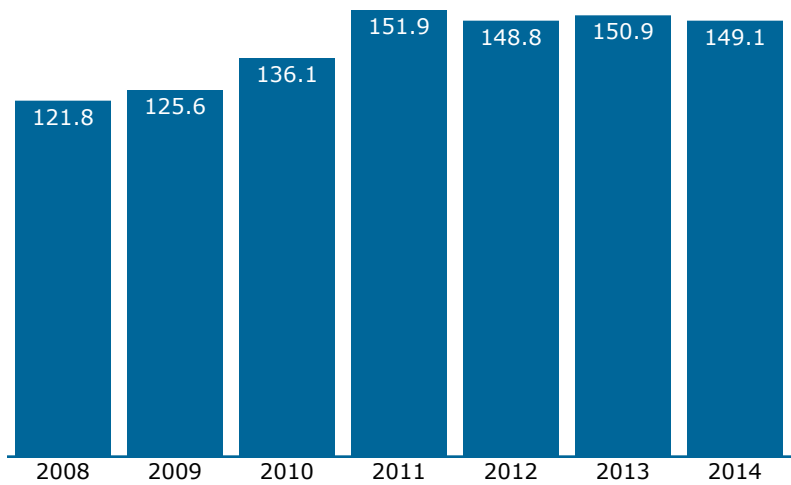


505 Capitol Ct NE #300
Washington, DC 20002
(202) 408-8362
www.narprail.org

Amtrak service in Syracuse, NY - SYR

Passengers using this station, 2008-2014

(arrivals and departures, in thousands)



Regional Transportation Center

131 Alliance Bank Pkwy
Syracuse, NY 13208-1275

Population served by this station

Within 25 miles: 616,475

Within 50 miles: 1,239,917

24th congressional district

John Katko (R)

(202) 225-3701

Current Amtrak presence

State Supported: 97,352

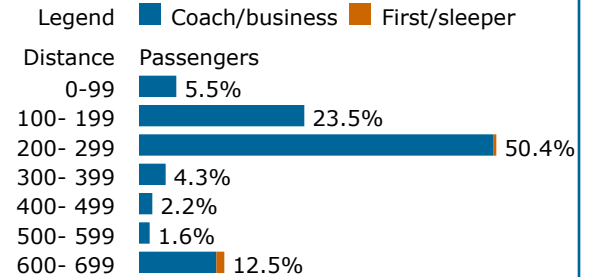
Long Distance: 51,736

Lake Shore Limited: Daily service

Quick recap, 2014 (arrivals and departures)

	Coach/ Business	First/ Sleeper	Total
Passengers	145,614	3,474	149,088
Average trip	291 miles	527 miles	297 miles

Trips by length, 2014



Top city pairs by ridership, 2014

1. New York, NY	291 mi
2. Chicago, IL*	668 mi
3. Albany-Rensselaer, NY	150 mi
4. Buffalo, NY	147 mi
5. Rochester, NY	86 mi
6. Buffalo-Exch., NY	153 mi
7. Poughkeepsie, NY	218 mi
8. Schenectady, NY	132 mi
9. Croton-Harmon, NY	258 mi
10. Toledo, OH	434 mi

Top city pairs by revenue, 2014

1. New York, NY	291 mi
2. Chicago, IL*	668 mi
3. Albany-Rensselaer, NY	150 mi
4. Buffalo, NY	147 mi
5. Poughkeepsie, NY	218 mi
6. Croton-Harmon, NY	258 mi
7. Toledo, OH	434 mi
8. Buffalo-Exch., NY	153 mi
9. Schenectady, NY	132 mi
10. Cleveland, OH	327 mi



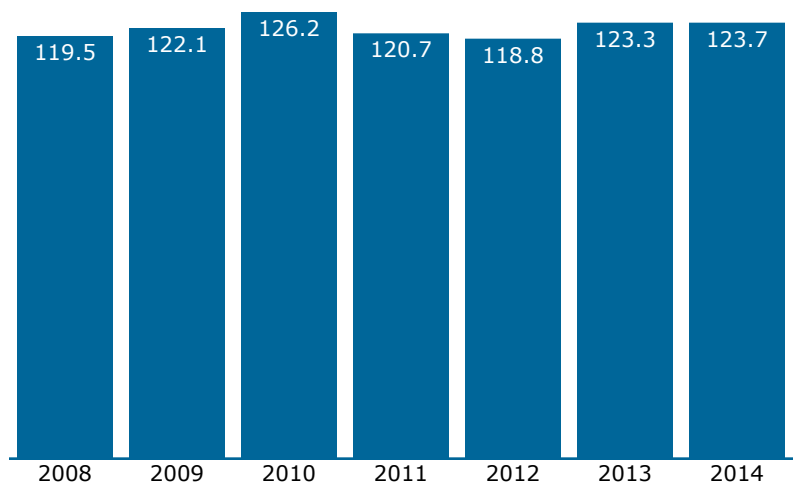
505 Capitol Ct NE #300
Washington, DC 20002
(202) 408-8362
www.narprail.org

* Chicago is Amtrak's east-west gateway.

Amtrak service in Tacoma, WA - TAC

Passengers using this station, 2008-2014

(arrivals and departures, in thousands)



Amtrak Station

1001 Puyallup Ave
Tacoma, WA 98421-2122

Population served by this station

Within 25 miles: 1,905,564

Within 50 miles: 3,796,803

9th congressional district

Adam Smith (D)

(202) 225-8901

Current Amtrak presence

State Supported: 92,762

Cascades: Multiple trains daily

Long Distance: 30,968

Coast Starlight: Daily service

Quick recap, 2014 (arrivals and departures)

	Coach/ Business	First/ Sleeper	Total
Passengers	120,704	3,026	123,730
Average trip	210 miles	992 miles	229 miles
Average fare	\$ 38.00	\$296.00	\$ 44.00
Average yield, per mi	17.9¢	29.8¢	19.2¢

Station also handled 1,998 passengers
to/from 9 cities on connecting Thruway bus service.

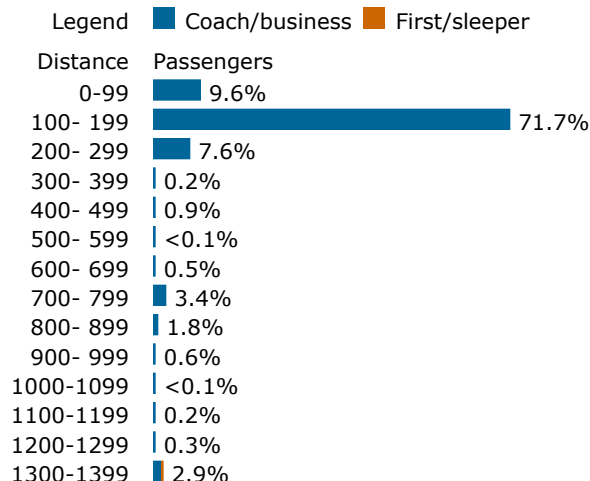
Top city pairs by ridership, 2014

1. Portland, OR	148 mi
2. Vancouver, WA	138 mi
3. Seattle, WA	40 mi
4. Eugene, OR	271 mi
5. Salem, OR	200 mi
6. Sacramento, CA	785 mi
7. Los Angeles, CA	1,338 mi
8. Kelso--Longview, WA	107 mi

Top city pairs by revenue, 2014

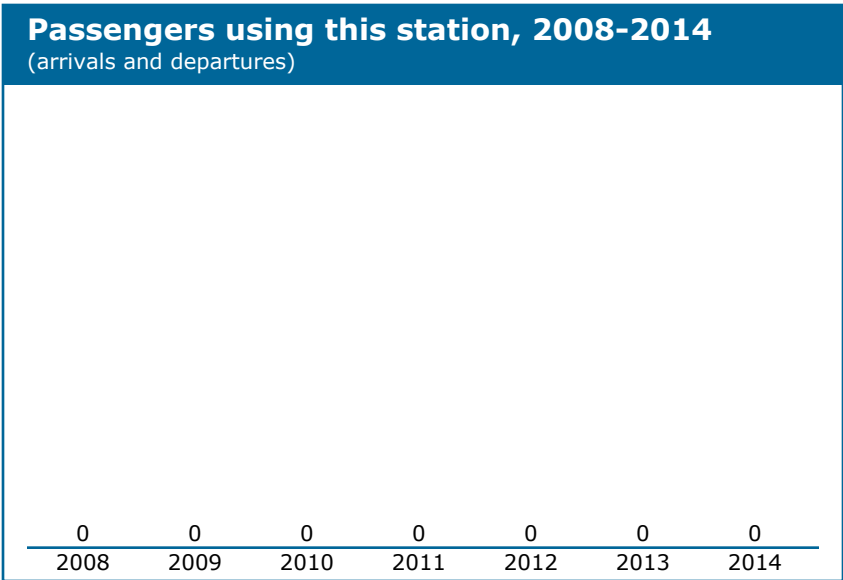
1. Portland, OR	148 mi
2. Los Angeles, CA	1,338 mi
3. Vancouver, WA	138 mi
4. Sacramento, CA	785 mi
5. Eugene, OR	271 mi
6. Salem, OR	200 mi
7. Martinez, CA	842 mi
8. Emeryville, CA	869 mi

Trips by length, 2014



505 Capitol Ct NE #300
Washington, DC 20002
(202) 408-8362
www.narprail.org

Amtrak service in Tallahassee, FL - TLH



Amtrak Station

918 1/2 Railroad Ave
Tallahassee, FL 32310-4348

Population served by this station
Within 25 miles:
Within 50 miles:

2nd congressional district
Gwen Graham (R)
(202) 225-5235

No current Amtrak service

Service suspended since Hurricane Katrina, 9/2005

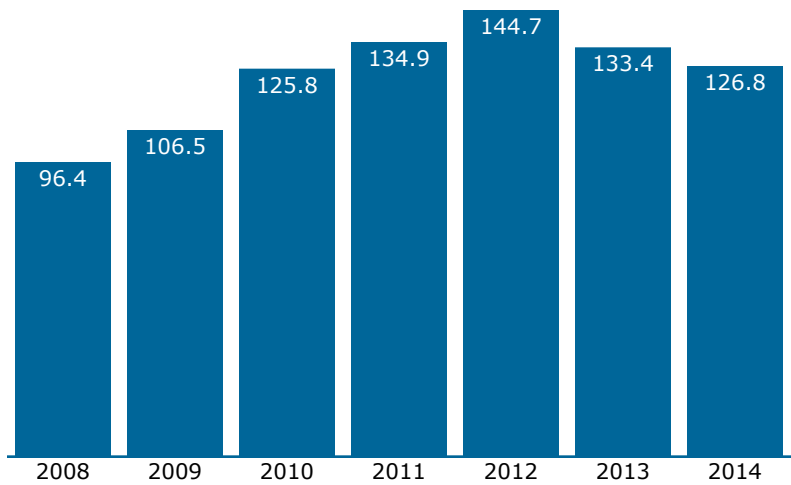


505 Capitol Ct NE #300
Washington, DC 20002
(202) 408-8362
www.narprail.org

Amtrak service in Tampa, FL - TPA

Passengers using this station, 2008-2014

(arrivals and departures, in thousands)



Amtrak Station

601 N Nebraska Ave
Tampa, FL 33602-3555

Population served by this station

Within 25 miles: 2,377,594

Within 50 miles: 3,798,720

14th congressional district

Kathy Castor (D)

(202) 225-3376

Current Amtrak presence

Long Distance: 126,807

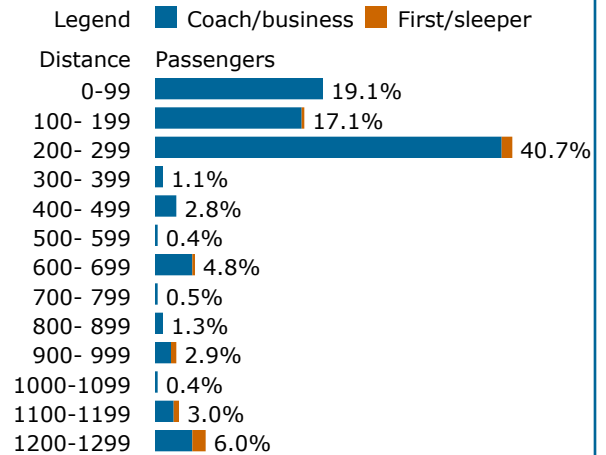
Silver Star: Daily service

Quick recap, 2014 (arrivals and departures)

	Coach/ Business	First/ Sleeper	Total
Passengers	119,318	7,489	126,807
Average trip	332 miles	811 miles	360 miles
Average fare	\$ 46.00	\$237.00	\$ 58.00
Average yield, per mi	13.9¢	29.2¢	16.0¢

Station also handled 21,706 passengers
to/from 6 cities on connecting Thruway bus service.

Trips by length, 2014



Top city pairs by ridership, 2014

1. West Palm Beach, FL	192 mi
2. Miami, FL	257 mi
3. Orlando, FL	56 mi
4. Fort Lauderdale, FL	235 mi
5. Deerfield Beach, FL	221 mi
6. Hollywood, FL	243 mi
7. New York, NY	1,223 mi
8. Kissimmee, FL	38 mi

Top city pairs by revenue, 2014

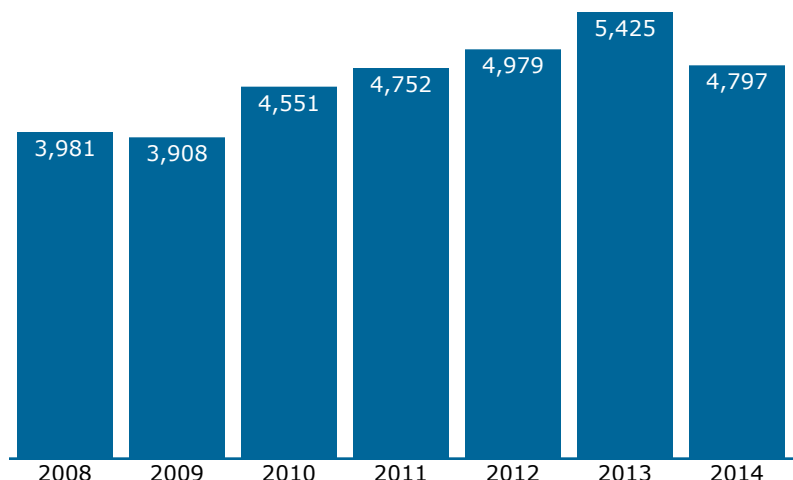
1. New York, NY	1,223 mi
2. Miami, FL	257 mi
3. West Palm Beach, FL	192 mi
4. Washington, DC	998 mi
5. Fort Lauderdale, FL	235 mi
6. Philadelphia, PA	1,132 mi
7. Hollywood, FL	243 mi
8. Deerfield Beach, FL	221 mi



505 Capitol Ct NE #300
Washington, DC 20002
(202) 408-8362
www.narprail.org

Amtrak service in Taylor, TX - TAY

Passengers using this station, 2008-2014 (arrivals and departures)



Union Pacific Yard Office

118 E 1st St
Taylor, TX 76574-3627

Population served by this station

Within 25 miles: 762,451
Within 50 miles: 2,047,494

31st congressional district

John Carter (R)
(202) 225-3864

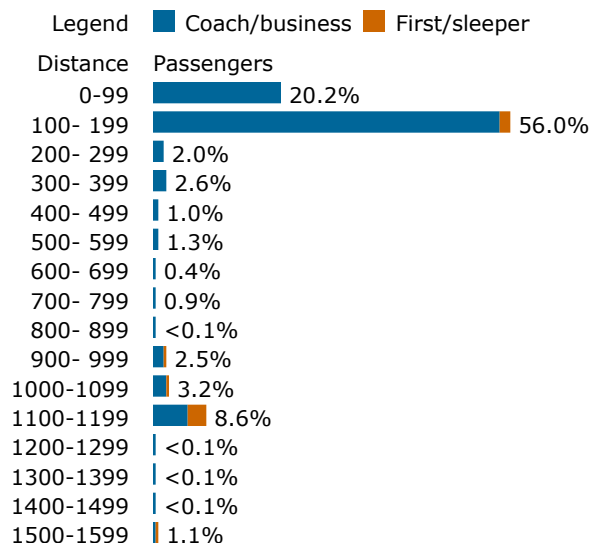
Current Amtrak presence

Long Distance: 4,797
Texas Eagle: Daily service

Quick recap, 2014 (arrivals and departures)

	Coach/ Business	First/ Sleeper	Total
Passengers	4,418	379	4,797
Average trip	250 miles	845 miles	297 miles
Average fare	\$ 33.00	\$222.00	\$ 48.00
Average yield, per mi	13.3¢	26.3¢	16.2¢

Trips by length, 2014



Top city pairs by ridership, 2014

1. Fort Worth, TX	166 mi
2. Temple, TX	38 mi
3. Dallas, TX	197 mi
4. Chicago, IL*	1,188 mi
5. San Antonio, TX	128 mi
6. Austin, TX	35 mi
7. Cleburne, TX	137 mi
8. St. Louis, MO	904 mi
9. Mineola, TX	276 mi

Top city pairs by revenue, 2014

1. Chicago, IL*	1,188 mi
2. Fort Worth, TX	166 mi
3. St. Louis, MO	904 mi
4. Dallas, TX	197 mi
5. Los Angeles, CA	1,540 mi
6. Springfield, IL	1,003 mi
7. Normal, IL	1,064 mi
8. Joliet, IL	1,151 mi
9. San Antonio, TX	128 mi

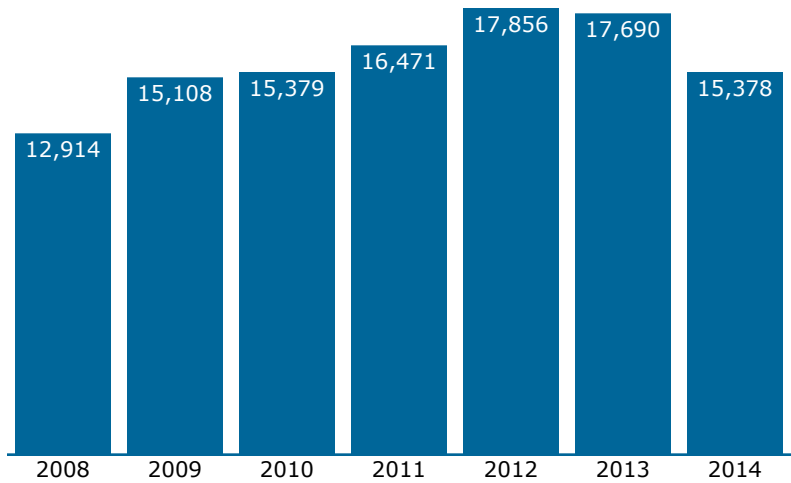


505 Capitol Ct NE #300
Washington, DC 20002
(202) 408-8362
www.nartrail.org

* Chicago is Amtrak's east-west gateway.

Amtrak service in Temple, TX - TPL

Passengers using this station, 2008-2014 (arrivals and departures)



Amtrak Station

315 W Avenue B
Temple, TX 76501-4226

Population served by this station

Within 25 miles: 298,410
Within 50 miles: 1,161,627

31st congressional district

John Carter (R)
(202) 225-3864

Current Amtrak presence

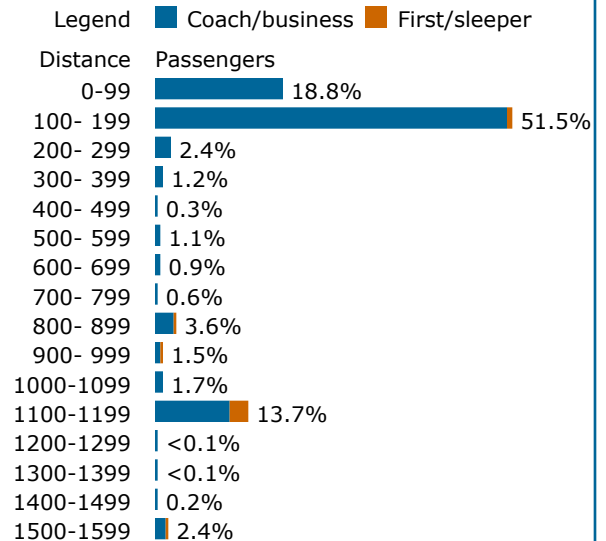
Long Distance: 15,378
Texas Eagle: Daily service

Quick recap, 2014 (arrivals and departures)

	Coach/ Business	First/ Sleeper	Total
Passengers	14,389	989	15,378
Average trip	317 miles	912 miles	356 miles
Average fare	\$ 40.00	\$225.00	\$ 52.00
Average yield, per mi	12.7¢	24.6¢	14.7¢

Station also handled 1,699 passengers
to/from 2 cities on connecting Thruway bus service.

Trips by length, 2014



Top city pairs by ridership, 2014

1. Fort Worth, TX	128 mi
2. Chicago, IL*	1,150 mi
3. Dallas, TX	159 mi
4. San Antonio, TX	166 mi
5. Austin, TX	73 mi
6. McGregor, TX	25 mi
7. Taylor, TX	38 mi
8. St. Louis, MO	866 mi

Top city pairs by revenue, 2014

1. Chicago, IL*	1,150 mi
2. Fort Worth, TX	128 mi
3. St. Louis, MO	866 mi
4. Los Angeles, CA	1,578 mi
5. Dallas, TX	159 mi
6. San Antonio, TX	166 mi
7. Springfield, IL	965 mi
8. Normal, IL	1,026 mi

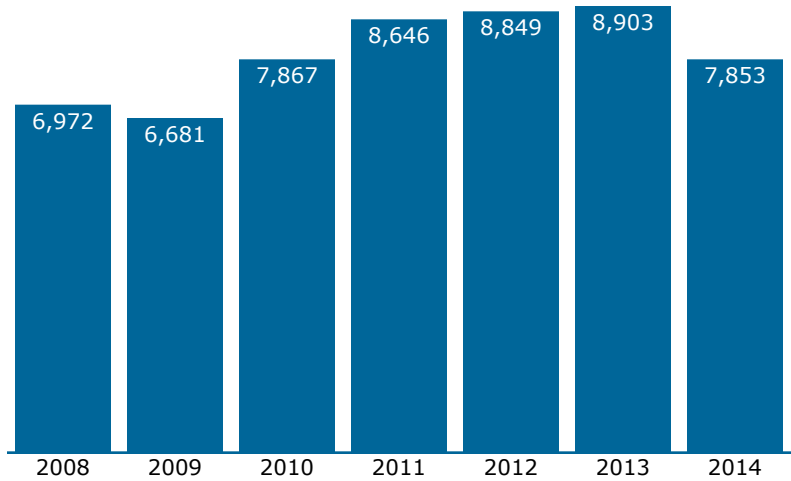


505 Capitol Ct NE #300
Washington, DC 20002
(202) 408-8362
www.narprail.org

* Chicago is Amtrak's east-west gateway.

Amtrak service in Texarkana, AR - TXA

Passengers using this station, 2008-2014 (arrivals and departures)



Amtrak Station

100 E Front St
Texarkana, AR 71854-5907

Population served by this station

Within 25 miles: 144,232

Within 50 miles: 319,676

4th congressional district

Bruce Westerman (R)

(202) 225-3772

Current Amtrak presence

Long Distance: 7,853

Texas Eagle: Daily service

Quick recap, 2014 (arrivals and departures)

	Coach/ Business	First/ Sleeper	Total
Passengers	7,280	573	7,853
Average trip	544 miles	789 miles	562 miles
Average fare	\$ 73.00	\$218.00	\$ 83.00
Average yield, per mi	13.4¢	27.6¢	14.8¢

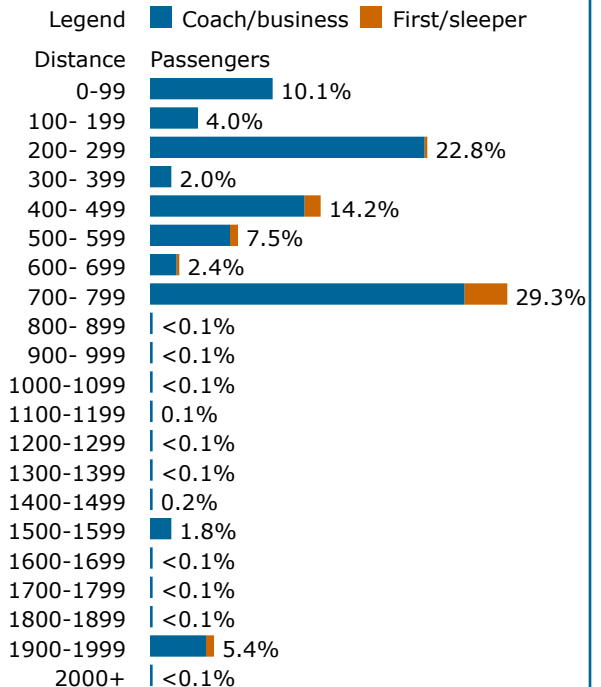
Top city pairs by ridership, 2014

1. Chicago, IL*	774 mi
2. Dallas, TX	217 mi
3. St. Louis, MO	490 mi
4. Fort Worth, TX	248 mi
5. Longview, TX	90 mi
6. Los Angeles, CA	1,954 mi
7. San Antonio, TX	542 mi
8. Little Rock, AR	140 mi
9. Springfield, IL	589 mi

Top city pairs by revenue, 2014

1. Chicago, IL*	774 mi
2. St. Louis, MO	490 mi
3. Los Angeles, CA	1,954 mi
4. Maricopa, AZ	1,538 mi
5. Dallas, TX	217 mi
6. San Antonio, TX	542 mi
7. Fort Worth, TX	248 mi
8. Springfield, IL	589 mi
9. Normal, IL	650 mi

Trips by length, 2014

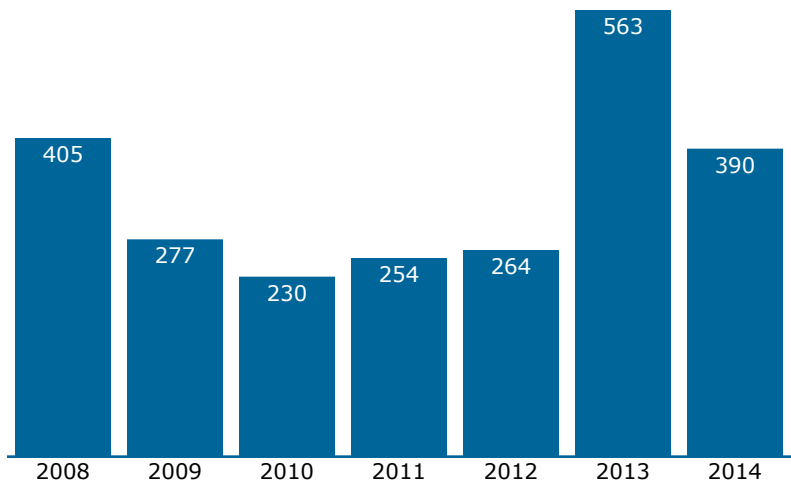


505 Capitol Ct NE #300
Washington, DC 20002
(202) 408-8362
www.narprail.org

* Chicago is Amtrak's east-west gateway.

Amtrak service in Thurmond, WV - THN

Passengers using this station, 2008-2014 (arrivals and departures)



C and O Depot

Hwy 25 and Hwy 2
Thurmond, WV 25936

Population served by this station

Within 25 miles: 149,762

Within 50 miles: 562,532

3rd congressional district

Evan Jenkins (R)

(202) 225-3452

Current Amtrak presence

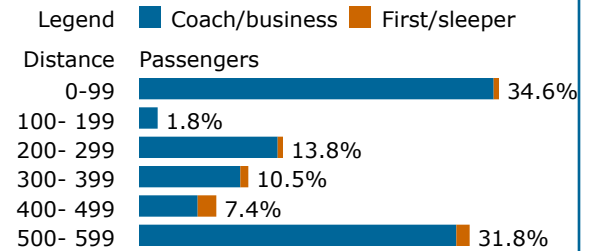
Long Distance: 390

Cardinal: 3 trains/wk

Quick recap, 2014 (arrivals and departures)

	Coach/ Business	First/ Sleeper	Total
Passengers	371	19	390
Average trip	298 miles	400 miles	303 miles
Average fare	\$ 47.00	\$223.00	\$ 56.00
Average yield, per mi	15.8¢	55.6¢	18.3¢

Trips by length, 2014



Top city pairs by ridership, 2014

1. Hinton, WV	34 mi
2. White Sulphur Spgs, WV	79 mi
3. Newark, NJ	540 mi
4. Chicago, IL*	596 mi
5. Washington, DC	325 mi
6. Manassas, VA	293 mi
7. New York, NY	550 mi
8. Charlottesville, VA	211 mi
9. Philadelphia, PA	460 mi

Top city pairs by revenue, 2014

1. Newark, NJ	540 mi
2. Chicago, IL*	596 mi
3. New York, NY	550 mi
4. Washington, DC	325 mi
5. Manassas, VA	293 mi
6. Philadelphia, PA	460 mi
7. Crawfordsville, IN	447 mi
8. White Sulphur Spgs, WV	79 mi
9. Indianapolis, IN	400 mi

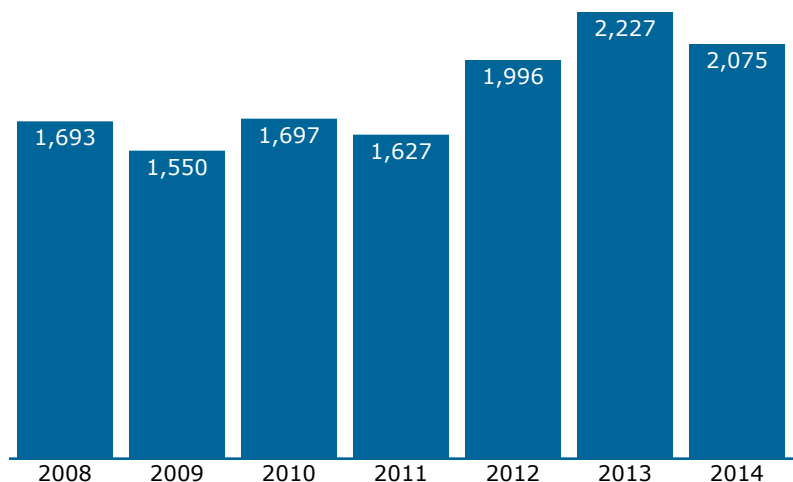


505 Capitol Ct NE #300
Washington, DC 20002
(202) 408-8362
www.narprail.org

* Chicago is Amtrak's east-west gateway.

Amtrak service in Ticonderoga, NY - FTC

Passengers using this station, 2008-2014 (arrivals and departures)



Amtrak Station

Route 74 and Sandy Redoubt
Ticonderoga, NY 12883

Population served by this station

Within 25 miles: 80,102

Within 50 miles: 500,033

21st congressional district

Elise Stefanik (R)

(202) 225-4611

Current Amtrak presence

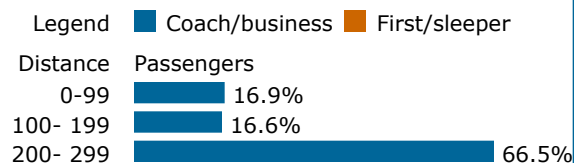
State Supported: 2,075

Adirondack: Daily service

Quick recap, 2014 (arrivals and departures)

	Coach/ Business	First/ Sleeper	Total
Passengers	2,075		2,075
Average trip	192 miles	n/a	192 miles

Trips by length, 2014



Top city pairs by ridership, 2014

1. New York, NY	241 mi
2. Schenectady, NY	82 mi
3. Montreal, QC	140 mi
4. Albany-Rensselaer, NY	100 mi
5. Plattsburgh, NY	68 mi
6. Croton-Harmon, NY	209 mi
7. Poughkeepsie, NY	169 mi
8. Saratoga Springs, NY	63 mi
9. Yonkers, NY	227 mi
10. Hudson, NY	128 mi

Top city pairs by revenue, 2014

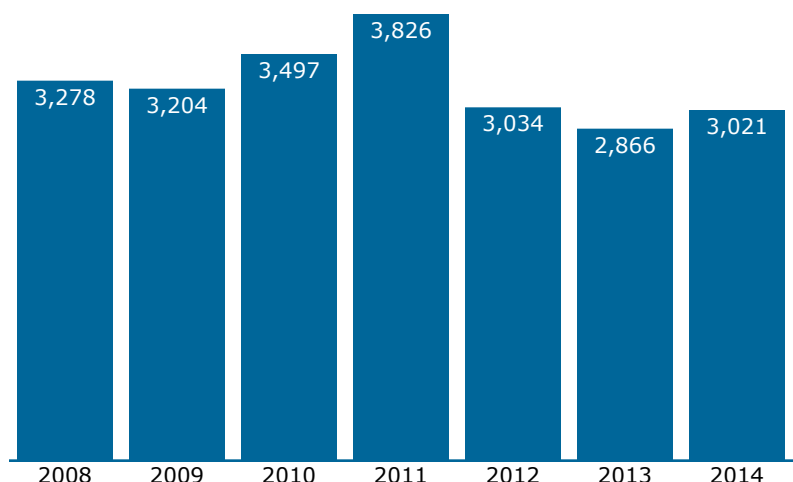
1. New York, NY	241 mi
2. Montreal, QC	140 mi
3. Schenectady, NY	82 mi
4. Albany-Rensselaer, NY	100 mi
5. Croton-Harmon, NY	209 mi
6. Poughkeepsie, NY	169 mi
7. Yonkers, NY	227 mi
8. Plattsburgh, NY	68 mi
9. Saratoga Springs, NY	63 mi
10. Rhinecliff, NY	153 mi



505 Capitol Ct NE #300
Washington, DC 20002
(202) 408-8362
www.narprail.org

Amtrak service in Toccoa, GA - TCA

Passengers using this station, 2008-2014 (arrivals and departures)



Amtrak Station

47 N Alexander St
Toccoa, GA 30577-2369

Population served by this station

Within 25 miles: 197,412

Within 50 miles: 1,258,037

9th congressional district

Doug Collins (R)

(202) 225-9893

Current Amtrak presence

Long Distance: 3,021

Crescent: Daily service

Quick recap, 2014 (arrivals and departures)

	Coach/ Business	First/ Sleeper	Total
Passengers	2,809	212	3,021
Average trip	406 miles	634 miles	422 miles
Average fare	\$ 79.00	\$287.00	\$ 94.00
Average yield, per mi	19.5¢	45.2¢	22.2¢

Trips by length, 2014

Legend ■ Coach/business ■ First/sleeper

Distance	Passengers
0-99	25.5%
100- 199	3.2%
200- 299	10.7%
300- 399	3.5%
400- 499	3.8%
500- 599	20.4%
600- 699	16.8%
700- 799	16.0%

Top city pairs by ridership, 2014

1. Atlanta, GA	86 mi
2. Washington, DC	548 mi
3. New York, NY	773 mi
4. New Orleans, LA	604 mi
5. Birmingham, AL	250 mi
6. Philadelphia, PA	682 mi
7. Gainesville, GA	37 mi
8. Newark, NJ	763 mi
9. Greensboro, NC	261 mi

Top city pairs by revenue, 2014

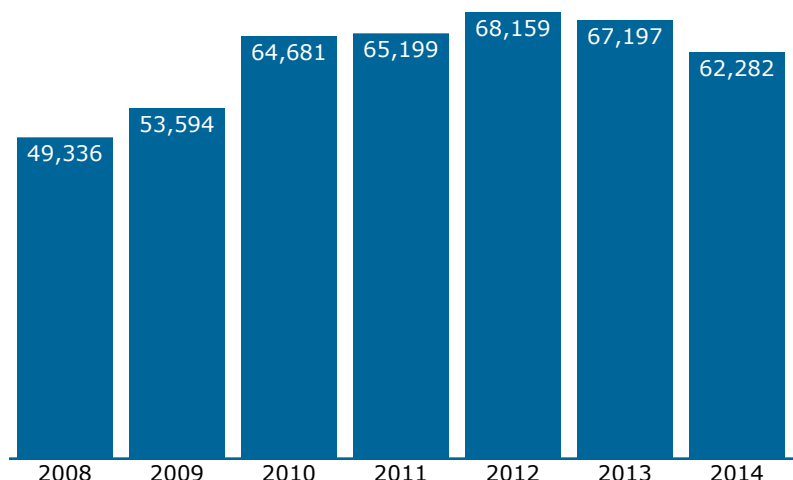
1. New York, NY	773 mi
2. Washington, DC	548 mi
3. Philadelphia, PA	682 mi
4. New Orleans, LA	604 mi
5. Atlanta, GA	86 mi
6. Birmingham, AL	250 mi
7. Newark, NJ	763 mi
8. Manassas, VA	515 mi
9. Lynchburg, VA	375 mi



505 Capitol Ct NE #300
Washington, DC 20002
(202) 408-8362
www.narprail.org

Amtrak service in Toledo, OH - TOL

Passengers using this station, 2008-2014 (arrivals and departures)



Central Union Terminal

415 Emerald Ave
Toledo, OH 43604-8817

Population served by this station

Within 25 miles: 731,094
Within 50 miles: 2,268,882

9th congressional district

Marcy Kaptur (D)
(202) 225-4146

Current Amtrak presence

Long Distance: 62,282

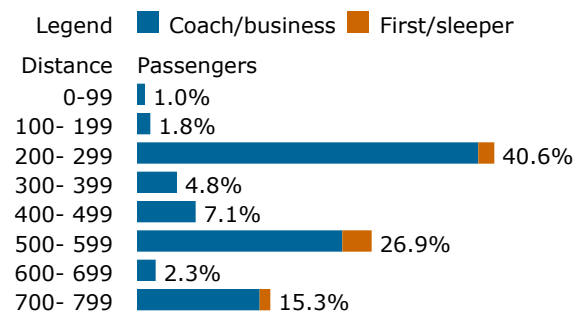
Capitol Limited: Daily service
Lake Shore Limited: Daily service

Quick recap, 2014 (arrivals and departures)

	Coach/ Business	First/ Sleeper	Total
Passengers	57,723	4,559	62,282
Average trip	418 miles	491 miles	423 miles
Average fare	\$ 58.00	\$178.00	\$ 67.00
Average yield, per mi	13.9¢	36.2¢	15.8¢

Station also handled 19,977 passengers
to/from 5 cities on connecting Thruway bus service.

Trips by length, 2014



Top city pairs by ridership, 2014

1. Chicago, IL*	234 mi
2. Washington, DC	530 mi
3. New York, NY	725 mi
4. Pittsburgh, PA	247 mi
5. Syracuse, NY	434 mi
6. Rochester, NY	355 mi
7. Buffalo, NY	294 mi
8. Albany-Rensselaer, NY	584 mi

Top city pairs by revenue, 2014

1. Washington, DC	530 mi
2. Chicago, IL*	234 mi
3. New York, NY	725 mi
4. Syracuse, NY	434 mi
5. Pittsburgh, PA	247 mi
6. Boston, MA	783 mi
7. Albany-Rensselaer, NY	584 mi
8. Rochester, NY	355 mi

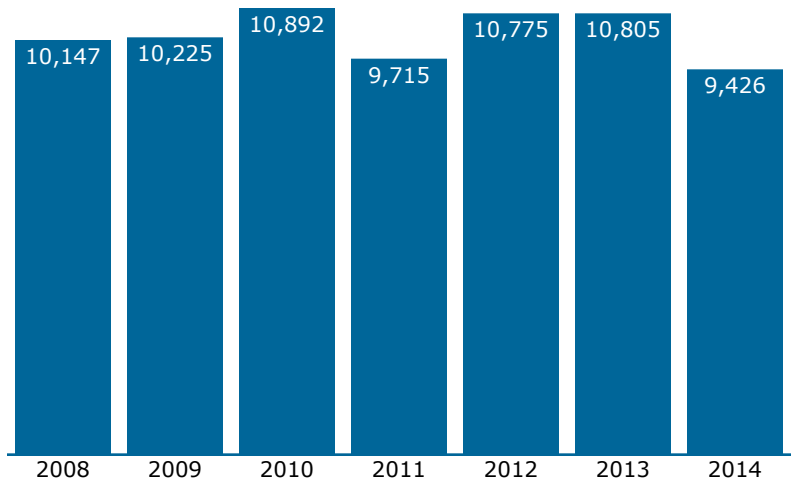


505 Capitol Ct NE #300
Washington, DC 20002
(202) 408-8362
www.narprail.org

* Chicago is Amtrak's east-west gateway.

Amtrak service in Tomah, WI - TOH

Passengers using this station, 2008-2014 (arrivals and departures)



Amtrak Station

N Superior Ave and Washington St
Tomah, WI 54660

Population served by this station

Within 25 miles: 70,284

Within 50 miles: 409,574

3rd congressional district

Ron Kind (D)

(202) 225-5506

Current Amtrak presence

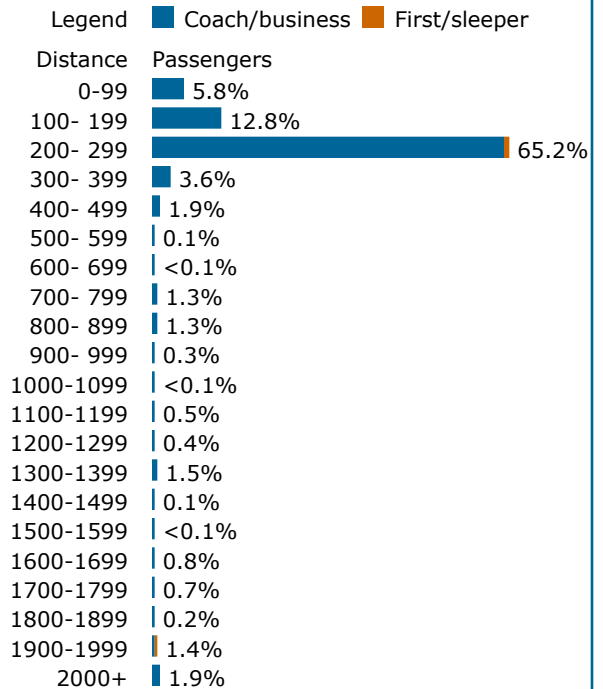
Long Distance: 9,426

Empire Builder: Daily service

Quick recap, 2014 (arrivals and departures)

	Coach/ Business	First/ Sleeper	Total
Passengers	9,139	287	9,426
Average trip	329 miles	1,069 miles	352 miles
Average fare	\$ 54.00	\$284.00	\$ 61.00
Average yield, per mi	16.5¢	26.6¢	17.4¢

Trips by length, 2014



Top city pairs by ridership, 2014

1. Chicago, IL*	240 mi
2. Milwaukee, WI	155 mi
3. La Crosse, WI	41 mi
4. Glenview, IL	223 mi
5. St. Paul, MN	178 mi
6. Detroit Lakes, MN	374 mi
7. Portland, OR	2,016 mi
8. Staples, MN	312 mi
9. Williston, ND	821 mi

Top city pairs by revenue, 2014

1. Chicago, IL*	240 mi
2. Portland, OR	2,016 mi
3. Milwaukee, WI	155 mi
4. Seattle, WA	1,965 mi
5. Williston, ND	821 mi
6. Glenview, IL	223 mi
7. Whitefish, MT	1,386 mi
8. Spokane, WA	1,639 mi
9. Detroit Lakes, MN	374 mi

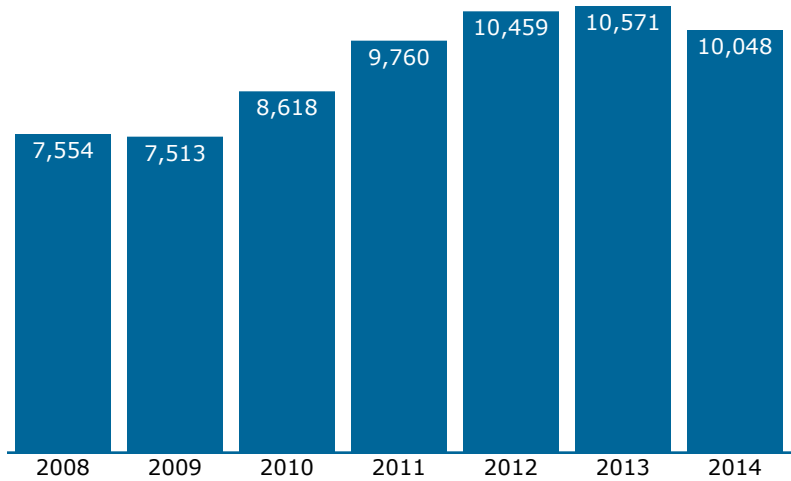


505 Capitol Ct NE #300
Washington, DC 20002
(202) 408-8362
www.narprail.org

* Chicago is Amtrak's east-west gateway.

Amtrak service in Topeka, KS - TOP

Passengers using this station, 2008-2014 (arrivals and departures)



Amtrak Station

500 SE Holliday Pl
Topeka, KS 66607-1100

Population served by this station

Within 25 miles: 282,894

Within 50 miles: 787,427

2nd congressional district

Lynn Jenkins (R)

(202) 225-6601

Current Amtrak presence

Long Distance: 10,048

Southwest Chief: Daily service

Quick recap, 2014 (arrivals and departures)

	Coach/ Business	First/ Sleeper	Total
Passengers	9,193	855	10,048
Average trip	578 miles	924 miles	607 miles
Average fare	\$ 78.00	\$253.00	\$ 93.00
Average yield, per mi	13.5¢	27.4¢	15.3¢

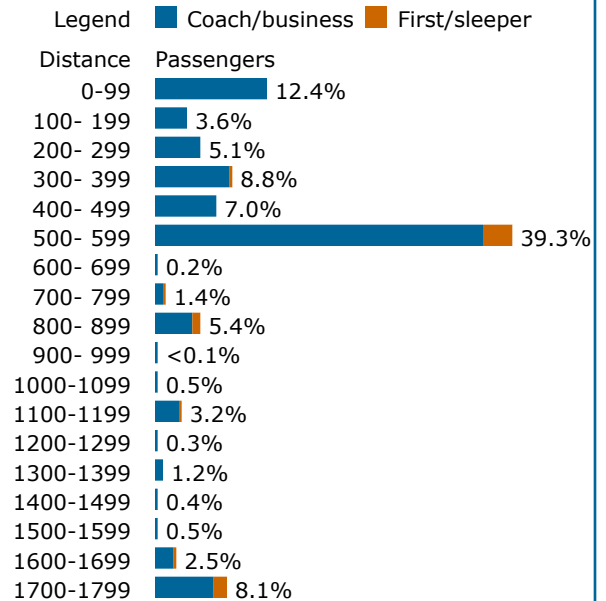
Top city pairs by ridership, 2014

1. Chicago, IL*	503 mi
2. Kansas City, MO	66 mi
3. Los Angeles, CA	1,753 mi
4. Albuquerque, NM	829 mi
5. Garden City, KS	329 mi
6. Galesburg, IL	341 mi
7. Naperville, IL	475 mi
8. Flagstaff, AZ	1,188 mi
9. Dodge City, KS	279 mi

Top city pairs by revenue, 2014

1. Chicago, IL*	503 mi
2. Los Angeles, CA	1,753 mi
3. Albuquerque, NM	829 mi
4. Flagstaff, AZ	1,188 mi
5. San Bernardino, CA	1,681 mi
6. Naperville, IL	475 mi
7. Garden City, KS	329 mi
8. Galesburg, IL	341 mi
9. Kansas City, MO	66 mi

Trips by length, 2014



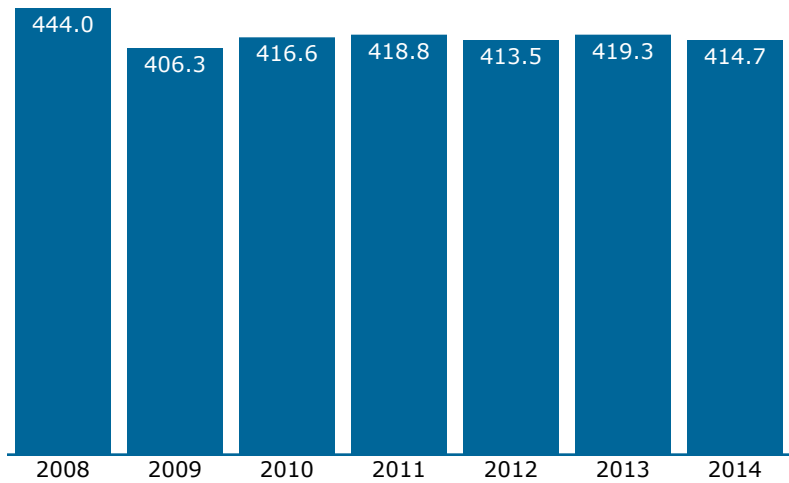
505 Capitol Ct NE #300
Washington, DC 20002
(202) 408-8362
www.narprail.org

* Chicago is Amtrak's east-west gateway.

Amtrak service in Trenton, NJ - TRE

Passengers using this station, 2008-2014

(arrivals and departures, in thousands)



Quick recap, 2014 (arrivals and departures)

	Coach/ Business	First/ Sleeper	Total
Passengers	412,186	2,553	414,739
Average trip	152 miles	761 miles	156 miles

Top city pairs by ridership, 2014

1. New York, NY	58 mi
2. Washington, DC	168 mi
3. Baltimore, MD	127 mi
4. Philadelphia, PA	33 mi
5. Boston, MA	289 mi
6. BWI Airport, MD	138 mi
7. New Haven, CT	133 mi
8. Wilmington, DE	59 mi
9. Stamford, CT	94 mi
10. Providence, RI	246 mi

Top city pairs by revenue, 2014

1. Washington, DC	168 mi
2. New York, NY	58 mi
3. Baltimore, MD	127 mi
4. Boston, MA	289 mi
5. BWI Airport, MD	138 mi
6. New Haven, CT	133 mi
7. Providence, RI	246 mi
8. Boston--Back Bay, MA	288 mi
9. Philadelphia, PA	33 mi
10. Stamford, CT	94 mi

Trenton Transit Center

72 S Clinton Ave
Trenton, NJ 08609-1298

Population served by this station

Within 25 miles: 2,846,632

Within 50 miles: 11,625,469

12th congressional district

Bonnie Watson Coleman (D)

(202) 225-5801

Current Amtrak presence

Northeast Corridor: 372,859

Acela: Multiple trains daily

Regional Service: Multiple trains daily

State Supported: 23,028

Carolinian: Daily service

Keystone: Multiple trains daily

Pennsylvanian: Daily service

VA Service/Lynchburg: Daily service

VA Service/Newport News: Daily service

VA Service/Norfolk: Daily service

Long Distance: 18,852

Cardinal: 3 trains/wk

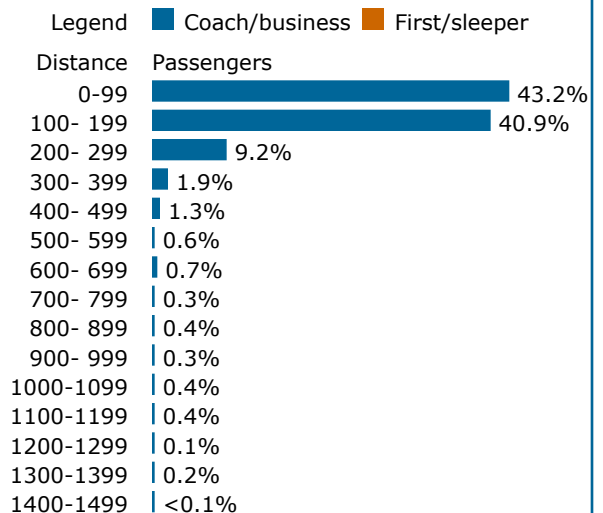
Crescent: Daily service

Palmetto: Daily service

Silver Meteor: Daily service

Silver Star: Daily service

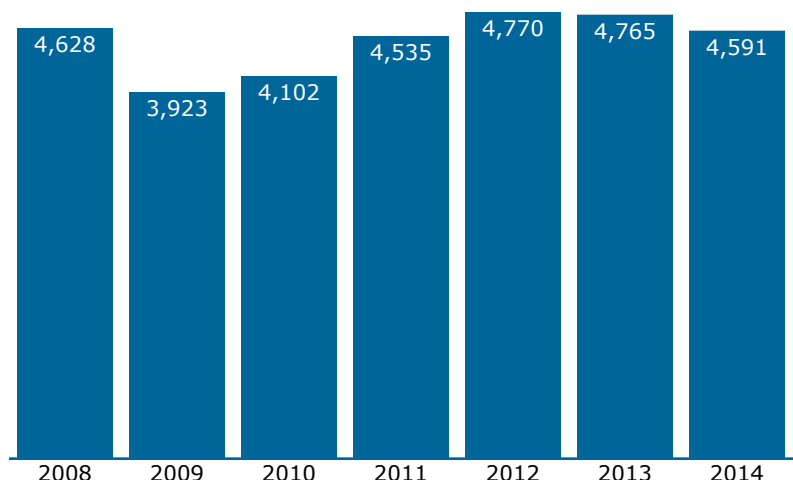
Trips by length, 2014



505 Capitol Ct NE #300
Washington, DC 20002
(202) 408-8362
www.narprail.org

Amtrak service in Trinidad, CO - TRI

Passengers using this station, 2008-2014 (arrivals and departures)



Amtrak Station

110 S Pine St
Trinidad, CO 81082

Population served by this station

Within 25 miles: 14,304

Within 50 miles: 35,968

4th congressional district

Ken Buck (R)

(202) 225-4676

Current Amtrak presence

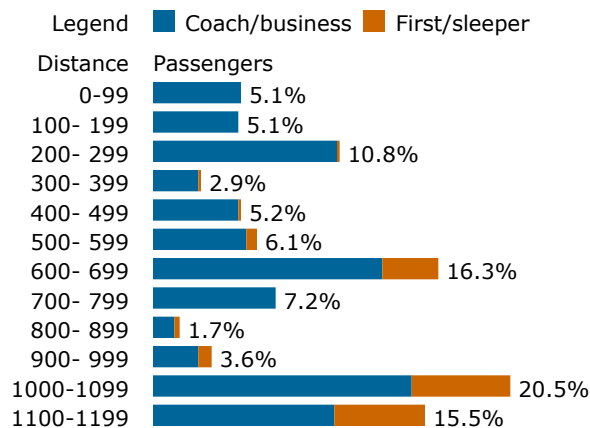
Long Distance: 4,591

Southwest Chief: Daily service

Quick recap, 2014 (arrivals and departures)

	Coach/ Business	First/ Sleeper	Total
Passengers	3,814	777	4,591
Average trip	665 miles	946 miles	713 miles
Average fare	\$ 78.00	\$214.00	\$101.00
Average yield, per mi	11.7¢	22.6¢	14.1¢

Trips by length, 2014



Top city pairs by ridership, 2014

1. Chicago, IL*	1,066 mi
2. Kansas City, MO	629 mi
3. Los Angeles, CA	1,190 mi
4. Albuquerque, NM	266 mi
5. La Plata, MO	768 mi
6. Newton, KS	428 mi
7. Raton, NM	23 mi
8. Flagstaff, AZ	625 mi
9. Hutchinson, KS	395 mi

Top city pairs by revenue, 2014

1. Chicago, IL*	1,066 mi
2. Los Angeles, CA	1,190 mi
3. Kansas City, MO	629 mi
4. La Plata, MO	768 mi
5. Galesburg, IL	904 mi
6. Albuquerque, NM	266 mi
7. Flagstaff, AZ	625 mi
8. Fullerton, CA	1,164 mi
9. Newton, KS	428 mi

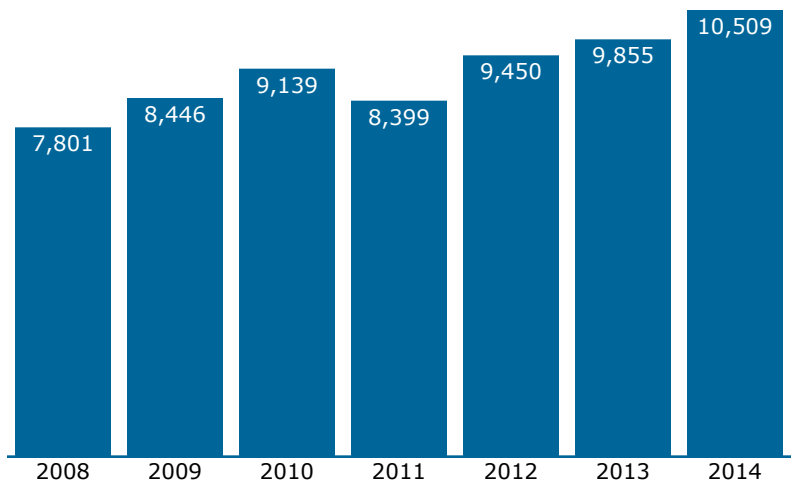


505 Capitol Ct NE #300
Washington, DC 20002
(202) 408-8362
www.narprail.org

* Chicago is Amtrak's east-west gateway.

Amtrak service in Truckee, CA - TRU

Passengers using this station, 2008-2014 (arrivals and departures)



Amtrak Station

10065 Donner Pass Rd
Truckee, CA 96161-0409

Population served by this station

Within 25 miles: 227,750

Within 50 miles: 717,504

4th congressional district

Tom McClintock (R)

(202) 225-2511

Current Amtrak presence

Long Distance: 10,509

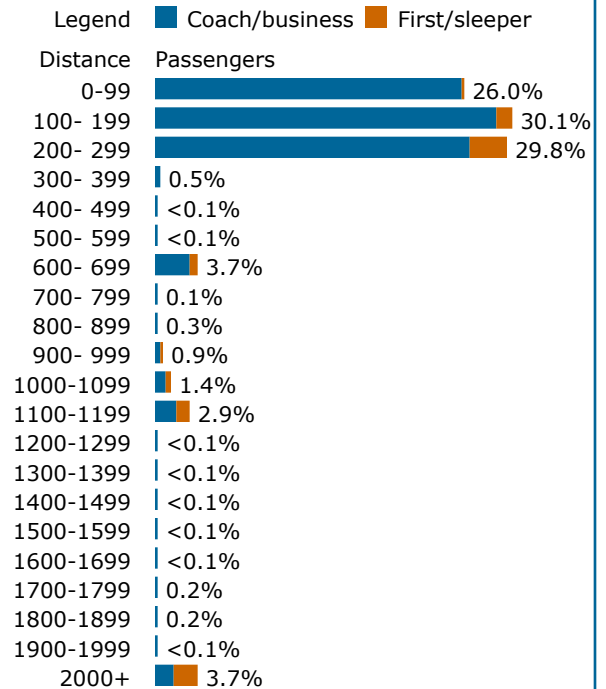
California Zephyr: Daily service

Quick recap, 2014 (arrivals and departures)

	Coach/ Business	First/ Sleeper	Total
Passengers	9,452	1,057	10,509
Average trip	232 miles	843 miles	294 miles
Average fare	\$ 46.00	\$230.00	\$ 65.00
Average yield, per mi	19.9¢	27.3¢	22.0¢

Station also handled 4,706 passengers
to/from 4 cities on connecting Thruway bus service.

Trips by length, 2014



Top city pairs by ridership, 2014

1. Emeryville, CA	201 mi
2. Reno, NV	35 mi
3. Sacramento, CA	116 mi
4. Martinez, CA	174 mi
5. Colfax, CA	64 mi
6. Roseville, CA	99 mi
7. Salt Lake City, UT	629 mi
8. Richmond, CA	193 mi

Top city pairs by revenue, 2014

1. Emeryville, CA	201 mi
2. Chicago, IL*	2,237 mi
3. Sacramento, CA	116 mi
4. Denver, CO	1,199 mi
5. Martinez, CA	174 mi
6. Salt Lake City, UT	629 mi
7. Reno, NV	35 mi
8. Glenwood Springs, CO	1,014 mi

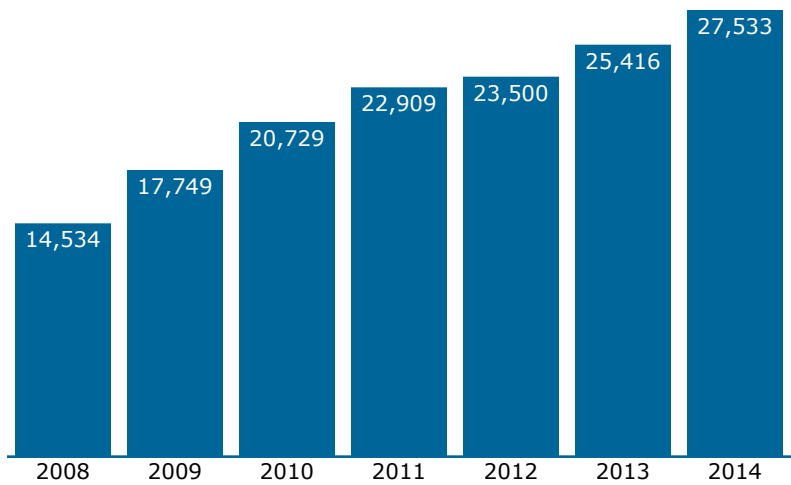


505 Capitol Ct NE #300
Washington, DC 20002
(202) 408-8362
www.narprail.org

* Chicago is Amtrak's east-west gateway.

Amtrak service in Tucson, AZ - TUS

Passengers using this station, 2008-2014 (arrivals and departures)



Amtrak Station

400 E Toole St
Tucson, AZ 85701-1815

Population served by this station

Within 25 miles: 938,973

Within 50 miles: 1,023,023

3rd congressional district

Raul Grijalva (D)

(202) 225-2435

Current Amtrak presence

Long Distance: 27,533

Sunset Limited: 3 trains/wk

Texas Eagle: Daily service

Quick recap, 2014 (arrivals and departures)

	Coach/ Business	First/ Sleeper	Total
Passengers	23,119	4,414	27,533
Average trip	694 miles	1,054 miles	752 miles
Average fare	\$ 69.00	\$267.00	\$101.00
Average yield, per mi	9.9¢	25.3¢	13.4¢

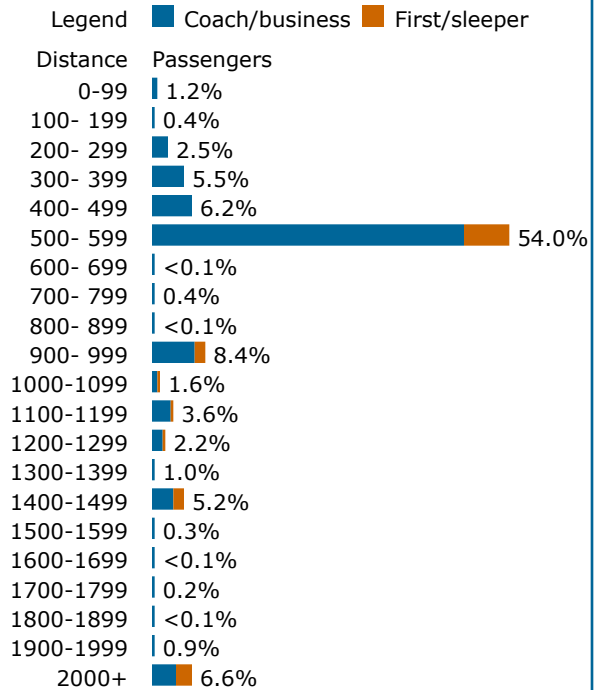
Top city pairs by ridership, 2014

1. Los Angeles, CA	502 mi
2. San Antonio, TX	921 mi
3. Chicago, IL*	2,232 mi
4. New Orleans, LA	1,493 mi
5. Ontario, CA	463 mi
6. El Paso, TX	316 mi
7. Houston, TX	1,131 mi
8. Pomona, CA	470 mi
9. Yuma, AZ	251 mi

Top city pairs by revenue, 2014

1. Los Angeles, CA	502 mi
2. Chicago, IL*	2,232 mi
3. New Orleans, LA	1,493 mi
4. San Antonio, TX	921 mi
5. Houston, TX	1,131 mi
6. Ontario, CA	463 mi
7. El Paso, TX	316 mi
8. Austin, TX	1,009 mi
9. St. Louis, MO	1,948 mi

Trips by length, 2014



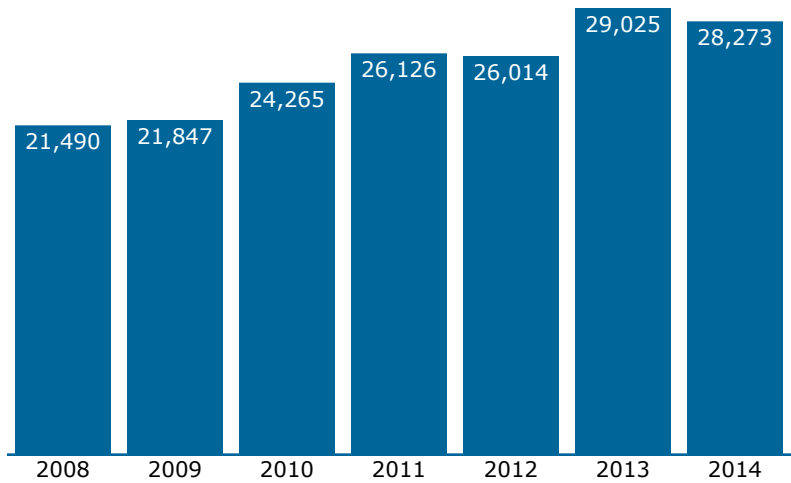
505 Capitol Ct NE #300
Washington, DC 20002
(202) 408-8362
www.narprail.org

* Chicago is Amtrak's east-west gateway.

Amtrak service in Tukwila, WA - TUK

Passengers using this station, 2008-2014

(arrivals and departures)



Sounder Commuter Rail Station

7301 S 158th St
Tukwila, WA 98188-5537

Population served by this station

Within 25 miles: 2,851,217

Within 50 miles: 3,979,390

9th congressional district

Adam Smith (D)

(202) 225-8901

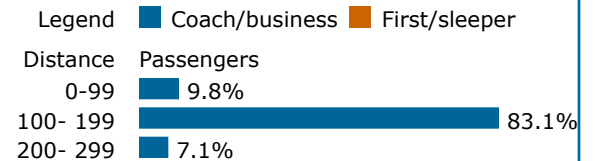
Current Amtrak presence

State Supported: 28,273
Cascades: Multiple trains daily

Quick recap, 2014 (arrivals and departures)

	Coach/ Business	First/ Sleeper	Total
Passengers	28,273		28,273
Average trip	161 miles	n/a	161 miles
Average fare	\$ 37.00	n/a	\$ 37.00
Average yield, per mi	23.2¢	n/a	23.2¢

Trips by length, 2014



Top city pairs by ridership, 2014

1. Portland, OR	171 mi
2. Vancouver, WA	161 mi
3. Kelso--Longview, WA	132 mi
4. Olympia [Lacey], WA	57 mi
5. Centralia, WA	79 mi
6. Eugene, OR	299 mi
7. Salem, OR	227 mi
8. Seattle, WA	15 mi
9. Bellingham, WA	113 mi

Top city pairs by revenue, 2014

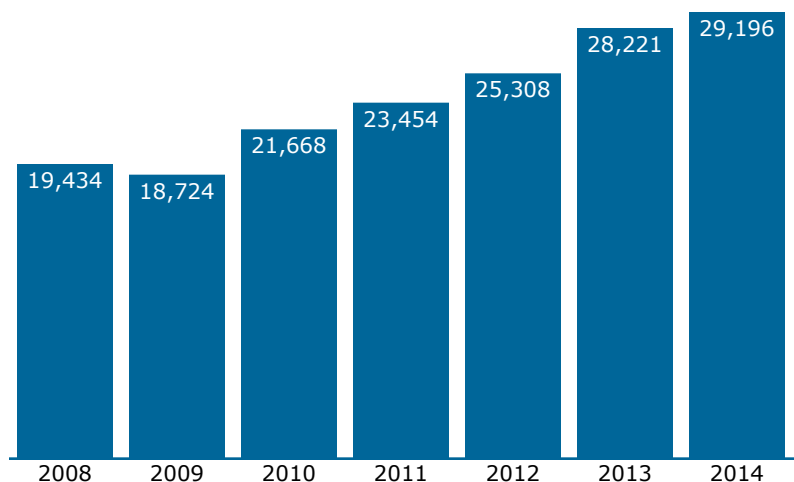
1. Portland, OR	171 mi
2. Vancouver, WA	161 mi
3. Eugene, OR	299 mi
4. Kelso--Longview, WA	132 mi
5. Salem, OR	227 mi
6. Albany, OR	255 mi
7. Centralia, WA	79 mi
8. Vancouver, BC	175 mi
9. Olympia [Lacey], WA	57 mi



505 Capitol Ct NE #300
Washington, DC 20002
(202) 408-8362
www.narprail.org

Amtrak service in Turlock [Denair], CA - TRK

Passengers using this station, 2008-2014 (arrivals and departures)



Amtrak Station

3800 Santa Fe Ave
Denair, CA 95316-9437

Population served by this station

Within 25 miles: 687,547

Within 50 miles: 1,632,379

10th congressional district

Jeff Denham (R)

(202) 225-4540

Current Amtrak presence

State Supported: 29,196

San Joaquins: Multiple trains daily

Long Distance:

Quick recap, 2014 (arrivals and departures)

	Coach/ Business	First/ Sleeper	Total
Passengers	29,196		29,196
Average trip	124 miles	n/a	124 miles
Average fare	\$ 22.00	n/a	\$ 22.00
Average yield, per mi	17.7¢	n/a	17.7¢

Trips by length, 2014



Top city pairs by ridership, 2014

1. Bakersfield, CA	192 mi
2. Stockton, CA	41 mi
3. Fresno, CA	82 mi
4. Sacramento, CA	95 mi
5. Martinez, CA	91 mi
6. Hanford, CA	112 mi
7. Emeryville, CA	117 mi
8. Merced, CA	24 mi
9. Richmond, CA	110 mi

Top city pairs by revenue, 2014

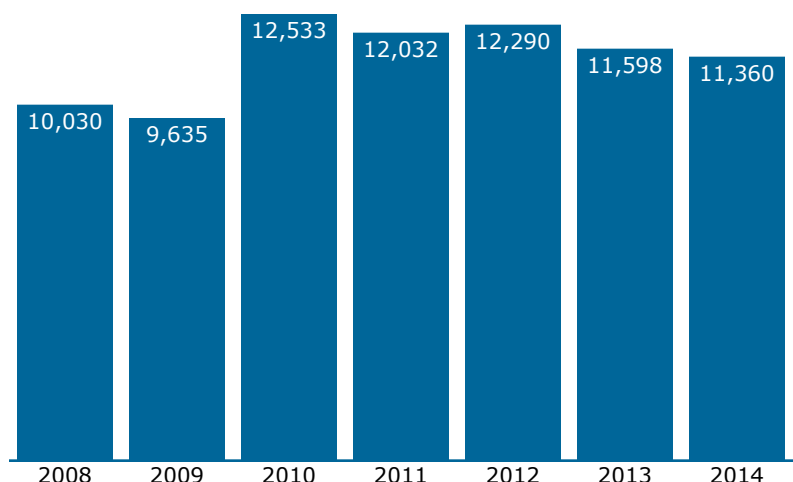
1. Bakersfield, CA	192 mi
2. Fresno, CA	82 mi
3. Hanford, CA	112 mi
4. Sacramento, CA	95 mi
5. Stockton, CA	41 mi
6. Martinez, CA	91 mi
7. Emeryville, CA	117 mi
8. Richmond, CA	110 mi
9. Oakland, CA	123 mi



505 Capitol Ct NE #300
Washington, DC 20002
(202) 408-8362
www.narprail.org

Amtrak service in Tuscaloosa, AL - TCL

Passengers using this station, 2008-2014 (arrivals and departures)



Amtrak Station

2105 Greensboro Ave
Tuscaloosa, AL 35401-5618

Population served by this station

Within 25 miles: 216,108

Within 50 miles: 855,494

7th congressional district

Terri A. Sewell (D)

(202) 225-2665

Current Amtrak presence

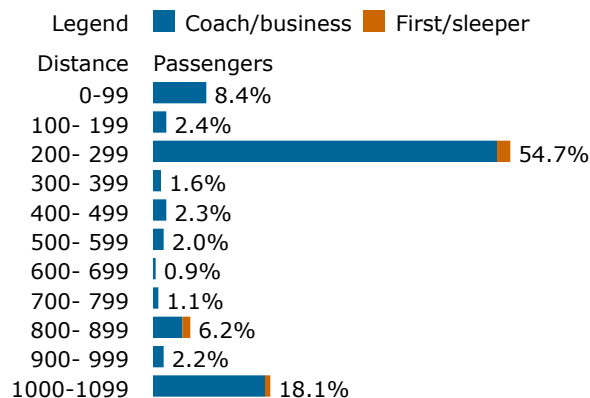
Long Distance: 11,360

Crescent: Daily service

Quick recap, 2014 (arrivals and departures)

	Coach/ Business	First/ Sleeper	Total
Passengers	10,757	603	11,360
Average trip	464 miles	646 miles	474 miles
Average fare	\$ 72.00	\$261.00	\$ 82.00
Average yield, per mi	15.5¢	40.4¢	17.3¢

Trips by length, 2014



Top city pairs by ridership, 2014

1. New Orleans, LA	299 mi
2. New York, NY	1,078 mi
3. Atlanta, GA	219 mi
4. Birmingham, AL	55 mi
5. Washington, DC	853 mi
6. Slidell, LA	264 mi
7. Newark, NJ	1,068 mi
8. Philadelphia, PA	987 mi
9. Charlotte, NC	477 mi

Top city pairs by revenue, 2014

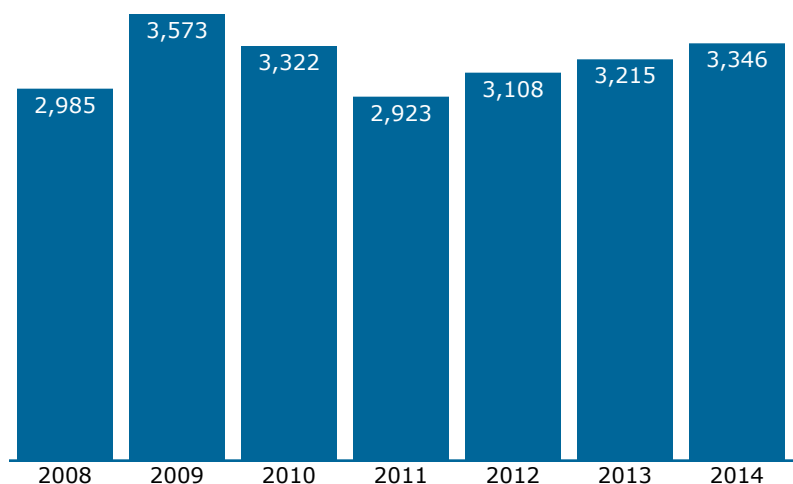
1. New York, NY	1,078 mi
2. New Orleans, LA	299 mi
3. Washington, DC	853 mi
4. Atlanta, GA	219 mi
5. Newark, NJ	1,068 mi
6. Philadelphia, PA	987 mi
7. Greensboro, NC	566 mi
8. Charlotte, NC	477 mi
9. Charlottesville, VA	741 mi



505 Capitol Ct NE #300
Washington, DC 20002
(202) 408-8362
www.narprail.org

Amtrak service in Tyrone, PA - TYR

Passengers using this station, 2008-2014 (arrivals and departures)



Quick recap, 2014 (arrivals and departures)

	Coach/ Business	First/ Sleeper	Total
Passengers	3,346		3,346
Average trip	190 miles	n/a	190 miles

Top city pairs by ridership, 2014

1. Philadelphia, PA	222 mi
2. Pittsburgh, PA	131 mi
3. New York, NY	313 mi
4. Harrisburg, PA	118 mi
5. Greensburg, PA	100 mi
6. Lancaster, PA	154 mi
7. Johnstown, PA	53 mi
8. Newark, NJ	303 mi
9. Altoona, PA	14 mi
10. Paoli, PA	203 mi

Top city pairs by revenue, 2014

1. New York, NY	313 mi
2. Philadelphia, PA	222 mi
3. Pittsburgh, PA	131 mi
4. Newark, NJ	303 mi
5. Harrisburg, PA	118 mi
6. Lancaster, PA	154 mi
7. Trenton, NJ	255 mi
8. Paoli, PA	203 mi
9. Greensburg, PA	100 mi
10. Johnstown, PA	53 mi

Amtrak Station

Pennsylvania Ave and W 10th St
Tyrone, PA 16686

Population served by this station

Within 25 miles: 312,869

Within 50 miles: 774,247

9th congressional district

Bill Shuster (R)

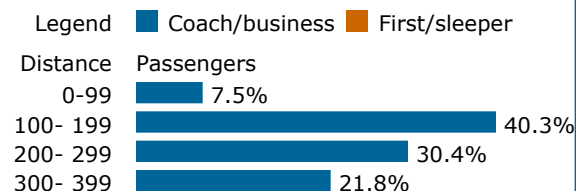
(202) 225-2431

Current Amtrak presence

State Supported: 3,346

Pennsylvanian: Daily service

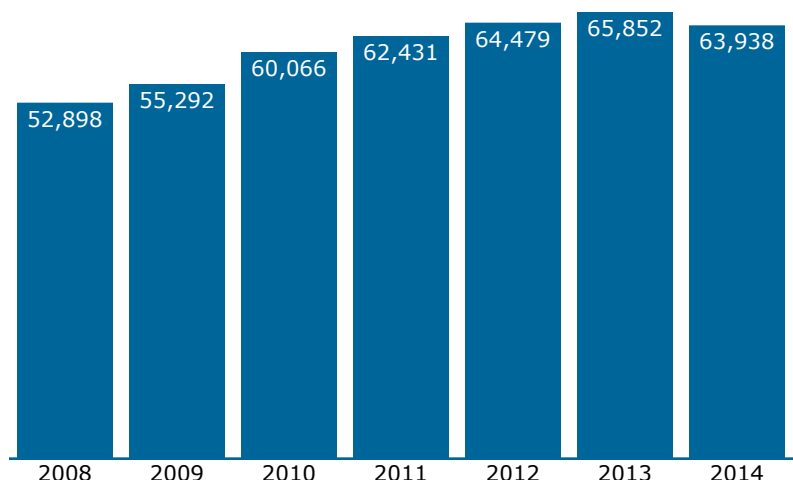
Trips by length, 2014



505 Capitol Ct NE #300
Washington, DC 20002
(202) 408-8362
www.narprail.org

Amtrak service in Utica, NY - UCA

Passengers using this station, 2008-2014 (arrivals and departures)



Quick recap, 2014 (arrivals and departures)

	Coach/ Business	First/ Sleeper	Total
Passengers	63,179	759	63,938
Average trip	248 miles	531 miles	251 miles

Top city pairs by ridership, 2014

1. New York, NY	237 mi
2. Chicago, IL*	722 mi
3. Rochester, NY	134 mi
4. Albany-Rensselaer, NY	96 mi
5. Buffalo, NY	195 mi
6. Syracuse, NY	54 mi
7. Poughkeepsie, NY	164 mi
8. Croton-Harmon, NY	204 mi
9. Buffalo-Exch., NY	201 mi
10. Schenectady, NY	78 mi

Top city pairs by revenue, 2014

1. New York, NY	237 mi
2. Chicago, IL*	722 mi
3. Buffalo, NY	195 mi
4. Rochester, NY	134 mi
5. Albany-Rensselaer, NY	96 mi
6. Croton-Harmon, NY	204 mi
7. Poughkeepsie, NY	164 mi
8. Toledo, OH	488 mi
9. Cleveland, OH	381 mi
10. Buffalo-Exch., NY	201 mi

Boehlert Transportation Center

321 Main St
Utica, NY 13501-1229

Population served by this station

Within 25 miles: 311,869

Within 50 miles: 927,573

22nd congressional district

Richard Hanna (R)

(202) 225-3665

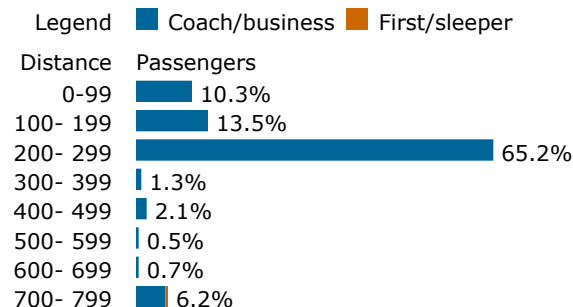
Current Amtrak presence

State Supported: 43,383

Long Distance: 20,555

Lake Shore Limited: Daily service

Trips by length, 2014

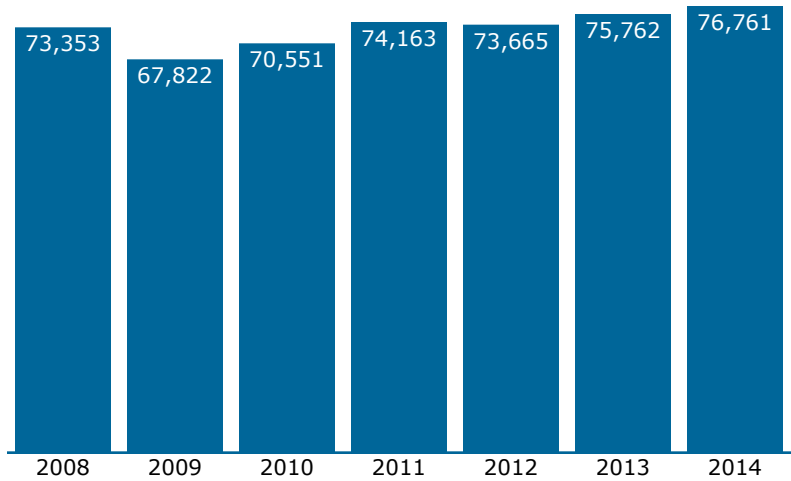


505 Capitol Ct NE #300
Washington, DC 20002
(202) 408-8362
www.narprail.org

* Chicago is Amtrak's east-west gateway.

Amtrak service in Van Nuys, CA - VNC

Passengers using this station, 2008-2014 (arrivals and departures)



Amtrak Station

7724 Van Nuys Blvd
Van Nuys, CA 91405-1233

Population served by this station

Within 25 miles: 6,651,441

Within 50 miles: 13,268,449

29th congressional district

Tony Cardenas (D)

(202) 225-6131

Current Amtrak presence

State Supported: 69,251

Pacific Surfliner: Multiple trains daily

Long Distance: 7,510

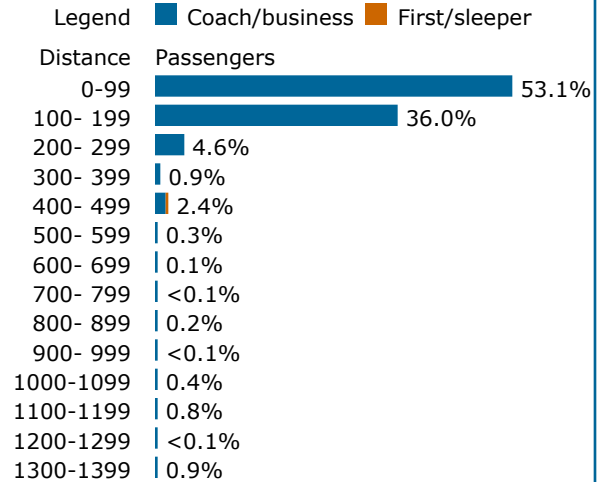
Coast Starlight: Daily service

Quick recap, 2014 (arrivals and departures)

	Coach/ Business	First/ Sleeper	Total
Passengers	75,494	1,267	76,761
Average trip	128 miles	733 miles	138 miles
Average fare	\$ 31.00	\$224.00	\$ 34.00
Average yield, per mi	24.1¢	30.6¢	24.7¢

Station also handled 21,995 passengers
to/from 15 cities on connecting Thruway bus service.

Trips by length, 2014



Top city pairs by ridership, 2014

1. Santa Barbara, CA	84 mi
2. San Diego, CA	148 mi
3. Solana Beach, CA	123 mi
4. Oceanside, CA	106 mi
5. Goleta, CA	92 mi
6. Oxnard, CA	48 mi
7. Irvine, CA	65 mi
8. San Luis Obispo, CA	203 mi

Top city pairs by revenue, 2014

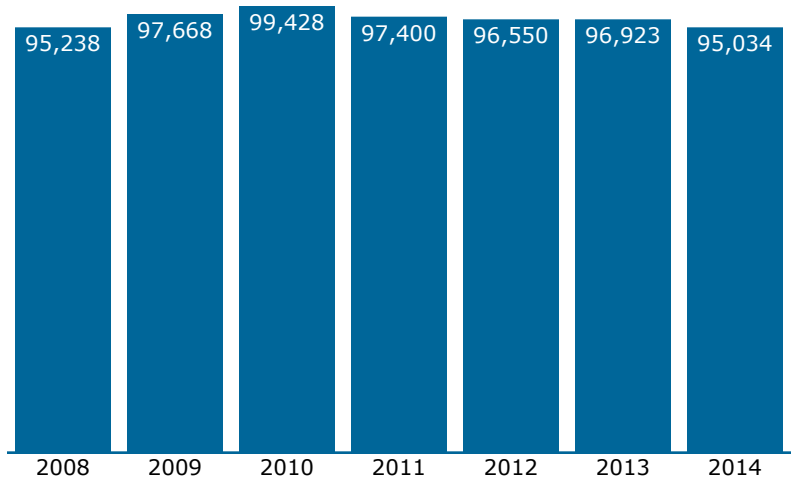
1. San Diego, CA	148 mi
2. Santa Barbara, CA	84 mi
3. Solana Beach, CA	123 mi
4. Oceanside, CA	106 mi
5. SD Old Town, CA	145 mi
6. San Luis Obispo, CA	203 mi
7. Seattle, WA	1,358 mi
8. Goleta, CA	92 mi



505 Capitol Ct NE #300
Washington, DC 20002
(202) 408-8362
www.narprail.org

Amtrak service in Vancouver, WA - VAN

Passengers using this station, 2008-2014 (arrivals and departures)



Amtrak Station

1301 W 11th St
Vancouver, WA 98660-3000

Population served by this station

Within 25 miles: 2,012,434

Within 50 miles: 2,543,051

3rd congressional district

Jaime Herrera Beutler (R)

(202) 225-3536

Current Amtrak presence

State Supported: 72,929

Cascades: Multiple trains daily

Long Distance: 22,105

Coast Starlight: Daily service

Empire Builder: Daily service

Quick recap, 2014 (arrivals and departures)

	Coach/ Business	First/ Sleeper	Total
Passengers	93,297	1,737	95,034
Average trip	223 miles	1,098 miles	239 miles
Average fare	\$ 42.00	\$294.00	\$ 47.00
Average yield, per mi	18.8¢	26.8¢	19.5¢

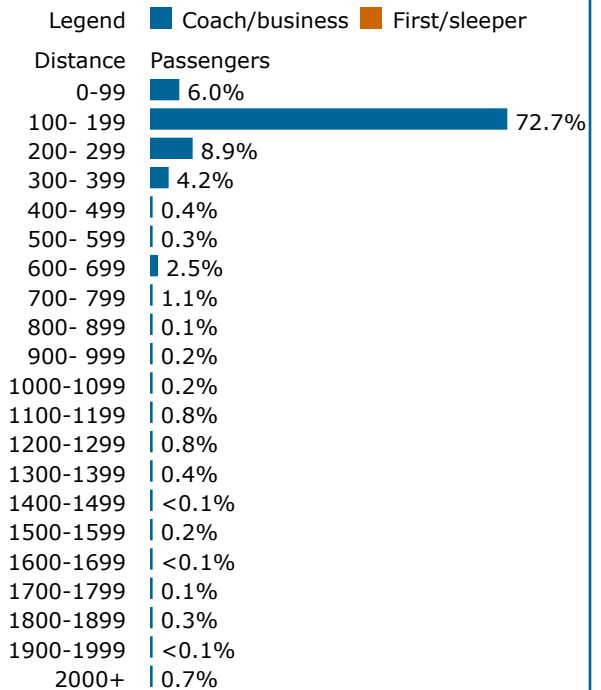
Top city pairs by ridership, 2014

1. Seattle, WA	177 mi
2. Tacoma, WA	138 mi
3. Tukwila, WA	161 mi
4. Olympia [Lacey], WA	104 mi
5. Pasco, WA	221 mi
6. Spokane, WA	367 mi
7. Bellingham, WA	274 mi
8. Portland, OR	10 mi
9. Everett, WA	209 mi

Top city pairs by revenue, 2014

1. Seattle, WA	177 mi
2. Tacoma, WA	138 mi
3. Tukwila, WA	161 mi
4. Pasco, WA	221 mi
5. Los Angeles, CA	1,200 mi
6. Spokane, WA	367 mi
7. Olympia [Lacey], WA	104 mi
8. Chicago, IL*	2,246 mi
9. Bellingham, WA	274 mi

Trips by length, 2014

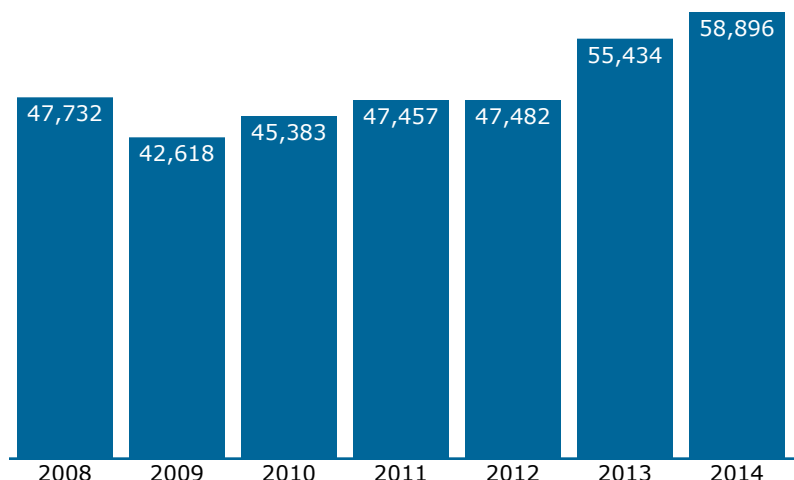


505 Capitol Ct NE #300
Washington, DC 20002
(202) 408-8362
www.narprail.org

* Chicago is Amtrak's east-west gateway.

Amtrak service in Ventura, CA - VEC

Passengers using this station, 2008-2014 (arrivals and departures)



Amtrak Station

20 W Harbor Blvd
Ventura, CA 93003-2706

Population served by this station

Within 25 miles: 648,603

Within 50 miles: 2,509,501

24th congressional district

Lois Capps (D)

(202) 225-3601

Current Amtrak presence

State Supported: 58,896

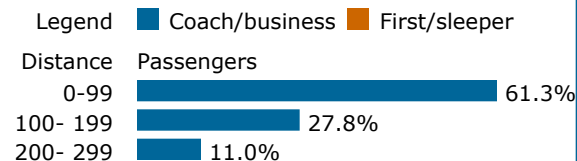
Pacific Surfliner: Multiple trains daily

Quick recap, 2014 (arrivals and departures)

	Coach/ Business	First/ Sleeper	Total
Passengers	58,896		58,896
Average trip	91 miles	n/a	91 miles
Average fare	\$ 25.00	n/a	\$ 25.00
Average yield, per mi	27.8¢	n/a	27.8¢

Station also handled 3,582 passengers
to/from 8 cities on connecting Thruway bus service.

Trips by length, 2014



Top city pairs by ridership, 2014

1. Santa Barbara, CA	27 mi
2. Los Angeles, CA	76 mi
3. San Diego, CA	205 mi
4. Burbank, CA	63 mi
5. Solana Beach, CA	180 mi
6. San Luis Obispo, CA	146 mi
7. Oceanside, CA	163 mi
8. Chatsworth, CA	47 mi

Top city pairs by revenue, 2014

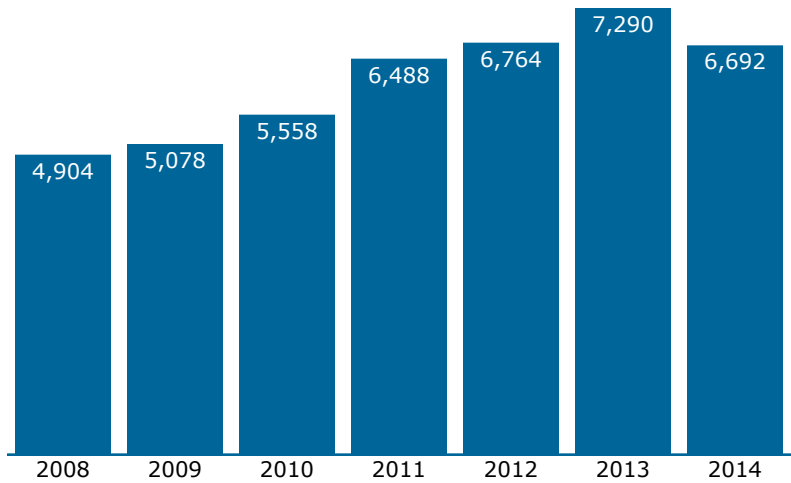
1. Los Angeles, CA	76 mi
2. San Diego, CA	205 mi
3. Santa Barbara, CA	27 mi
4. Solana Beach, CA	180 mi
5. Oceanside, CA	163 mi
6. San Luis Obispo, CA	146 mi
7. SD Old Town, CA	202 mi
8. Irvine, CA	122 mi



505 Capitol Ct NE #300
Washington, DC 20002
(202) 408-8362
www.narprail.org

Amtrak service in Victorville, CA - VRV

Passengers using this station, 2008-2014 (arrivals and departures)



Amtrak Station

16858 D St
Victorville, CA 92395-3219

Population served by this station

Within 25 miles: 432,920

Within 50 miles: 3,912,815

8th congressional district

Paul Cook (R)

(202) 225-5861

Current Amtrak presence

Long Distance: 6,692

Southwest Chief: Daily service

Quick recap, 2014 (arrivals and departures)

	Coach/ Business	First/ Sleeper	Total
Passengers	6,325	367	6,692
Average trip	506 miles	1,377 miles	554 miles
Average fare	\$ 58.00	\$321.00	\$ 72.00
Average yield, per mi	11.4¢	23.3¢	13.0¢

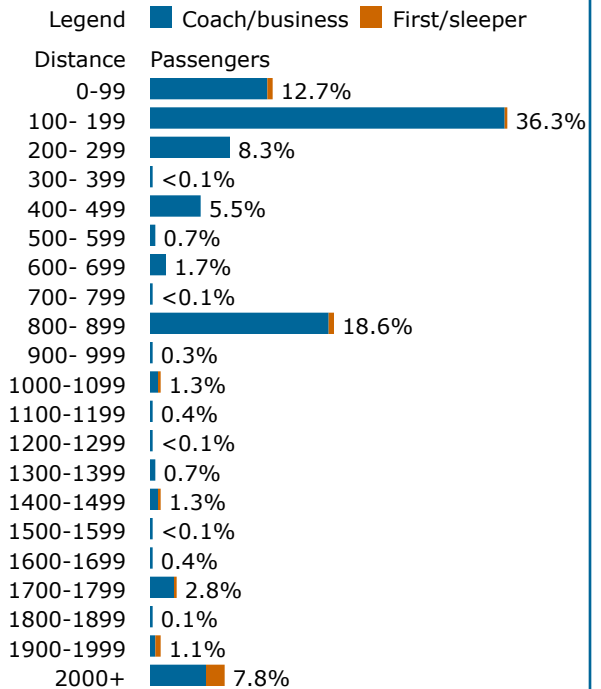
Top city pairs by ridership, 2014

1. Los Angeles, CA	119 mi
2. Albuquerque, NM	805 mi
3. Chicago, IL*	2,137 mi
4. Needles, CA	206 mi
5. Riverside, CA	57 mi
6. Flagstaff, AZ	446 mi
7. Fullerton, CA	93 mi
8. San Bernardino, CA	47 mi
9. Kansas City, MO	1,700 mi

Top city pairs by revenue, 2014

1. Chicago, IL*	2,137 mi
2. Albuquerque, NM	805 mi
3. Los Angeles, CA	119 mi
4. Kansas City, MO	1,700 mi
5. Flagstaff, AZ	446 mi
6. Needles, CA	206 mi
7. Galesburg, IL	1,975 mi
8. Newton, KS	1,499 mi
9. Raton, NM	1,048 mi

Trips by length, 2014

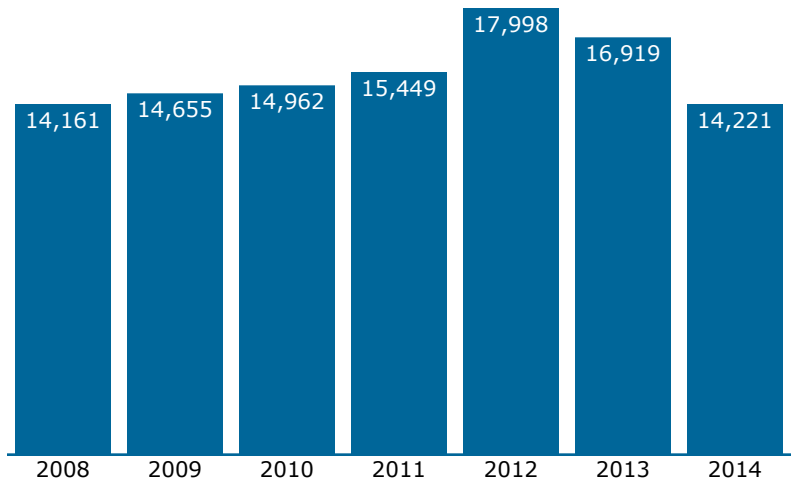


505 Capitol Ct NE #300
Washington, DC 20002
(202) 408-8362
www.narprail.org

* Chicago is Amtrak's east-west gateway.

Amtrak service in Wallingford, CT - WFD

Passengers using this station, 2008-2014 (arrivals and departures)



Amtrak Station

37 Hall Ave
Wallingford, CT 06492-3549

Population served by this station

Within 25 miles: 1,862,454

Within 50 miles: 4,888,671

3rd congressional district

Rosa L. DeLauro (D)

(202) 225-3661

Current Amtrak presence

Northeast Corridor: 13,844

Regional Service: Multiple trains daily

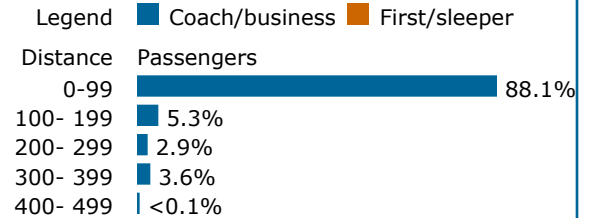
State Supported: 377

Vermont: Daily service

Quick recap, 2014 (arrivals and departures)

	Coach/ Business	First/ Sleeper	Total
Passengers	14,221		14,221
Average trip	50 miles	n/a	50 miles

Trips by length, 2014



Top city pairs by ridership, 2014

1. New Haven, CT	12 mi
2. New York, NY	83 mi
3. Hartford, CT	24 mi
4. Philadelphia, PA	174 mi
5. Washington, DC	308 mi
6. Springfield, MA	50 mi
7. Meriden, CT	6 mi
8. Berlin [Kensington], CT	13 mi
9. Trenton, NJ	141 mi
10. Baltimore, MD	268 mi

Top city pairs by revenue, 2014

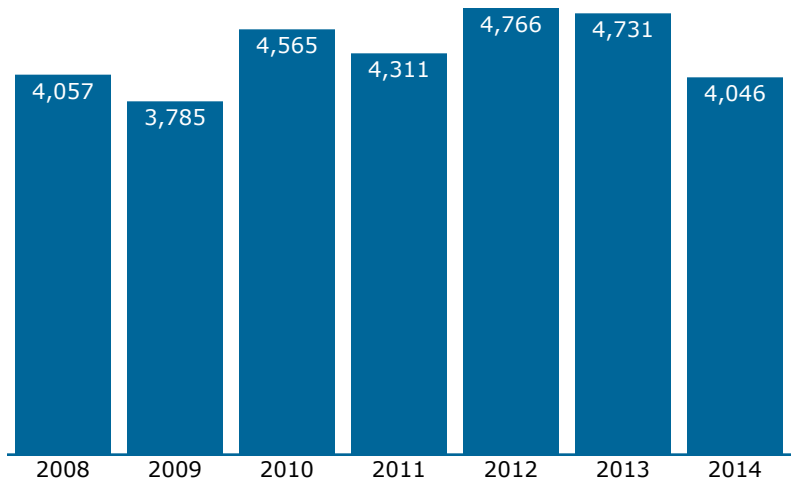
1. New York, NY	83 mi
2. Washington, DC	308 mi
3. New Haven, CT	12 mi
4. Philadelphia, PA	174 mi
5. Baltimore, MD	268 mi
6. Trenton, NJ	141 mi
7. Hartford, CT	24 mi
8. Springfield, MA	50 mi
9. Wilmington, DE	200 mi
10. Essex Jct., VT	287 mi



505 Capitol Ct NE #300
Washington, DC 20002
(202) 408-8362
www.narprail.org

Amtrak service in Walnut Ridge, AR - WNR

Passengers using this station, 2008-2014 (arrivals and departures)



Amtrak Station

100 SW Front St
Walnut Ridge, AR 72476-1948

Population served by this station

Within 25 miles: 134,620

Within 50 miles: 333,056

1st congressional district

Rick Crawford (R)

(202) 225-4076

Current Amtrak presence

Long Distance: 4,046

Texas Eagle: Daily service

Quick recap, 2014 (arrivals and departures)

	Coach/ Business	First/ Sleeper	Total
Passengers	3,760	286	4,046
Average trip	513 miles	761 miles	530 miles
Average fare	\$ 77.00	\$224.00	\$ 87.00
Average yield, per mi	14.9¢	29.4¢	16.4¢

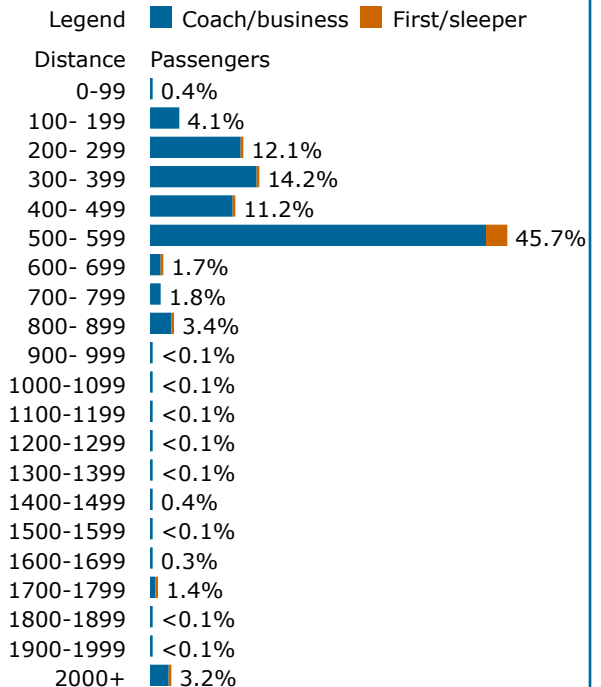
Top city pairs by ridership, 2014

1. Chicago, IL*	513 mi
2. St. Louis, MO	229 mi
3. Fort Worth, TX	509 mi
4. Dallas, TX	478 mi
5. Joliet, IL	476 mi
6. Springfield, IL	328 mi
7. Normal, IL	389 mi
8. Longview, TX	351 mi
9. San Antonio, TX	803 mi

Top city pairs by revenue, 2014

1. Chicago, IL*	513 mi
2. Los Angeles, CA	2,215 mi
3. Dallas, TX	478 mi
4. Fort Worth, TX	509 mi
5. St. Louis, MO	229 mi
6. San Antonio, TX	803 mi
7. Joliet, IL	476 mi
8. Normal, IL	389 mi
9. Springfield, IL	328 mi

Trips by length, 2014



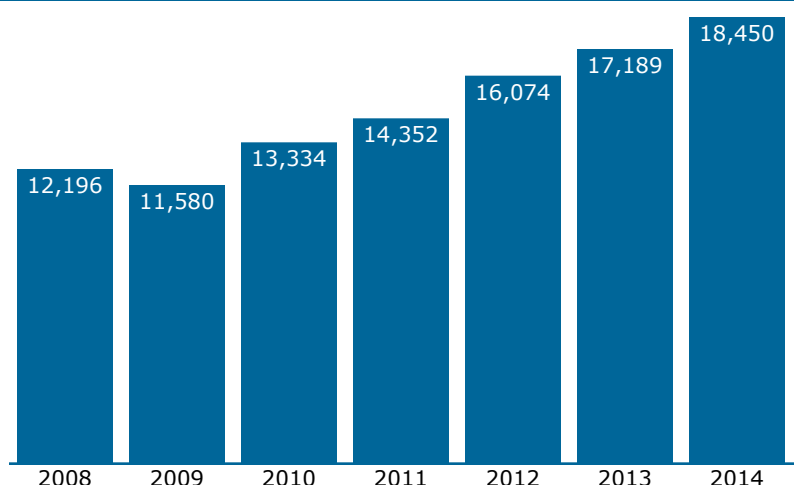
505 Capitol Ct NE #300
Washington, DC 20002
(202) 408-8362
www.narprail.org

* Chicago is Amtrak's east-west gateway.

Amtrak service in Warrensburg, MO - WAR

Passengers using this station, 2008-2014

(arrivals and departures)



Amtrak Station

100 S Holden St
Warrensburg, MO 64093-2331

Population served by this station

Within 25 miles: 93,979

Within 50 miles: 1,088,720

4th congressional district

Vicky Hartzler (R)

(202) 225-2876

Current Amtrak presence

State Supported: 18,450

Missouri River Runner: Multiple trains daily

Quick recap, 2014 (arrivals and departures)

	Coach/ Business	First/ Sleeper	Total
Passengers	18,450		18,450
Average trip	139 miles	n/a	139 miles
Average fare	\$ 25.00	n/a	\$ 25.00
Average yield, per mi	17.8¢	n/a	17.8¢

Trips by length, 2014

Legend ■ Coach/business ■ First/sleeper

Distance	Passengers	
0-99	45.7%	
100- 199	7.6%	
200- 299	46.7%	

Top city pairs by ridership, 2014

1. St. Louis, MO	218 mi
2. Kansas City, MO	65 mi
3. Kirkwood, MO	205 mi
4. Jefferson City, MO	93 mi
5. Lees Summit, MO	42 mi
6. Washington, MO	167 mi
7. Independence, MO	55 mi
8. Sedalia, MO	29 mi
9. Hermann, MO	137 mi

Top city pairs by revenue, 2014

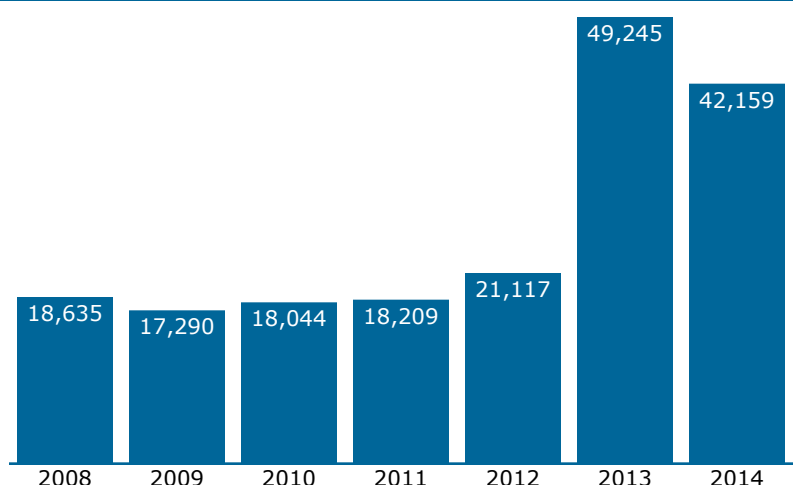
1. St. Louis, MO	218 mi
2. Kirkwood, MO	205 mi
3. Kansas City, MO	65 mi
4. Washington, MO	167 mi
5. Jefferson City, MO	93 mi
6. Hermann, MO	137 mi
7. Lees Summit, MO	42 mi
8. Independence, MO	55 mi
9. Sedalia, MO	29 mi



505 Capitol Ct NE #300
Washington, DC 20002
(202) 408-8362
www.narprail.org

Amtrak service in Wasco, CA - WAC

Passengers using this station, 2008-2014 (arrivals and departures)



Amtrak Station

700 G Street
Wasco, CA 93280-2026

Population served by this station

Within 25 miles: 444,590
Within 50 miles: 1,030,807

21st congressional district

David Valadao (R)
(202) 225-4695

Current Amtrak presence

State Supported: 42,159
San Joaquins: Multiple trains daily
Long Distance:

Quick recap, 2014 (arrivals and departures)

	Coach/ Business	First/ Sleeper	Total
Passengers	42,159		42,159
Average trip	61 miles	n/a	61 miles
Average fare	\$ 11.00	n/a	\$ 11.00
Average yield, per mi	17.2¢	n/a	17.2¢

Trips by length, 2014

Legend	■ Coach/business	■ First/sleeper
Distance	Passengers	
0-99	<div style="width: 83.4%;"></div> 83.4%	
100- 199	<div style="width: 4.2%;"></div> 4.2%	
200- 299	<div style="width: 12.4%;"></div> 12.4%	

Top city pairs by ridership, 2014

1. Bakersfield, CA	25 mi
2. Stockton, CA	208 mi
3. Fresno, CA	85 mi
4. Sacramento, CA	262 mi
5. Hanford, CA	55 mi
6. Modesto, CA	179 mi
7. Martinez, CA	258 mi
8. Merced, CA	143 mi
9. Emeryville, CA	284 mi

Top city pairs by revenue, 2014

1. Bakersfield, CA	25 mi
2. Stockton, CA	208 mi
3. Sacramento, CA	262 mi
4. Fresno, CA	85 mi
5. Martinez, CA	258 mi
6. Emeryville, CA	284 mi
7. Modesto, CA	179 mi
8. Merced, CA	143 mi
9. Oakland, CA	290 mi

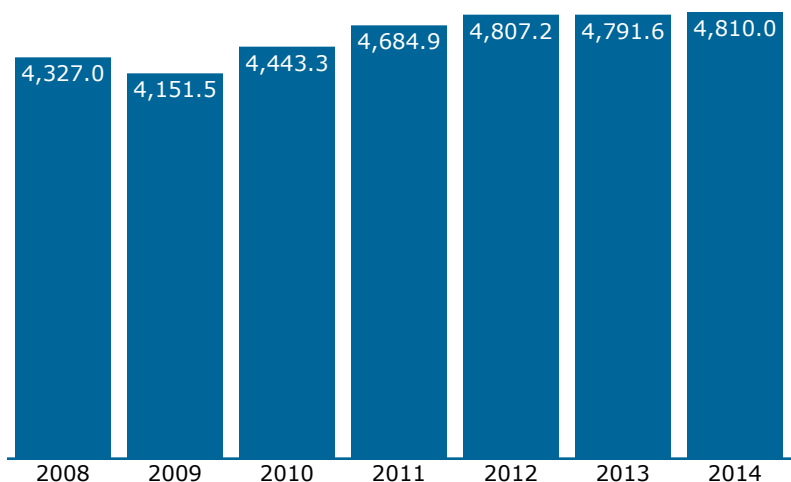


505 Capitol Ct NE #300
Washington, DC 20002
(202) 408-8362
www.narprail.org

Amtrak service in Washington, DC - WAS

Passengers using this station, 2008-2014

(arrivals and departures, in thousands)



Quick recap, 2014 (arrivals and departures)

	Coach/ Business	First/ Sleeper	Total
Passengers	4,594,385	215,575	4,809,960
Average trip	209 miles	352 miles	216 miles

Station also handled 3,302 passengers to/from 1 city on connecting Thruway bus service.

Top city pairs by ridership, 2014

1. New York, NY	226 mi
2. Philadelphia, PA	135 mi
3. Baltimore, MD	41 mi
4. Newark, NJ	216 mi
5. Metropark, NJ	202 mi
6. Wilmington, DE	110 mi
7. BWI Airport, MD	30 mi
8. Trenton, NJ	168 mi
9. Richmond, VA	109 mi

Top city pairs by revenue, 2014

1. New York, NY	226 mi
2. Philadelphia, PA	135 mi
3. Newark, NJ	216 mi
4. Metropark, NJ	202 mi
5. Wilmington, DE	110 mi
6. Trenton, NJ	168 mi
7. Stamford, CT	262 mi
8. Chicago, IL*	921 mi
9. New Haven, CT	300 mi

Union Station

50 Massachusetts Ave NE
Washington, DC 20002-4214

Population served by this station

Within 25 miles: 4,541,849

Within 50 miles: 7,839,110

Non-voting delegate

Eleanor Holmes Norton (D)

(202) 225-8050

Current Amtrak presence

Northeast Corridor: 4,286,294

Acela: Multiple trains daily

Regional Service: Multiple trains daily

State Supported: 207,585

Carolinian: Daily service

VA Service/Lynchburg: Daily service

VA Service/Newport News: Daily service

VA Service/Norfolk: Daily service

Vermont: Daily service

Long Distance: 316,081

Capitol Limited: Daily service

Cardinal: 3 trains/wk

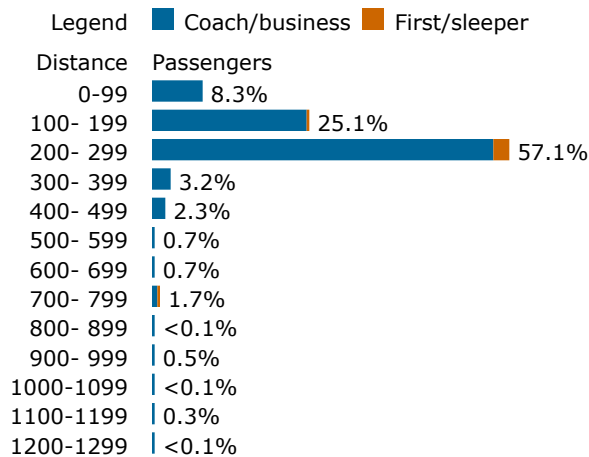
Crescent: Daily service

Palmetto: Daily service

Silver Meteor: Daily service

Silver Star: Daily service

Trips by length, 2014

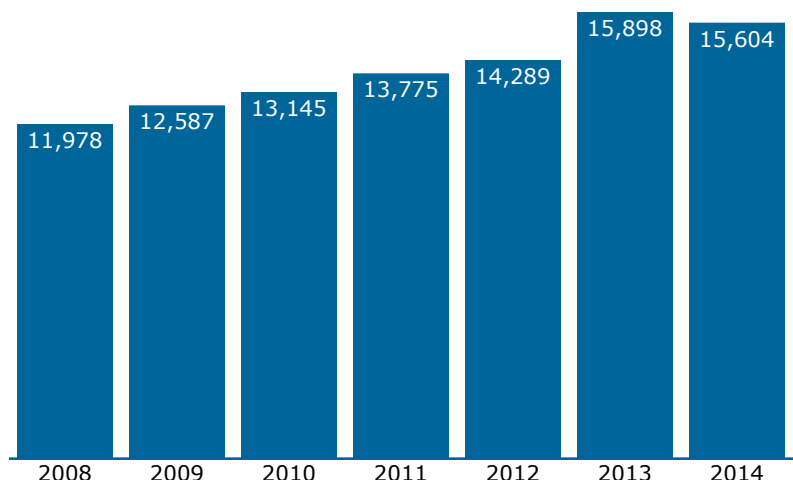


505 Capitol Ct NE #300
Washington, DC 20002
(202) 408-8362
www.narprail.org

* Chicago is Amtrak's east-west gateway.

Amtrak service in Washington, MO - WAH

Passengers using this station, 2008-2014 (arrivals and departures)



Amtrak Station

301 W Front St
Washington, MO 63090-2118

Population served by this station

Within 25 miles: 436,630

Within 50 miles: 2,307,033

3rd congressional district

Blaine Luetkemeyer (R)

(202) 225-2956

Current Amtrak presence

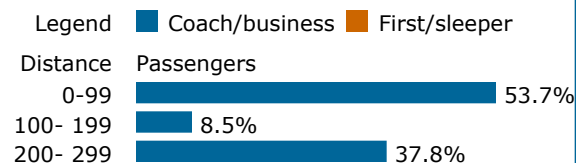
State Supported: 15,604

Missouri River Runner: Multiple trains daily

Quick recap, 2014 (arrivals and departures)

	Coach/ Business	First/ Sleeper	Total
Passengers	15,604		15,604
Average trip	122 miles	n/a	122 miles
Average fare	\$ 22.00	n/a	\$ 22.00
Average yield, per mi	17.9¢	n/a	17.9¢

Trips by length, 2014



Top city pairs by ridership, 2014

1. Kirkwood, MO	38 mi
2. Kansas City, MO	232 mi
3. St. Louis, MO	51 mi
4. Lees Summit, MO	209 mi
5. Jefferson City, MO	74 mi
6. Hermann, MO	30 mi
7. Warrensburg, MO	167 mi
8. Independence, MO	222 mi
9. Sedalia, MO	138 mi

Top city pairs by revenue, 2014

1. Kansas City, MO	232 mi
2. Lees Summit, MO	209 mi
3. Kirkwood, MO	38 mi
4. Warrensburg, MO	167 mi
5. Jefferson City, MO	74 mi
6. St. Louis, MO	51 mi
7. Independence, MO	222 mi
8. Sedalia, MO	138 mi
9. Hermann, MO	30 mi

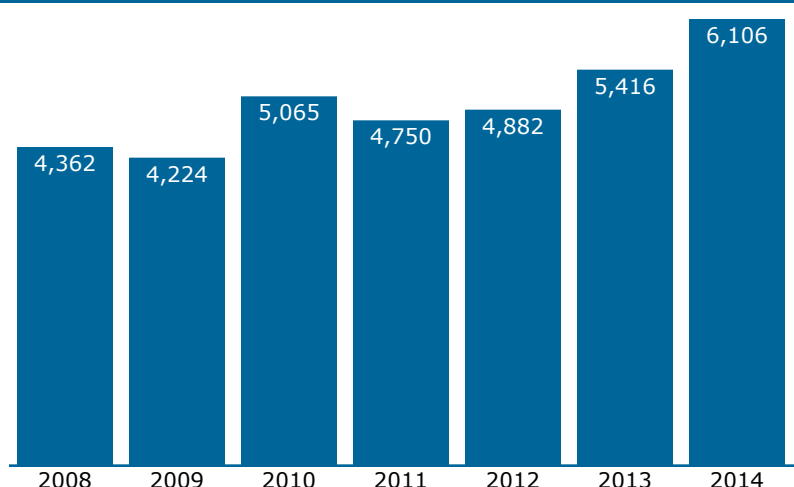


505 Capitol Ct NE #300
Washington, DC 20002
(202) 408-8362
www.narprail.org

Amtrak service in Waterbury-Stowe, VT - WAB

Passengers using this station, 2008-2014

(arrivals and departures)



Amtrak Station

US Hwy 2 and Park Row
Waterbury-Stowe, VT 05676-1582

Population served by this station

Within 25 miles: 215,324

Within 50 miles: 547,524

At large representative

Peter Welch (D)

(202) 225-4115

Current Amtrak presence

State Supported: 6,106

Vermont: Daily service

Quick recap, 2014 (arrivals and departures)

	Coach/ Business	First/ Sleeper	Total
Passengers	6,106		6,106
Average trip	299 miles	n/a	299 miles
Average fare	\$ 57.00	n/a	\$ 57.00
Average yield, per mi	19.0¢	n/a	19.0¢

Trips by length, 2014

Legend	Coach/business	First/sleeper
Distance	Passengers	
0-99	7.0%	
100- 199	17.7%	
200- 299	17.5%	
300- 399	37.7%	
400- 499	9.0%	
500- 599	11.1%	

Top city pairs by ridership, 2014

1. New York, NY	333 mi
2. Brattleboro, VT	134 mi
3. Washington, DC	559 mi
4. Philadelphia, PA	424 mi
5. Springfield, MA	204 mi
6. Amherst, MA	169 mi
7. New Haven, CT	262 mi
8. Essex Jct., VT	23 mi
9. Hartford, CT	230 mi

Top city pairs by revenue, 2014

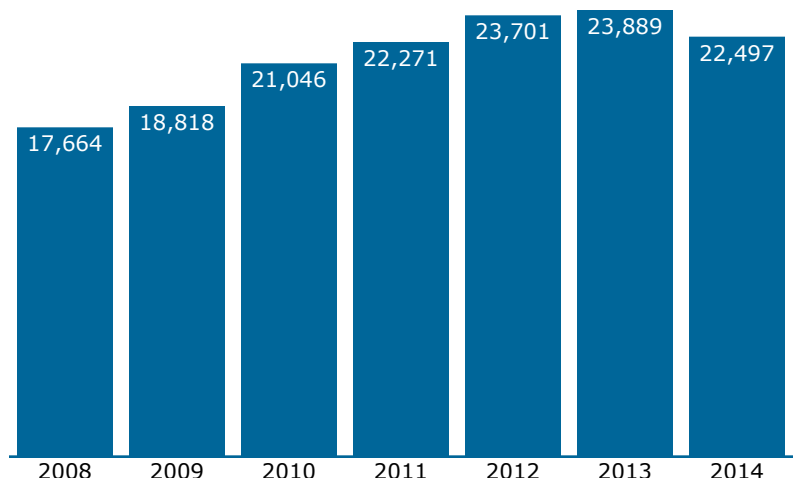
1. New York, NY	333 mi
2. Washington, DC	559 mi
3. Philadelphia, PA	424 mi
4. Brattleboro, VT	134 mi
5. New Haven, CT	262 mi
6. Hartford, CT	230 mi
7. Stamford, CT	298 mi
8. Springfield, MA	204 mi
9. Baltimore, MD	518 mi



505 Capitol Ct NE #300
Washington, DC 20002
(202) 408-8362
www.narprail.org

Amtrak service in Waterloo, IN - WTI

Passengers using this station, 2008-2014 (arrivals and departures)



Amtrak Station

Lincoln and Center Sts
Waterloo, IN 46793

Population served by this station

Within 25 miles: 366,832
Within 50 miles: 1,124,456

3rd congressional district

Marlin Stutzman (R)
(202) 225-4436

Current Amtrak presence

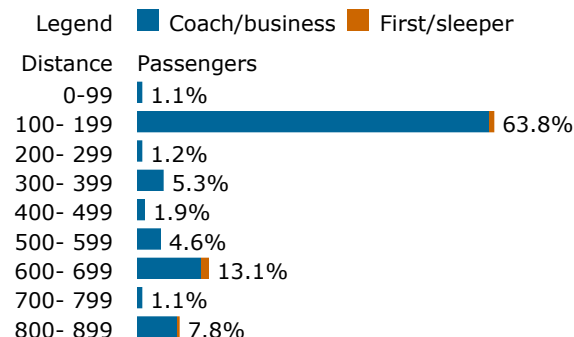
Long Distance: 22,497

Capitol Limited: Daily service
Lake Shore Limited: Daily service

Quick recap, 2014 (arrivals and departures)

	Coach/ Business	First/ Sleeper	Total
Passengers	21,596	901	22,497
Average trip	300 miles	493 miles	308 miles
Average fare	\$ 48.00	\$194.00	\$ 54.00
Average yield, per mi	16.1¢	39.3¢	17.6¢

Trips by length, 2014



Top city pairs by ridership, 2014

1. Chicago, IL*	156 mi
2. Washington, DC	608 mi
3. New York, NY	804 mi
4. Pittsburgh, PA	325 mi
5. Syracuse, NY	513 mi
6. Albany-Rensselaer, NY	663 mi
7. Buffalo, NY	373 mi
8. Rochester, NY	434 mi
9. Boston, MA	862 mi

Top city pairs by revenue, 2014

1. Chicago, IL*	156 mi
2. Washington, DC	608 mi
3. New York, NY	804 mi
4. Pittsburgh, PA	325 mi
5. Albany-Rensselaer, NY	663 mi
6. Syracuse, NY	513 mi
7. Boston, MA	862 mi
8. Buffalo, NY	373 mi
9. Rochester, NY	434 mi

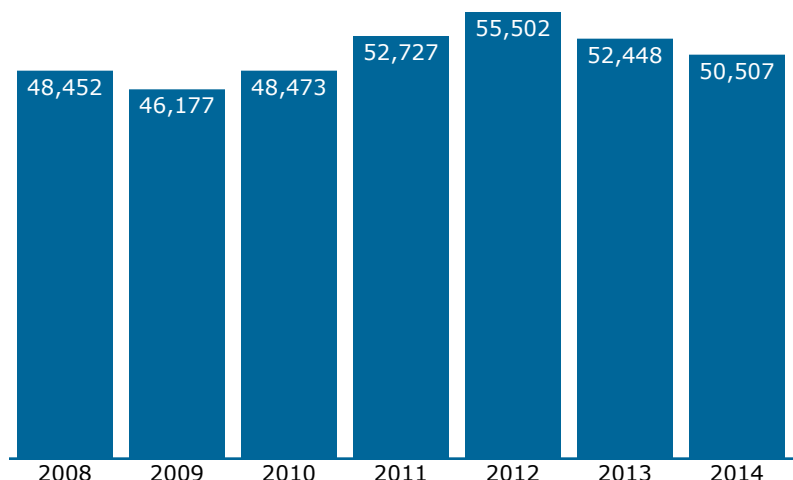


505 Capitol Ct NE #300
Washington, DC 20002
(202) 408-8362
www.narprail.org

* Chicago is Amtrak's east-west gateway.

Amtrak service in Wells, ME - WEM

Passengers using this station, 2008-2014 (arrivals and departures)



Quick recap, 2014 (arrivals and departures)

	Coach/ Business	First/ Sleepor	Total
Passengers	50,507		50,507
Average trip	77 miles	n/a	77 miles
Average fare	\$ 16.00	n/a	\$ 16.00
Average yield, per mi	20.8¢	n/a	20.8¢

Top city pairs by ridership, 2014

1. Boston-North, MA	84 mi
2. Portland, ME	32 mi
3. Woburn, MA	71 mi
4. Haverhill, MA	50 mi
5. Freeport, ME	52 mi
6. Durham-UNH, NH	22 mi
7. Brunswick, ME	61 mi
8. Dover, NH	16 mi
9. Saco, ME	16 mi

Top city pairs by revenue, 2014

1. Boston-North, MA	84 mi
2. Woburn, MA	71 mi
3. Portland, ME	32 mi
4. Haverhill, MA	50 mi
5. Freeport, ME	52 mi
6. Brunswick, ME	61 mi
7. Durham-UNH, NH	22 mi
8. Exeter, NH	33 mi
9. Dover, NH	16 mi

Amtrak Station

696 Sanford Rd
Wells, ME 04090-6000

Population served by this station

Within 25 miles: 355,586
Within 50 miles: 1,374,022

1st congressional district

Chellie Pingree (D)
(202) 225-6116

Current Amtrak presence

State Supported: 50,507
Downeaster: Multiple trains daily

Service notes

Fifth Downeaster round trip added 8/2007

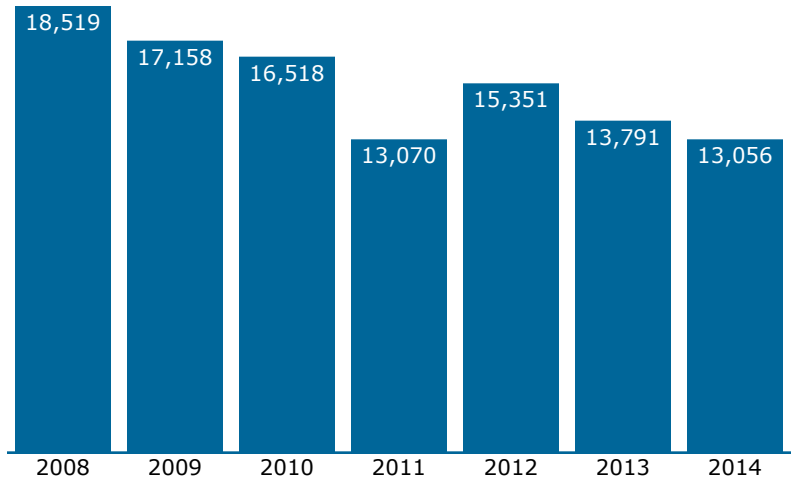
Trips by length, 2014



505 Capitol Ct NE #300
Washington, DC 20002
(202) 408-8362
www.narprail.org

Amtrak service in Wenatchee, WA - WEN

Passengers using this station, 2008-2014 (arrivals and departures)



Amtrak Station

Kittitas St at S Columbia St
Wenatchee, WA 98801

Population served by this station

Within 25 miles: 97,502

Within 50 miles: 186,174

8th congressional district

David G. Reichert (R)

(202) 225-7761

Current Amtrak presence

Long Distance: 13,056

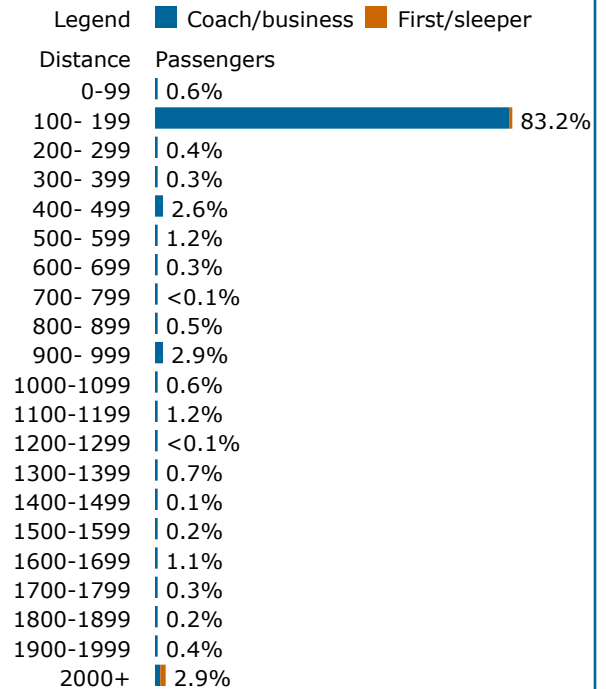
Empire Builder: Daily service

Quick recap, 2014 (arrivals and departures)

	Coach/ Business	First/ Sleeper	Total
Passengers	12,451	605	13,056
Average trip	268 miles	1,176 miles	310 miles
Average fare	\$ 41.00	\$288.00	\$ 53.00
Average yield, per mi	15.3¢	24.5¢	16.9¢

Station also handled 2,715 passengers
to/from 8 cities on connecting Thruway bus service.

Trips by length, 2014



Top city pairs by ridership, 2014

1. Seattle, WA	155 mi
2. Everett, WA	121 mi
3. Edmonds, WA	138 mi
4. Spokane, WA	171 mi
5. Williston, ND	989 mi
6. Chicago, IL*	2,050 mi
7. Whitefish, MT	424 mi
8. St. Paul, MN	1,632 mi

Top city pairs by revenue, 2014

1. Seattle, WA	155 mi
2. Chicago, IL*	2,050 mi
3. Everett, WA	121 mi
4. Williston, ND	989 mi
5. Edmonds, WA	138 mi
6. St. Paul, MN	1,632 mi
7. Spokane, WA	171 mi
8. Whitefish, MT	424 mi

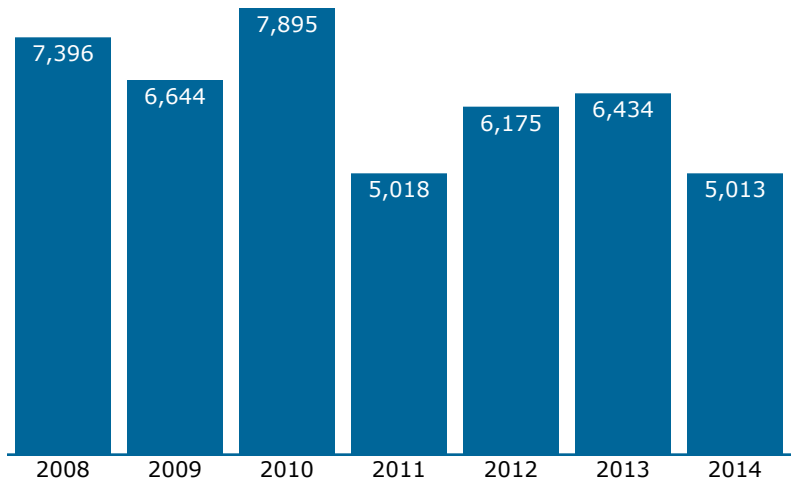


505 Capitol Ct NE #300
Washington, DC 20002
(202) 408-8362
www.narprail.org

* Chicago is Amtrak's east-west gateway.

Amtrak service in West Glacier, MT - WGL

Passengers using this station, 2008-2014 (arrivals and departures)



Amtrak Station

Hwy 2 and Going-to-the-Sun Rd
West Glacier, MT 59936

Population served by this station

Within 25 miles: 45,374

Within 50 miles: 97,898

At large representative

Ryan K. Zinke (R)

(202) 225-3211

Current Amtrak presence

Long Distance: 5,013

Empire Builder: Daily service

Quick recap, 2014 (arrivals and departures)

	Coach/ Business	First/ Sleeper	Total
Passengers	3,325	1,688	5,013
Average trip	859 miles	1,087 miles	936 miles
Average fare	\$103.00	\$302.00	\$170.00
Average yield, per mi	12.0¢	27.7¢	18.2¢

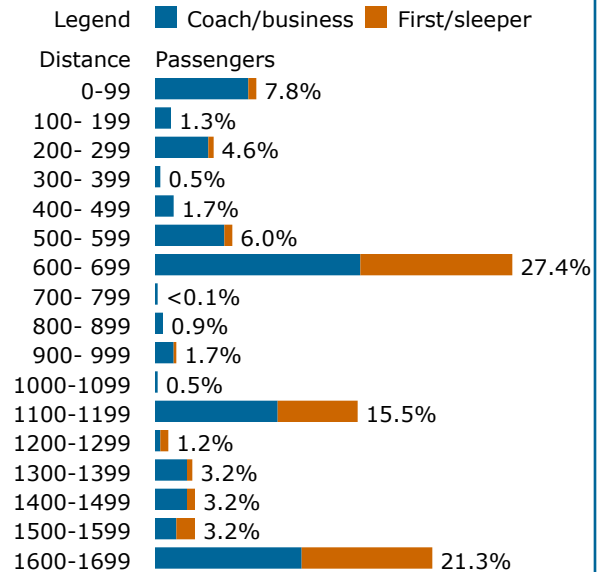
Top city pairs by ridership, 2014

1. Chicago, IL*	1,603 mi
2. St. Paul, MN	1,185 mi
3. Seattle, WA	602 mi
4. Portland, OR	653 mi
5. Williston, ND	542 mi
6. Whitefish, MT	23 mi
7. Spokane, WA	276 mi
8. East Glacier, MT	56 mi
9. La Crosse, WI	1,322 mi

Top city pairs by revenue, 2014

1. Chicago, IL*	1,603 mi
2. St. Paul, MN	1,185 mi
3. Seattle, WA	602 mi
4. Portland, OR	653 mi
5. Milwaukee, WI	1,518 mi
6. La Crosse, WI	1,322 mi
7. Columbus, WI	1,453 mi
8. Williston, ND	542 mi
9. Glenview, IL	1,586 mi

Trips by length, 2014

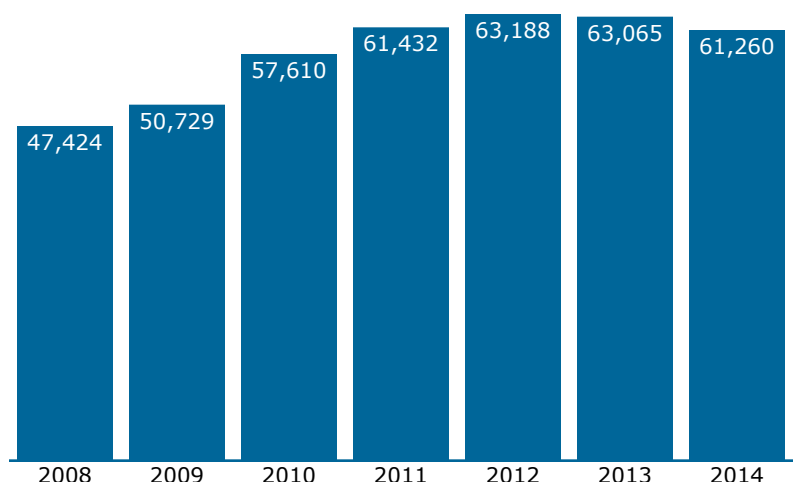


505 Capitol Ct NE #300
Washington, DC 20002
(202) 408-8362
www.narprail.org

* Chicago is Amtrak's east-west gateway.

Amtrak service in West Palm Beach, FL - WPB

Passengers using this station, 2008-2014 (arrivals and departures)



Amtrak Station

201 S Tamarind Ave
West Palm Beach, FL 33401-5731

Population served by this station

Within 25 miles: 1,180,506

Within 50 miles: 3,122,070

22nd congressional district

Lois Frankel (D)

(202) 225-9890

Current Amtrak presence

Long Distance: 61,260

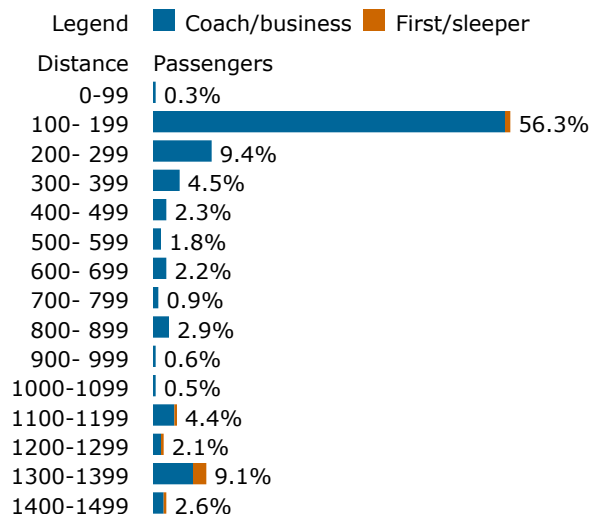
Silver Meteor: Daily service

Silver Star: Daily service

Quick recap, 2014 (arrivals and departures)

	Coach/ Business	First/ Sleeper	Total
Passengers	57,156	4,104	61,260
Average trip	418 miles	1,011 miles	458 miles
Average fare	\$ 57.00	\$280.00	\$ 72.00
Average yield, per mi	13.6¢	27.7¢	15.7¢

Trips by length, 2014



Top city pairs by ridership, 2014

1. Tampa, FL	192 mi
2. Orlando, FL	248 mi
3. New York, NY	1,415 mi
4. Lakeland, FL	161 mi
5. Kissimmee, FL	230 mi
6. Winter Haven, FL	144 mi
7. Washington, DC	1,190 mi
8. Jacksonville, FL	395 mi
9. Winter Park, FL	253 mi

Top city pairs by revenue, 2014

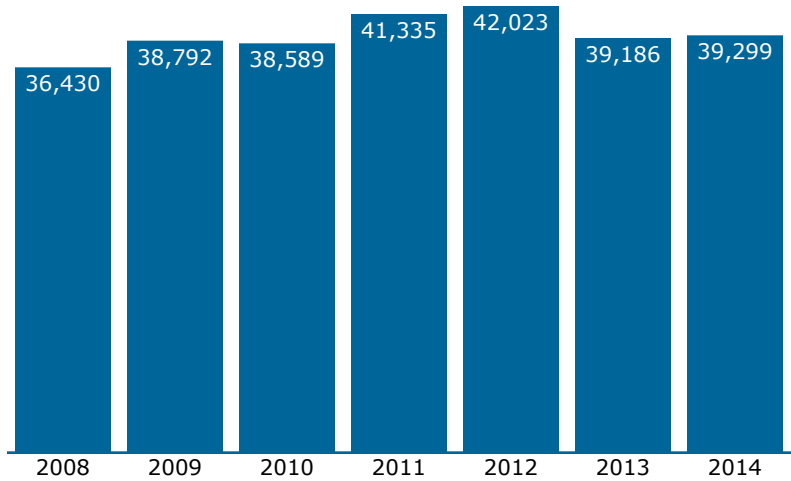
1. New York, NY	1,415 mi
2. Tampa, FL	192 mi
3. Washington, DC	1,190 mi
4. Orlando, FL	248 mi
5. Philadelphia, PA	1,324 mi
6. Newark, NJ	1,405 mi
7. Jacksonville, FL	395 mi
8. Savannah, GA	544 mi
9. Lakeland, FL	161 mi



505 Capitol Ct NE #300
Washington, DC 20002
(202) 408-8362
www.narprail.org

Amtrak service in Westerly, RI - WLY

Passengers using this station, 2008-2014 (arrivals and departures)



Quick recap, 2014 (arrivals and departures)

	Coach/ Business	First/ Sleeper	Total
Passengers	39,299		39,299
Average trip	128 miles	n/a	128 miles

Top city pairs by ridership, 2014

1. New York, NY	144 mi
2. Boston, MA	87 mi
3. Boston--Back Bay, MA	86 mi
4. Providence, RI	44 mi
5. New Haven, CT	70 mi
6. Philadelphia, PA	235 mi
7. Stamford, CT	108 mi
8. Washington, DC	370 mi
9. Rte. 128, MA	76 mi
10. New Rochelle, NY	125 mi

Top city pairs by revenue, 2014

1. New York, NY	144 mi
2. Boston, MA	87 mi
3. Washington, DC	370 mi
4. Philadelphia, PA	235 mi
5. Boston--Back Bay, MA	86 mi
6. Stamford, CT	108 mi
7. New Haven, CT	70 mi
8. Providence, RI	44 mi
9. Newark, NJ	154 mi
10. BWI Airport, MD	340 mi

Amtrak Station

14 Railroad Ave
Westerly, RI 02891-1869

Population served by this station

Within 25 miles: 431,621
Within 50 miles: 2,536,077

2nd congressional district

Jim Langevin (D)
(202) 225-2735

Current Amtrak presence

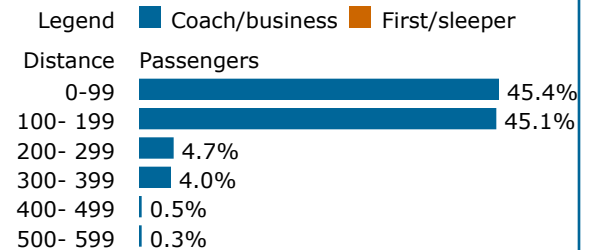
Northeast Corridor: 39,179

Regional Service: Multiple trains daily

State Supported: 120

VA Service/Lynchburg: Daily service
VA Service/Newport News: Daily service
VA Service/Norfolk: Daily service

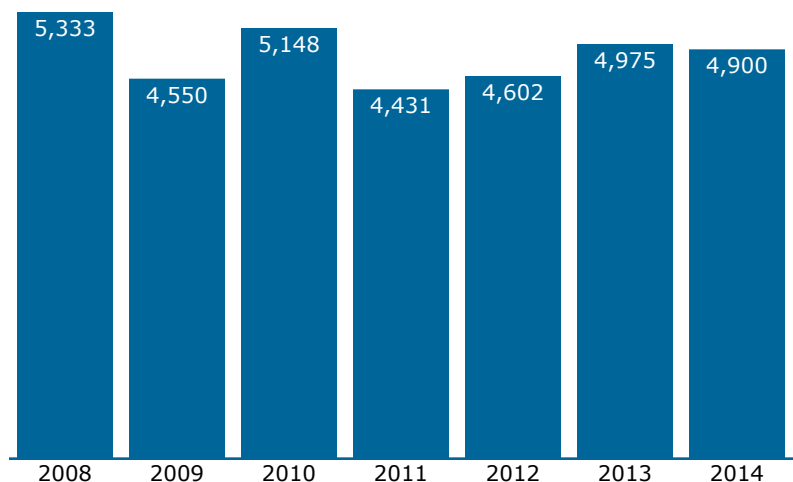
Trips by length, 2014



505 Capitol Ct NE #300
Washington, DC 20002
(202) 408-8362
www.narprail.org

Amtrak service in Westport, NY - WSP

Passengers using this station, 2008-2014 (arrivals and departures)



Amtrak Station

US Hwy 9N and Ledge Hill Rd
Westport, NY 12993

Population served by this station

Within 25 miles: 144,547

Within 50 miles: 494,259

21st congressional district

Elise Stefanik (R)

(202) 225-4611

Current Amtrak presence

State Supported: 4,900

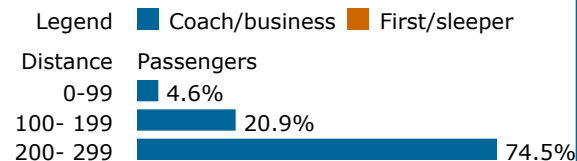
Adirondack: Daily service

Quick recap, 2014 (arrivals and departures)

	Coach/ Business	First/ Sleeper	Total
Passengers	4,900		4,900
Average trip	229 miles	n/a	229 miles

Station also handled 1,829 passengers
to/from 1 city on connecting Thruway bus service.

Trips by length, 2014



Top city pairs by ridership, 2014

1. New York, NY	269 mi
2. Montreal, QC	112 mi
3. Albany-Rensselaer, NY	128 mi
4. Schenectady, NY	110 mi
5. Poughkeepsie, NY	197 mi
6. Croton-Harmon, NY	237 mi
7. Yonkers, NY	255 mi
8. Plattsburgh, NY	40 mi
9. Saratoga Springs, NY	91 mi

Top city pairs by revenue, 2014

1. New York, NY	269 mi
2. Albany-Rensselaer, NY	128 mi
3. Montreal, QC	112 mi
4. Croton-Harmon, NY	237 mi
5. Yonkers, NY	255 mi
6. Poughkeepsie, NY	197 mi
7. Schenectady, NY	110 mi
8. Saratoga Springs, NY	91 mi
9. Rhinecliff, NY	181 mi

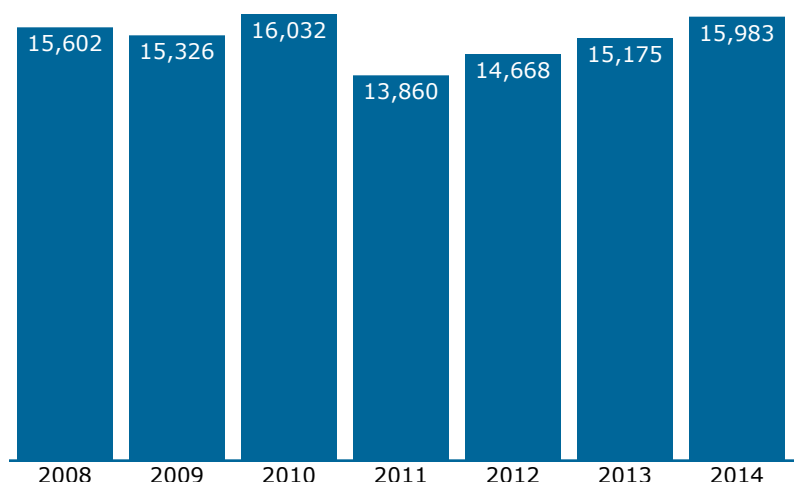


505 Capitol Ct NE #300
Washington, DC 20002
(202) 408-8362
www.narprail.org

Amtrak service in White River Jct., VT - WRJ

Passengers using this station, 2008-2014

(arrivals and departures)



Amtrak Station

102 Railroad Row
White River Jct., VT 05001-7042

Population served by this station

Within 25 miles: 138,310

Within 50 miles: 545,993

At large representative

Peter Welch (D)

(202) 225-4115

Current Amtrak presence

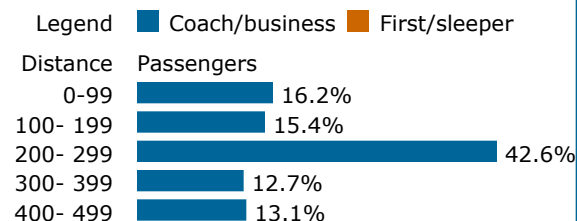
State Supported: 15,983

Vermonters: Daily service

Quick recap, 2014 (arrivals and departures)

	Coach/ Business	First/ Sleeper	Total
Passengers	15,983		15,983
Average trip	257 miles	n/a	257 miles
Average fare	\$ 59.00	n/a	\$ 59.00
Average yield, per mi	22.9¢	n/a	22.9¢

Trips by length, 2014



Top city pairs by ridership, 2014

1. New York, NY	262 mi
2. Washington, DC	488 mi
3. Philadelphia, PA	353 mi
4. Essex Jct., VT	94 mi
5. New Haven, CT	191 mi
6. Springfield, MA	133 mi
7. Brattleboro, VT	63 mi
8. Amherst, MA	98 mi
9. Hartford, CT	159 mi

Top city pairs by revenue, 2014

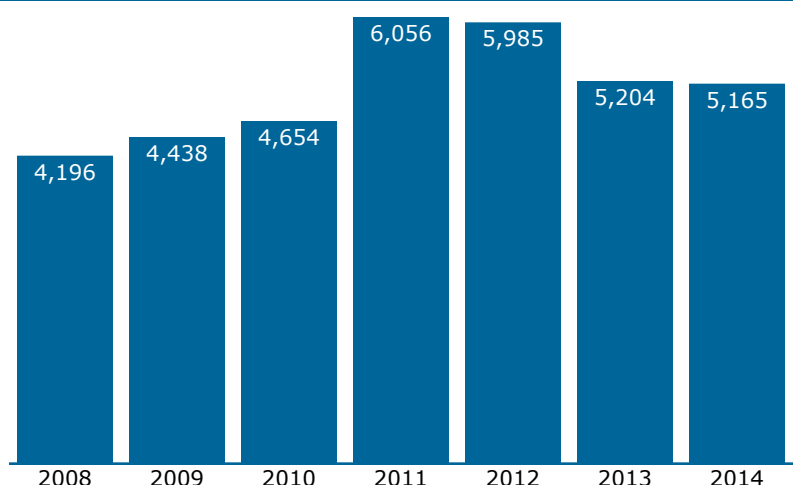
1. New York, NY	262 mi
2. Washington, DC	488 mi
3. Philadelphia, PA	353 mi
4. New Haven, CT	191 mi
5. Wilmington, DE	379 mi
6. Stamford, CT	227 mi
7. Baltimore, MD	447 mi
8. Trenton, NJ	320 mi
9. Hartford, CT	159 mi



505 Capitol Ct NE #300
Washington, DC 20002
(202) 408-8362
www.narprail.org

Amtrak service in White Sulphur Springs, WV - WSS

Passengers using this station, 2008-2014 (arrivals and departures)



Amtrak Station

315 W Main St
White Sulphur Springs, WV 24986-2413

Population served by this station

Within 25 miles: 59,028
Within 50 miles: 635,440

3rd congressional district

Evan Jenkins (R)
(202) 225-3452

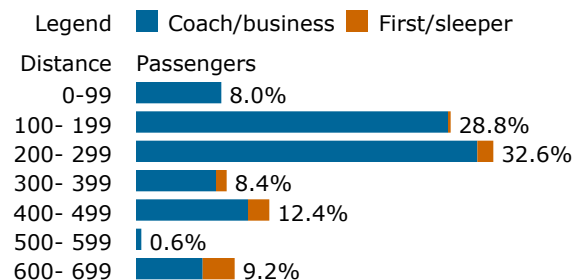
Current Amtrak presence

Long Distance: 5,165
Cardinal: 3 trains/wk

Quick recap, 2014 (arrivals and departures)

	Coach/ Business	First/ Sleeper	Total
Passengers	4,732	433	5,165
Average trip	272 miles	470 miles	288 miles
Average fare	\$ 47.00	\$219.00	\$ 62.00
Average yield, per mi	17.4¢	46.7¢	21.4¢

Trips by length, 2014



Top city pairs by ridership, 2014

1. Washington, DC	246 mi
2. Huntington, WV	196 mi
3. New York, NY	471 mi
4. Chicago, IL*	675 mi
5. Charleston, WV	147 mi
6. Charlottesville, VA	132 mi
7. Baltimore, MD	286 mi
8. Alexandria, VA	238 mi
9. Philadelphia, PA	381 mi

Top city pairs by revenue, 2014

1. Chicago, IL*	675 mi
2. New York, NY	471 mi
3. Washington, DC	246 mi
4. Huntington, WV	196 mi
5. Philadelphia, PA	381 mi
6. Baltimore, MD	286 mi
7. Alexandria, VA	238 mi
8. Wilmington, DE	355 mi
9. Charleston, WV	147 mi

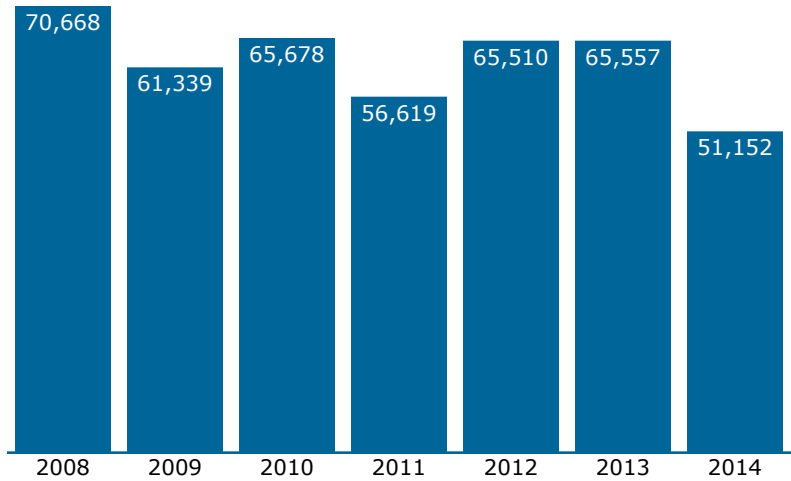


505 Capitol Ct NE #300
Washington, DC 20002
(202) 408-8362
www.narprail.org

* Chicago is Amtrak's east-west gateway.

Amtrak service in Whitefish, MT - WFH

Passengers using this station, 2008-2014 (arrivals and departures)



Amtrak Station

500 Depot St
Whitefish, MT 59937-2571

Population served by this station

Within 25 miles: 70,736

Within 50 miles: 113,302

At large representative

Ryan K. Zinke (R)
(202) 225-3211

Current Amtrak presence

Long Distance: 51,152
Empire Builder: Daily service

Quick recap, 2014 (arrivals and departures)

	Coach/ Business	First/ Sleeper	Total
Passengers	40,130	11,022	51,152
Average trip	711 miles	934 miles	759 miles
Average fare	\$ 94.00	\$251.00	\$128.00
Average yield, per mi	13.2¢	26.9¢	16.8¢

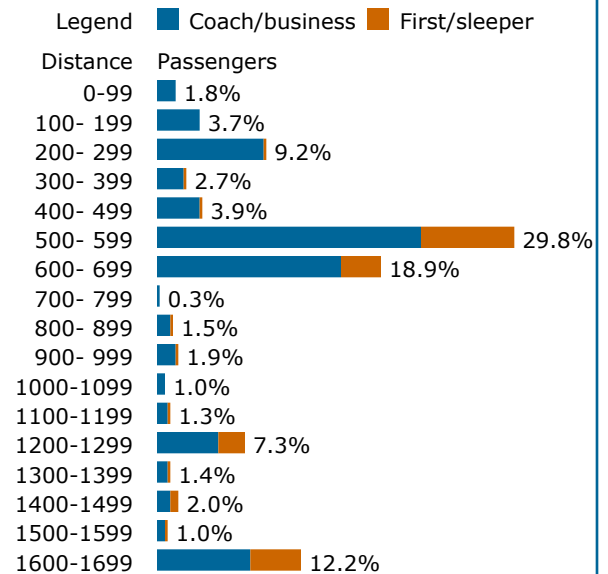
Top city pairs by ridership, 2014

1. Seattle, WA	579 mi
2. Chicago, IL*	1,626 mi
3. Portland, OR	630 mi
4. Williston, ND	565 mi
5. St. Paul, MN	1,208 mi
6. Spokane, WA	253 mi
7. Everett, WA	545 mi
8. Minot, ND	686 mi
9. Havre, MT	256 mi

Top city pairs by revenue, 2014

1. Chicago, IL*	1,626 mi
2. Seattle, WA	579 mi
3. St. Paul, MN	1,208 mi
4. Portland, OR	630 mi
5. Williston, ND	565 mi
6. Everett, WA	545 mi
7. Minot, ND	686 mi
8. Spokane, WA	253 mi
9. Columbus, WI	1,476 mi

Trips by length, 2014



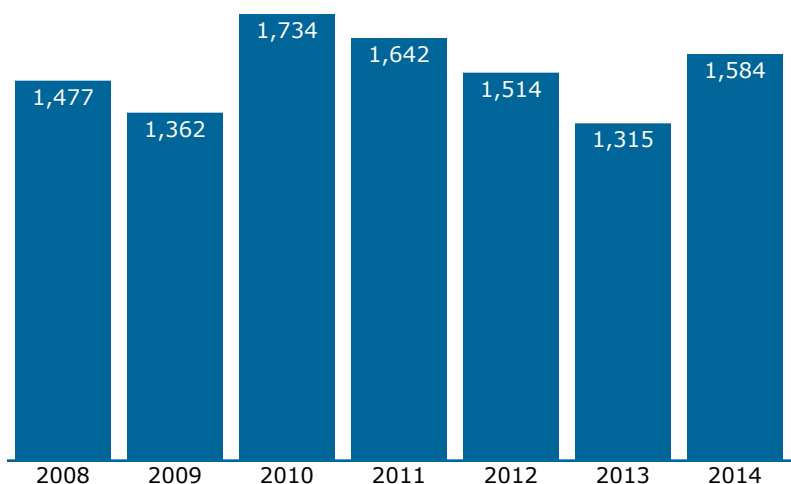
505 Capitol Ct NE #300
Washington, DC 20002
(202) 408-8362
www.narprail.org

* Chicago is Amtrak's east-west gateway.

Amtrak service in Whitehall, NY - WHL

Passengers using this station, 2008-2014

(arrivals and departures)



Amtrak Station

Main and Saunders Sts
Whitehall, NY 12887

Population served by this station

Within 25 miles: 177,640

Within 50 miles: 513,790

21st congressional district

Elise Stefanik (R)

(202) 225-4611

Current Amtrak presence

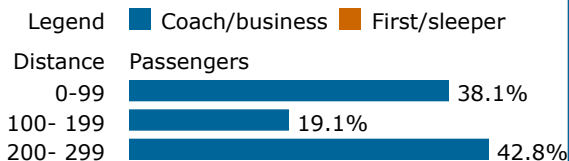
State Supported: 1,584

Adirondack: Daily service

Quick recap, 2014 (arrivals and departures)

	Coach/ Business	First/ Sleeper	Total
Passengers	1,584		1,584
Average trip	147 miles	n/a	147 miles

Trips by length, 2014



Top city pairs by ridership, 2014

1. New York, NY	219 mi
2. Saratoga Springs, NY	41 mi
3. Montreal, QC	162 mi
4. Plattsburgh, NY	90 mi
5. Schenectady, NY	60 mi
6. Albany-Rensselaer, NY	78 mi
7. Poughkeepsie, NY	147 mi
8. Croton-Harmon, NY	187 mi
9. Yonkers, NY	205 mi
10. Port Henry, NY	39 mi

Top city pairs by revenue, 2014

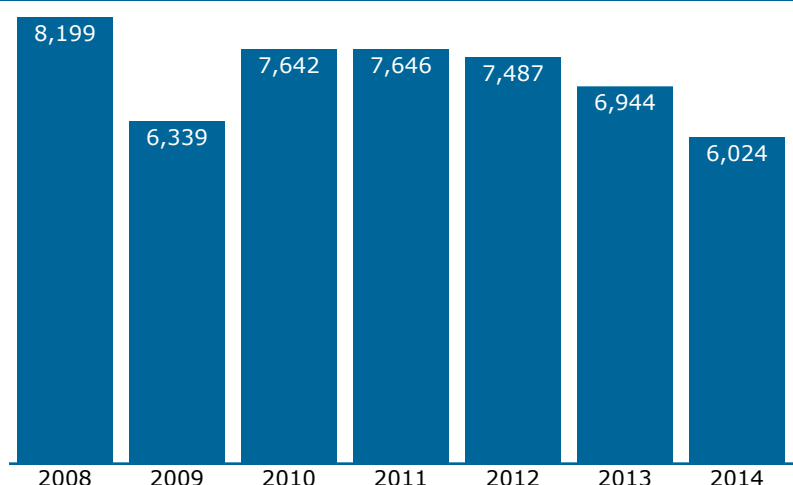
1. New York, NY	219 mi
2. Montreal, QC	162 mi
3. Plattsburgh, NY	90 mi
4. Saratoga Springs, NY	41 mi
5. Poughkeepsie, NY	147 mi
6. Schenectady, NY	60 mi
7. Albany-Rensselaer, NY	78 mi
8. Croton-Harmon, NY	187 mi
9. Yonkers, NY	205 mi
10. Rhinecliff, NY	131 mi



505 Capitol Ct NE #300
Washington, DC 20002
(202) 408-8362
www.narprail.org

Amtrak service in Williams Jct., AZ - WMJ

Passengers using this station, 2008-2014 (arrivals and departures)



Shuttle from Grand Canyon Ry.

No access except by shuttle
Williams Jct., AZ 86046

Population served by this station

Within 25 miles: 3,417
Within 50 miles: 248,242

1st congressional district

Ann Kirkpatrick (D)
(202) 225-3361

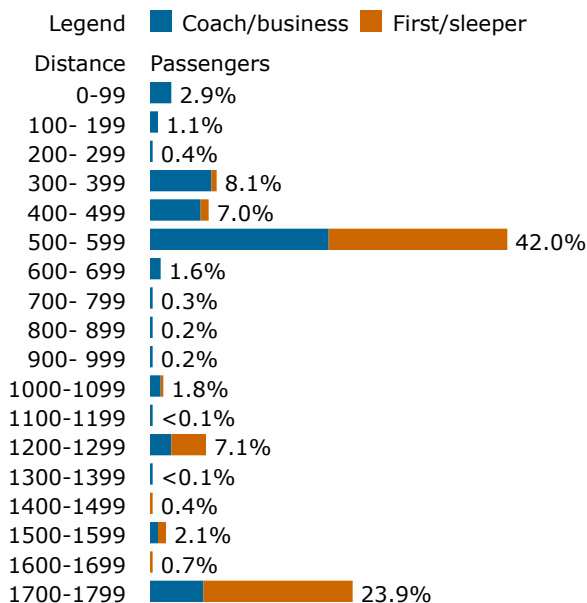
Current Amtrak presence

Long Distance: 6,024
Southwest Chief: Daily service

Quick recap, 2014 (arrivals and departures)

	Coach/ Business	First/ Sleeper	Total
Passengers	3,162	2,862	6,024
Average trip	702 miles	1,075 miles	879 miles
Average fare	\$ 82.00	\$305.00	\$188.00
Average yield, per mi	11.7¢	28.3¢	21.4¢

Trips by length, 2014



Top city pairs by ridership, 2014

1. Los Angeles, CA	535 mi
2. Chicago, IL*	1,721 mi
3. Albuquerque, NM	389 mi
4. Kansas City, MO	1,284 mi
5. Fullerton, CA	509 mi
6. Flagstaff, AZ	30 mi
7. Riverside, CA	473 mi
8. Lamy, NM	456 mi
9. San Bernardino, CA	463 mi

Top city pairs by revenue, 2014

1. Chicago, IL*	1,721 mi
2. Los Angeles, CA	535 mi
3. Kansas City, MO	1,284 mi
4. Fullerton, CA	509 mi
5. Albuquerque, NM	389 mi
6. Galesburg, IL	1,559 mi
7. Newton, KS	1,083 mi
8. Fort Madison, IA	1,501 mi
9. Riverside, CA	473 mi

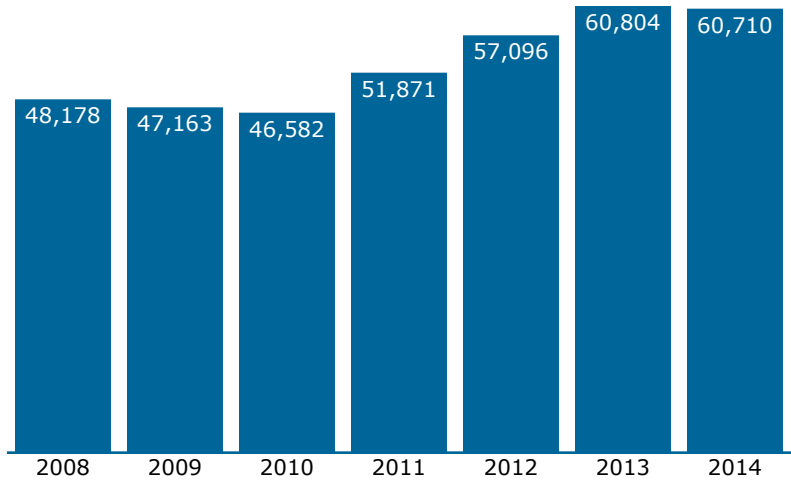


505 Capitol Ct NE #300
Washington, DC 20002
(202) 408-8362
www.narprail.org

* Chicago is Amtrak's east-west gateway.

Amtrak service in Williamsburg, VA - WBG

Passengers using this station, 2008-2014 (arrivals and departures)



Williamsburg Transportation Center

468 N Boundary St
Williamsburg, VA 23185-3650

Population served by this station

Within 25 miles: 492,445
Within 50 miles: 2,413,097

1st congressional district

Robert J. Wittman (R)
(202) 225-4261

Current Amtrak presence

Northeast Corridor: 60,313

Regional Service: Multiple trains daily

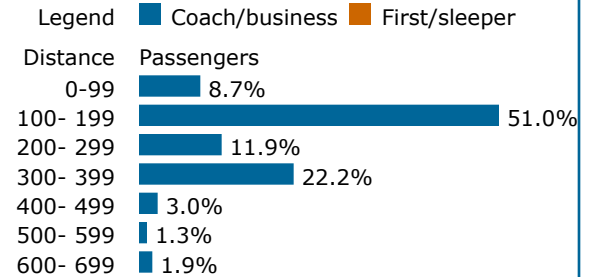
State Supported: 397

VA Service/Newport News: Daily service

Quick recap, 2014 (arrivals and departures)

	Coach/ Business	First/ Sleeper	Total
Passengers	60,710		60,710
Average trip	236 miles	n/a	236 miles
Average fare	\$ 64.00	n/a	\$ 64.00
Average yield, per mi	27.2¢	n/a	27.2¢

Trips by length, 2014



Top city pairs by ridership, 2014

1. Washington, DC	164 mi
2. New York, NY	390 mi
3. Alexandria, VA	156 mi
4. Philadelphia, PA	299 mi
5. Richmond, VA	55 mi
6. Richmond--Main St, VA	47 mi
7. Baltimore, MD	205 mi
8. BWI Airport, MD	194 mi
9. Newark, NJ	380 mi

Top city pairs by revenue, 2014

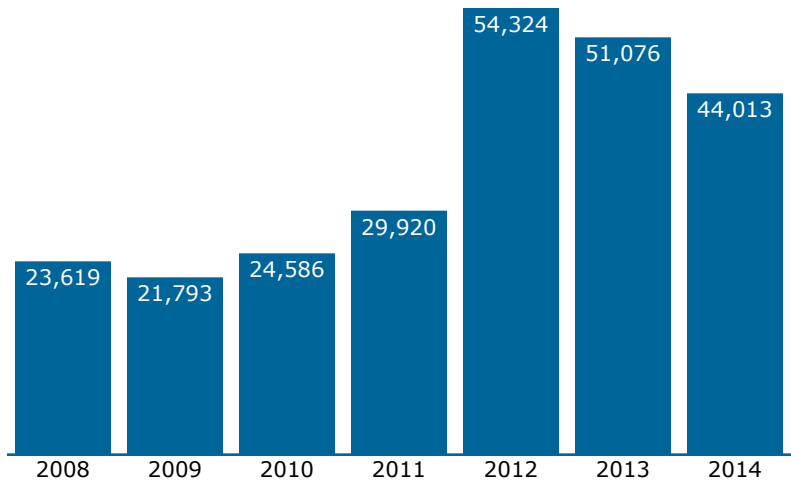
1. New York, NY	390 mi
2. Washington, DC	164 mi
3. Alexandria, VA	156 mi
4. Philadelphia, PA	299 mi
5. Newark, NJ	380 mi
6. Metropark, NJ	366 mi
7. Baltimore, MD	205 mi
8. New Haven, CT	464 mi
9. Trenton, NJ	332 mi



505 Capitol Ct NE #300
Washington, DC 20002
(202) 408-8362
www.narprail.org

Amtrak service in Williston, ND - WTN

Passengers using this station, 2008-2014 (arrivals and departures)



Amtrak Station

1 S Main St
Williston, ND 58801-6057

Population served by this station

Within 25 miles: 20,464

Within 50 miles: 41,586

At large representative

Kevin Cramer (R)

(202) 225-2611

Current Amtrak presence

Long Distance: 44,013

Empire Builder: Daily service

Quick recap, 2014 (arrivals and departures)

	Coach/ Business	First/ Sleeper	Total
Passengers	38,350	5,663	44,013
Average trip	752 miles	816 miles	760 miles
Average fare	\$107.00	\$245.00	\$125.00
Average yield, per mi	14.3¢	30.0¢	16.4¢

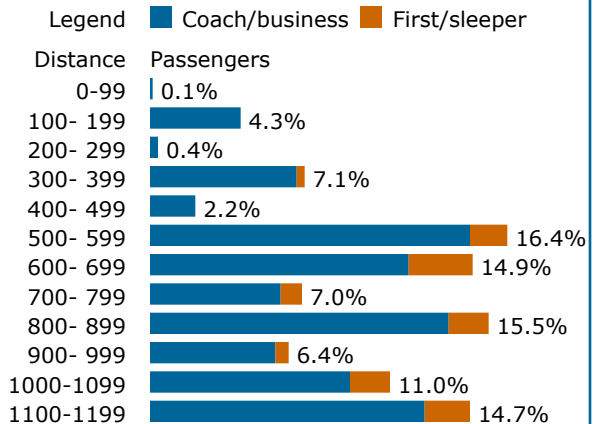
Top city pairs by ridership, 2014

1. Spokane, WA	818 mi
2. St. Paul, MN	643 mi
3. Whitefish, MT	565 mi
4. Chicago, IL*	1,061 mi
5. Portland, OR	1,195 mi
6. Sandpoint, ID	752 mi
7. Seattle, WA	1,144 mi
8. Fargo, ND	399 mi
9. St. Cloud, MN	575 mi

Top city pairs by revenue, 2014

1. Spokane, WA	818 mi
2. Chicago, IL*	1,061 mi
3. St. Paul, MN	643 mi
4. Portland, OR	1,195 mi
5. Whitefish, MT	565 mi
6. Seattle, WA	1,144 mi
7. Sandpoint, ID	752 mi
8. Pasco, WA	964 mi
9. St. Cloud, MN	575 mi

Trips by length, 2014



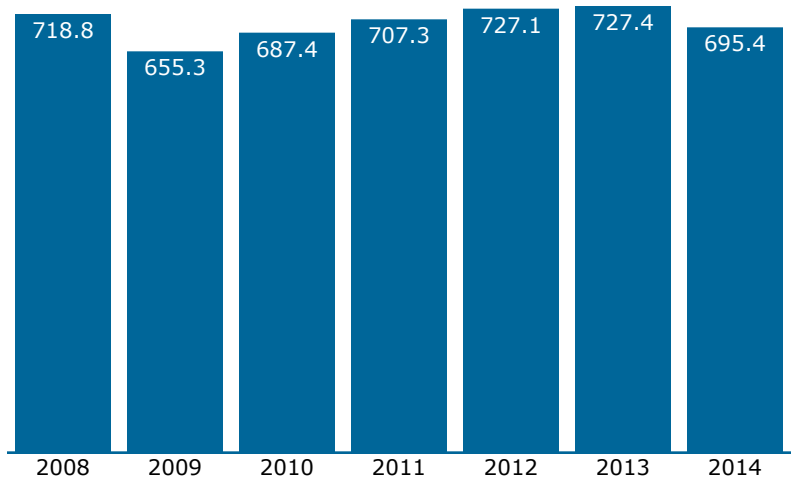
505 Capitol Ct NE #300
Washington, DC 20002
(202) 408-8362
www.narprail.org

* Chicago is Amtrak's east-west gateway.

Amtrak service in Wilmington, DE - WIL

Passengers using this station, 2008-2014

(arrivals and departures, in thousands)



Quick recap, 2014 (arrivals and departures)

	Coach/ Business	First/ Sleeper	Total
Passengers	674,757	20,658	695,415
Average trip	133 miles	208 miles	136 miles

Station also handled 352 passengers to/from 2 cities on connecting Thruway bus service.

Joseph R. Biden Jr. Station

100 S French St
Wilmington, DE 19801-5036

Population served by this station

Within 25 miles: 2,268,920

Within 50 miles: 7,118,351

At large representative

John Carney (D)

(202) 225-4165

Current Amtrak presence

Northeast Corridor: 655,684

Acela: Multiple trains daily

Regional Service: Multiple trains daily

State Supported: 17,381

Carolinian: Daily service

VA Service/Lynchburg: Daily service

VA Service/Newport News: Daily service

VA Service/Norfolk: Daily service

Vermont: Daily service

Long Distance: 22,350

Cardinal: 3 trains/wk

Crescent: Daily service

Palmetto: Daily service

Silver Meteor: Daily service

Silver Star: Daily service

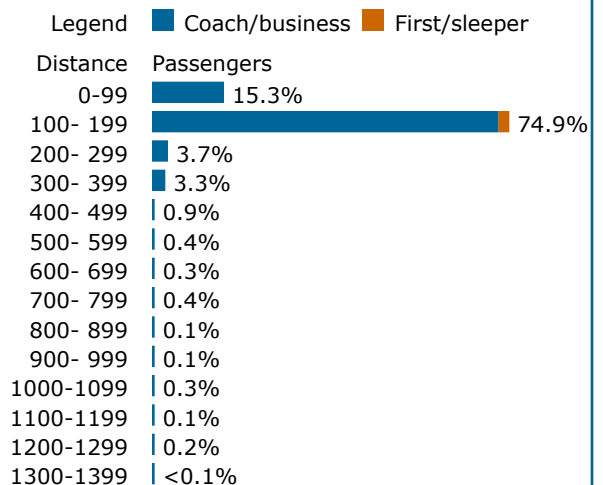
Top city pairs by ridership, 2014

1. New York, NY	117 mi
2. Washington, DC	110 mi
3. Baltimore, MD	70 mi
4. Philadelphia, PA	26 mi
5. Newark, NJ	107 mi
6. Metropark, NJ	92 mi
7. BWI Airport, MD	80 mi
8. Stamford, CT	152 mi
9. Richmond, VA	219 mi

Top city pairs by revenue, 2014

1. New York, NY	117 mi
2. Washington, DC	110 mi
3. Newark, NJ	107 mi
4. Baltimore, MD	70 mi
5. Stamford, CT	152 mi
6. Metropark, NJ	92 mi
7. Richmond, VA	219 mi
8. Boston, MA	348 mi
9. New Haven, CT	192 mi

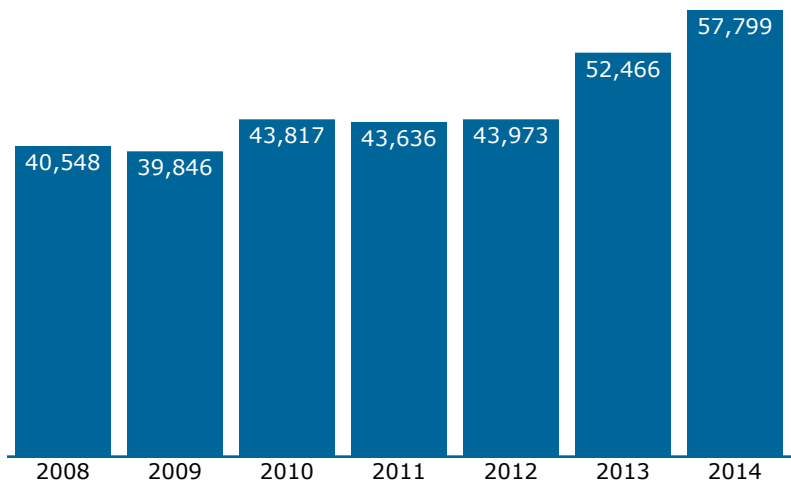
Trips by length, 2014



505 Capitol Ct NE #300
Washington, DC 20002
(202) 408-8362
www.narprail.org

Amtrak service in Wilson, NC - WLN

Passengers using this station, 2008-2014 (arrivals and departures)



Amtrak Station

401 E Nash St
Wilson, NC 27893-5173

Population served by this station

Within 25 miles: 367,296

Within 50 miles: 1,717,330

1st congressional district

G. K. Butterfield (D)

(202) 225-3101

Current Amtrak presence

State Supported: 29,924

Carolinian: Daily service

Long Distance: 27,875

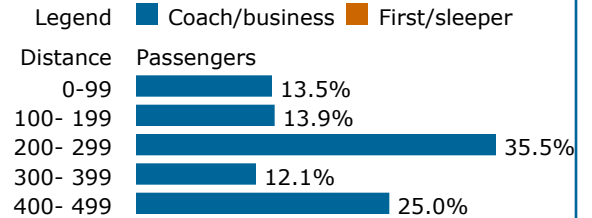
Palmetto: Daily service

Quick recap, 2014 (arrivals and departures)

	Coach/ Business	First/ Sleeper	Total
Passengers	57,799		57,799
Average trip	279 miles	n/a	279 miles
Average fare	\$ 62.00	n/a	\$ 62.00
Average yield, per mi	22.2¢	n/a	22.2¢

Station also handled 13,285 passengers
to/from 8 cities on connecting Thruway bus service.

Trips by length, 2014



Top city pairs by ridership, 2014

1. New York, NY	476 mi
2. Washington, DC	251 mi
3. Philadelphia, PA	385 mi
4. Newark, NJ	466 mi
5. Charlotte, NC	228 mi
6. Raleigh, NC	55 mi
7. Greensboro, NC	139 mi
8. Charleston, SC	252 mi

Top city pairs by revenue, 2014

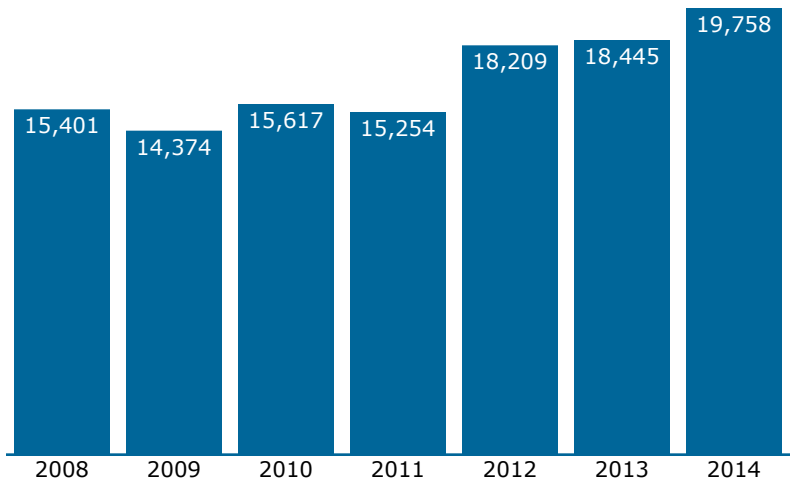
1. New York, NY	476 mi
2. Washington, DC	251 mi
3. Philadelphia, PA	385 mi
4. Newark, NJ	466 mi
5. Baltimore, MD	291 mi
6. Charlotte, NC	228 mi
7. Charleston, SC	252 mi
8. Alexandria, VA	243 mi



505 Capitol Ct NE #300
Washington, DC 20002
(202) 408-8362
www.narprail.org

Amtrak service in Windsor Locks, CT - WNL

Passengers using this station, 2008-2014 (arrivals and departures)



Amtrak Station

288 S Main St
Windsor Locks, CT 06096-

Population served by this station

Within 25 miles: 1,608,298

Within 50 miles: 3,758,204

1st congressional district

John B. Larson (D)

(202) 225-2265

Current Amtrak presence

Northeast Corridor: 19,374

Regional Service: Multiple trains daily

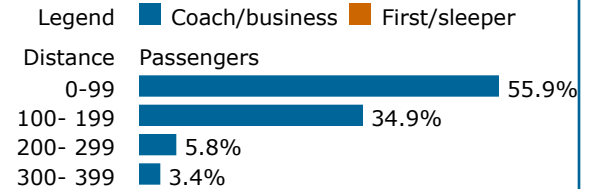
State Supported: 384

Vermont: Daily service

Quick recap, 2014 (arrivals and departures)

	Coach/ Business	First/ Sleeper	Total
Passengers	19,758		19,758
Average trip	91 miles	n/a	91 miles

Trips by length, 2014



Top city pairs by ridership, 2014

1. New Haven, CT	46 mi
2. New York, NY	117 mi
3. Philadelphia, PA	209 mi
4. Hartford, CT	10 mi
5. Washington, DC	342 mi
6. Springfield, MA	16 mi
7. Newark, NJ	127 mi
8. Wilmington, DE	234 mi
9. Stamford, CT	82 mi
10. Trenton, NJ	175 mi

Top city pairs by revenue, 2014

1. New York, NY	117 mi
2. New Haven, CT	46 mi
3. Philadelphia, PA	209 mi
4. Washington, DC	342 mi
5. Wilmington, DE	234 mi
6. Newark, NJ	127 mi
7. Trenton, NJ	175 mi
8. Stamford, CT	82 mi
9. Baltimore, MD	302 mi
10. Metropark, NJ	142 mi

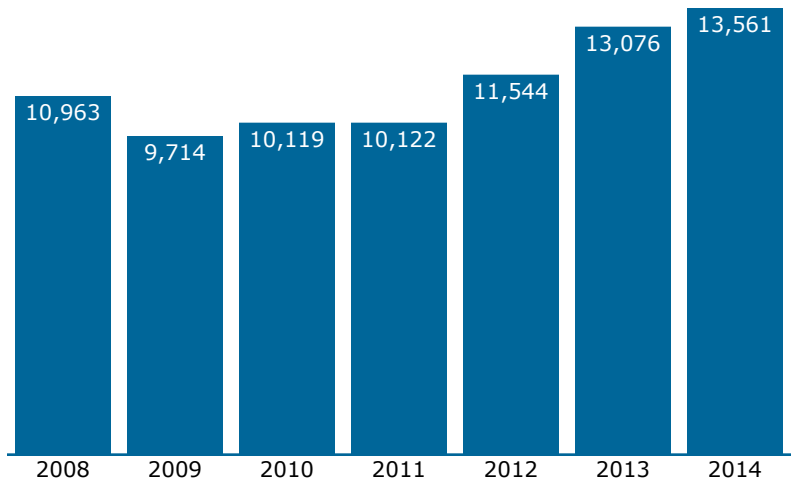


505 Capitol Ct NE #300
Washington, DC 20002
(202) 408-8362
www.narprail.org

Amtrak service in Windsor, CT - WND

Passengers using this station, 2008-2014

(arrivals and departures)



Amtrak Station

41 Central St
Windsor, CT 06095-2908

Population served by this station

Within 25 miles: 1,727,533

Within 50 miles: 3,680,705

1st congressional district

John B. Larson (D)

(202) 225-2265

Current Amtrak presence

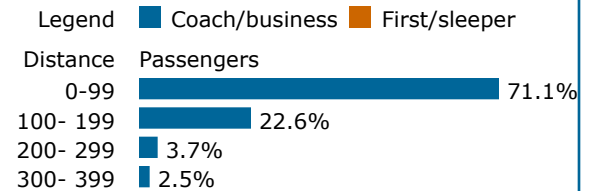
Northeast Corridor: 13,561

Regional Service: Multiple trains daily

Quick recap, 2014 (arrivals and departures)

	Coach/ Business	First/ Sleeper	Total
Passengers	13,561		13,561
Average trip	69 miles	n/a	69 miles

Trips by length, 2014



Top city pairs by ridership, 2014

1. New Haven, CT	42 mi
2. New York, NY	113 mi
3. Hartford, CT	6 mi
4. Springfield, MA	20 mi
5. Philadelphia, PA	204 mi
6. Washington, DC	338 mi
7. Newark, NJ	123 mi
8. Stamford, CT	78 mi
9. Metropark, NJ	138 mi
10. Meriden, CT	24 mi

Top city pairs by revenue, 2014

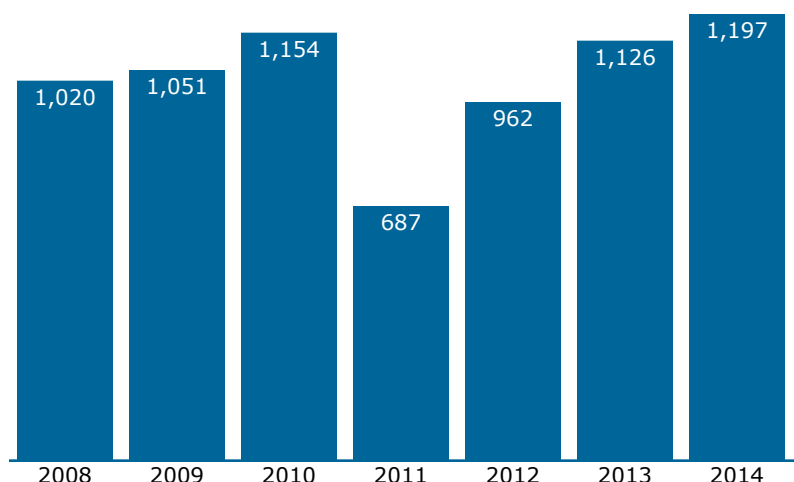
1. New Haven, CT	42 mi
2. New York, NY	113 mi
3. Philadelphia, PA	204 mi
4. Washington, DC	338 mi
5. Newark, NJ	123 mi
6. Wilmington, DE	230 mi
7. Baltimore, MD	298 mi
8. Springfield, MA	20 mi
9. Metropark, NJ	138 mi
10. Hartford, CT	6 mi



505 Capitol Ct NE #300
Washington, DC 20002
(202) 408-8362
www.narprail.org

Amtrak service in Windsor--Mt. Ascutney, VT - WNM

Passengers using this station, 2008-2014 (arrivals and departures)



Amtrak Station

26 Depot Ave
Windsor, VT 05089-1407

Population served by this station

Within 25 miles: 152,136
Within 50 miles: 586,892

At large representative

Peter Welch (D)
(202) 225-4115

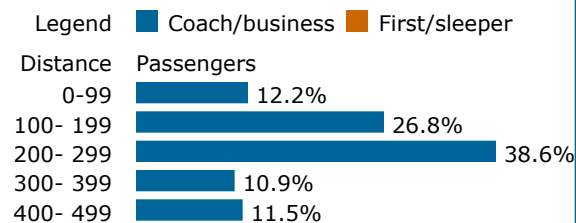
Current Amtrak presence

State Supported: 1,197
Vermont: Daily service

Quick recap, 2014 (arrivals and departures)

	Coach/ Business	First/ Sleeper	Total
Passengers	1,197		1,197
Average trip	233 miles	n/a	233 miles
Average fare	\$ 57.00	n/a	\$ 57.00
Average yield, per mi	24.3¢	n/a	24.3¢

Trips by length, 2014



Top city pairs by ridership, 2014

1. New York, NY	249 mi
2. Essex Jct., VT	107 mi
3. Washington, DC	475 mi
4. Philadelphia, PA	340 mi
5. Hartford, CT	146 mi
6. Amherst, MA	85 mi
7. Brattleboro, VT	50 mi
8. White River Jct., VT	13 mi
9. Newark, NJ	260 mi

Top city pairs by revenue, 2014

1. New York, NY	249 mi
2. Washington, DC	475 mi
3. Philadelphia, PA	340 mi
4. Wilmington, DE	366 mi
5. Hartford, CT	146 mi
6. Essex Jct., VT	107 mi
7. Trenton, NJ	307 mi
8. Newark, NJ	260 mi
9. BWI Airport, MD	445 mi

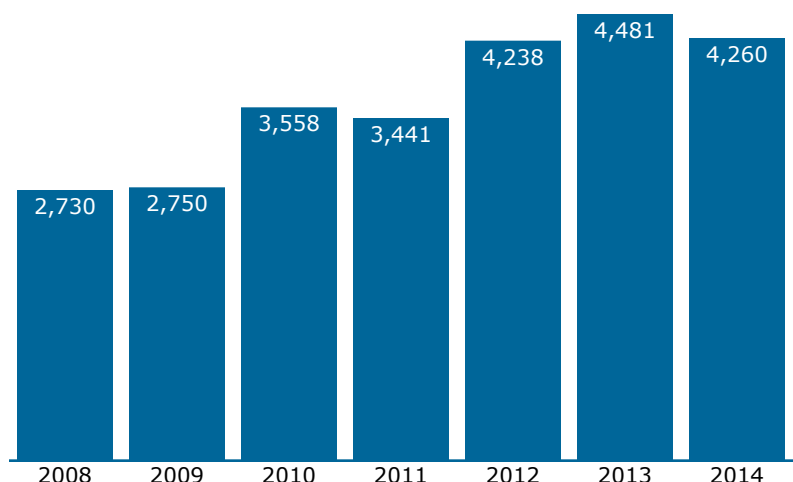


505 Capitol Ct NE #300
Washington, DC 20002
(202) 408-8362
www.narprail.org

Amtrak service in Winnemucca, NV - WNN

Passengers using this station, 2008-2014

(arrivals and departures)



Amtrak Station

209 W Railroad St
Winnemucca, NV 89445-3455

Population served by this station

Within 25 miles: 10,412

Within 50 miles: 16,528

2nd congressional district

Mark Amodei (R)

(202) 225-6155

Current Amtrak presence

Long Distance: 4,260

California Zephyr: Daily service

Quick recap, 2014 (arrivals and departures)

	Coach/ Business	First/ Sleeper	Total
Passengers	4,045	215	4,260
Average trip	383 miles	941 miles	411 miles
Average fare	\$ 54.00	\$242.00	\$ 64.00
Average yield, per mi	14.2¢	25.7¢	15.5¢

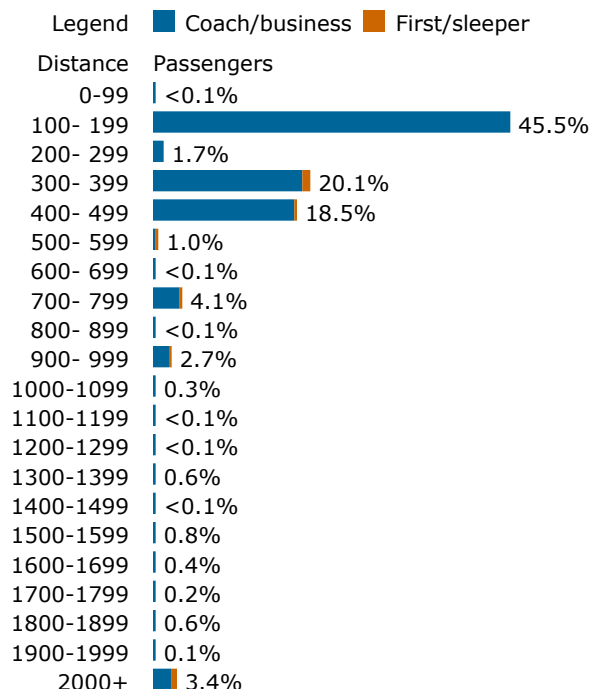
Top city pairs by ridership, 2014

1. Reno, NV	189 mi
2. Sacramento, CA	340 mi
3. Salt Lake City, UT	405 mi
4. Emeryville, CA	425 mi
5. Elko, NV	142 mi
6. Chicago, IL*	2,013 mi
7. Grand Junction, CO	702 mi
8. Denver, CO	975 mi
9. Martinez, CA	398 mi

Top city pairs by revenue, 2014

1. Reno, NV	189 mi
2. Sacramento, CA	340 mi
3. Chicago, IL*	2,013 mi
4. Salt Lake City, UT	405 mi
5. Denver, CO	975 mi
6. Emeryville, CA	425 mi
7. Grand Junction, CO	702 mi
8. Galesburg, IL	1,851 mi
9. Martinez, CA	398 mi

Trips by length, 2014

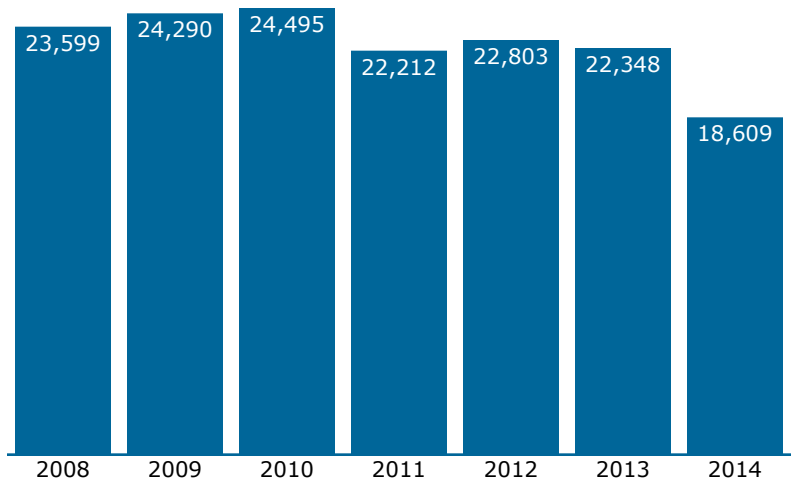


505 Capitol Ct NE #300
Washington, DC 20002
(202) 408-8362
www.narprail.org

* Chicago is Amtrak's east-west gateway.

Amtrak service in Winona, MN - WIN

Passengers using this station, 2008-2014 (arrivals and departures)



Amtrak Station

65 E Mark St
Winona, MN 55987-3611

Population served by this station

Within 25 miles: 134,522

Within 50 miles: 495,683

1st congressional district

Timothy J. Walz (D)

(202) 225-2472

Current Amtrak presence

Long Distance: 18,609

Empire Builder: Daily service

Quick recap, 2014 (arrivals and departures)

	Coach/ Business	First/ Sleeper	Total
Passengers	17,337	1,272	18,609
Average trip	316 miles	843 miles	352 miles
Average fare	\$ 54.00	\$238.00	\$ 67.00
Average yield, per mi	17.1¢	28.3¢	18.9¢

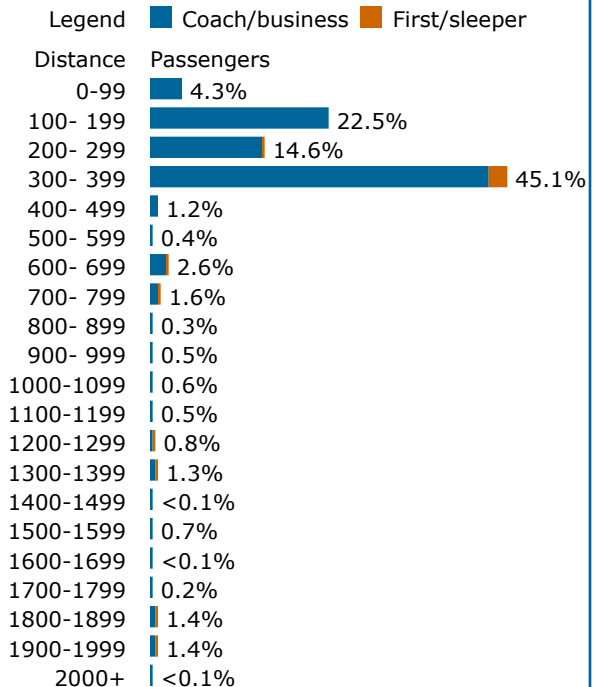
Top city pairs by ridership, 2014

1. Chicago, IL*	308 mi
2. St. Paul, MN	110 mi
3. Milwaukee, WI	223 mi
4. Glenview, IL	291 mi
5. Staples, MN	244 mi
6. La Crosse, WI	27 mi
7. Minot, ND	632 mi
8. Red Wing, MN	63 mi
9. Columbus, WI	158 mi

Top city pairs by revenue, 2014

1. Chicago, IL*	308 mi
2. St. Paul, MN	110 mi
3. Milwaukee, WI	223 mi
4. Portland, OR	1,948 mi
5. Seattle, WA	1,897 mi
6. Whitefish, MT	1,318 mi
7. Glenview, IL	291 mi
8. Williston, ND	753 mi
9. Minot, ND	632 mi

Trips by length, 2014

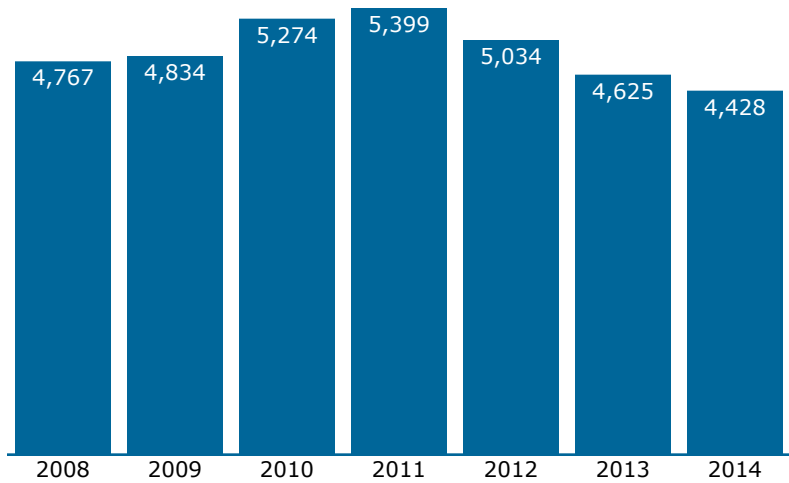


505 Capitol Ct NE #300
Washington, DC 20002
(202) 408-8362
www.narprail.org

* Chicago is Amtrak's east-west gateway.

Amtrak service in Winslow, AZ - WLO

Passengers using this station, 2008-2014 (arrivals and departures)



Amtrak Station

501 E 2nd St
Winslow, AZ 86047

Population served by this station

Within 25 miles: 12,405

Within 50 miles: 52,223

1st congressional district

Ann Kirkpatrick (D)

(202) 225-3361

Current Amtrak presence

Long Distance: 4,428

Southwest Chief: Daily service

Quick recap, 2014 (arrivals and departures)

	Coach/ Business	First/ Sleeper	Total
Passengers	3,773	655	4,428
Average trip	559 miles	1,033 miles	629 miles
Average fare	\$ 74.00	\$282.00	\$105.00
Average yield, per mi	13.2¢	27.3¢	16.6¢

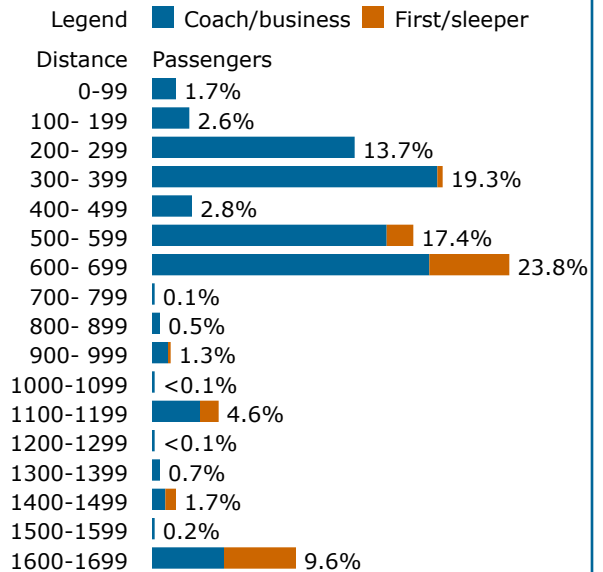
Top city pairs by ridership, 2014

1. Los Angeles, CA	623 mi
2. Albuquerque, NM	301 mi
3. Needles, CA	298 mi
4. Chicago, IL*	1,633 mi
5. Fullerton, CA	597 mi
6. San Bernardino, CA	551 mi
7. Kansas City, MO	1,196 mi
8. Riverside, CA	561 mi
9. Gallup, NM	128 mi

Top city pairs by revenue, 2014

1. Chicago, IL*	1,633 mi
2. Los Angeles, CA	623 mi
3. Albuquerque, NM	301 mi
4. Needles, CA	298 mi
5. Kansas City, MO	1,196 mi
6. Fullerton, CA	597 mi
7. San Bernardino, CA	551 mi
8. Naperville, IL	1,605 mi
9. Galesburg, IL	1,471 mi

Trips by length, 2014

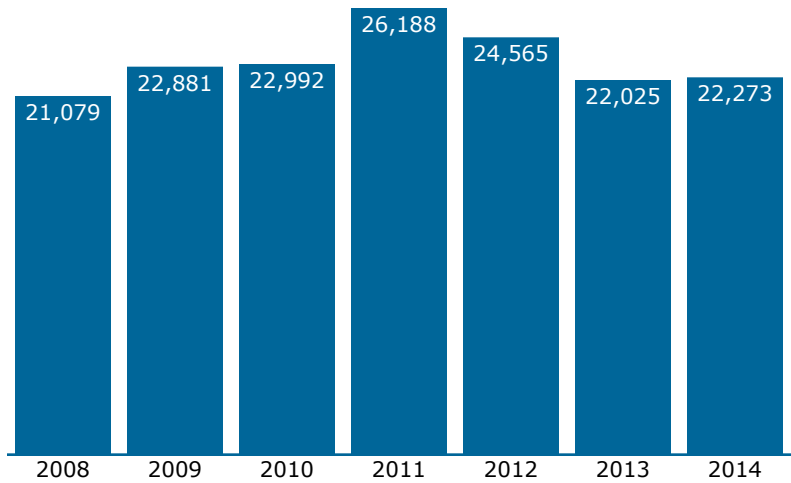


505 Capitol Ct NE #300
Washington, DC 20002
(202) 408-8362
www.narprail.org

* Chicago is Amtrak's east-west gateway.

Amtrak service in Winter Haven, FL - WTH

Passengers using this station, 2008-2014 (arrivals and departures)



Amtrak Station

1800 7th St SW
Winter Haven, FL 33880-4375

Population served by this station

Within 25 miles: 691,676

Within 50 miles: 3,430,549

10th congressional district

Daniel Webster (R)

(202) 225-2176

Current Amtrak presence

Long Distance: 22,273

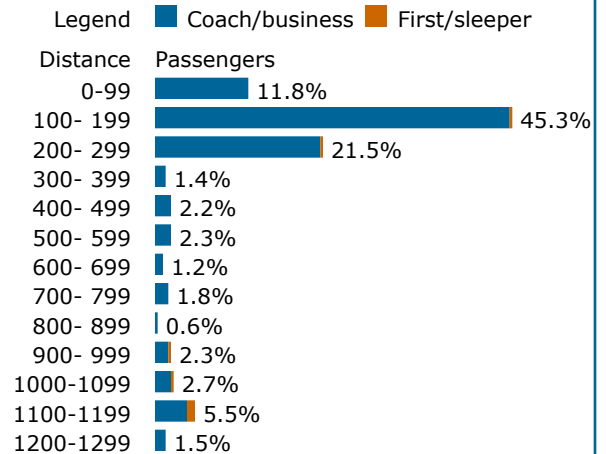
Silver Meteor: Daily service

Silver Star: Daily service

Quick recap, 2014 (arrivals and departures)

	Coach/ Business	First/ Sleeper	Total
Passengers	21,480	793	22,273
Average trip	300 miles	848 miles	319 miles
Average fare	\$ 46.00	\$251.00	\$ 53.00
Average yield, per mi	15.2¢	29.6¢	16.5¢

Trips by length, 2014



Top city pairs by ridership, 2014

1. Miami, FL	209 mi
2. West Palm Beach, FL	144 mi
3. Fort Lauderdale, FL	187 mi
4. Hollywood, FL	195 mi
5. Deerfield Beach, FL	173 mi
6. New York, NY	1,271 mi
7. Tampa, FL	48 mi
8. Jacksonville, FL	251 mi
9. Orlando, FL	104 mi

Top city pairs by revenue, 2014

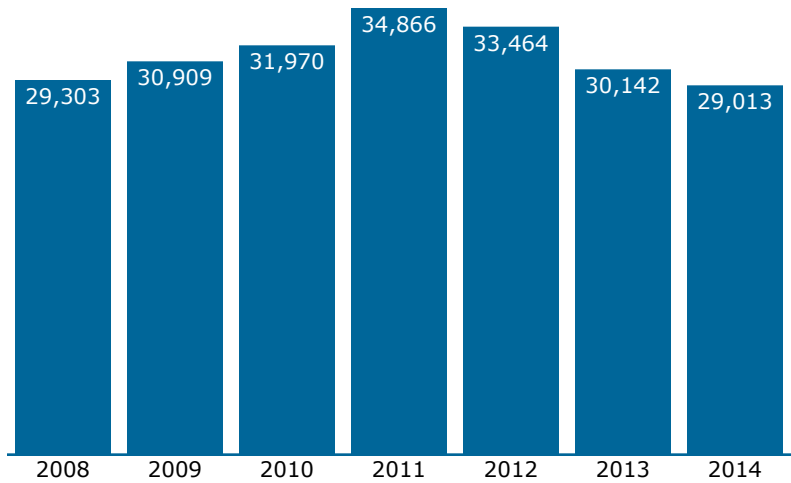
1. New York, NY	1,271 mi
2. Miami, FL	209 mi
3. Fort Lauderdale, FL	187 mi
4. Washington, DC	1,046 mi
5. Hollywood, FL	195 mi
6. West Palm Beach, FL	144 mi
7. Philadelphia, PA	1,180 mi
8. Deerfield Beach, FL	173 mi
9. Newark, NJ	1,261 mi



505 Capitol Ct NE #300
Washington, DC 20002
(202) 408-8362
www.narprail.org

Amtrak service in Winter Park, FL - WPK

Passengers using this station, 2008-2014 (arrivals and departures)



Amtrak Station

150 W Morse Blvd
Winter Park, FL 32789-3825

Population served by this station

Within 25 miles: 1,952,745

Within 50 miles: 3,281,143

7th congressional district

John Mica (R)

(202) 225-4035

Current Amtrak presence

Long Distance: 29,013

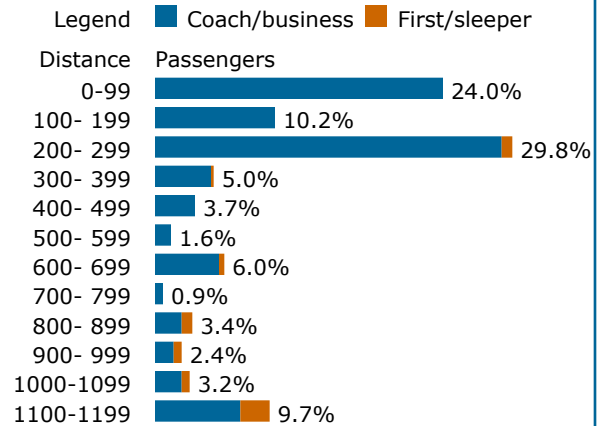
Silver Meteor: Daily service

Silver Star: Daily service

Quick recap, 2014 (arrivals and departures)

	Coach/ Business	First/ Sleeper	Total
Passengers	26,883	2,130	29,013
Average trip	352 miles	838 miles	388 miles
Average fare	\$ 52.00	\$259.00	\$ 67.00
Average yield, per mi	14.7¢	30.9¢	17.3¢

Trips by length, 2014



Top city pairs by ridership, 2014

1. Tampa, FL	61 mi
2. Jacksonville, FL	145 mi
3. New York, NY	1,162 mi
4. DeLand, FL	52 mi
5. West Palm Beach, FL	253 mi
6. Savannah, GA	294 mi
7. Fort Lauderdale, FL	296 mi
8. Miami, FL	318 mi
9. Deerfield Beach, FL	282 mi

Top city pairs by revenue, 2014

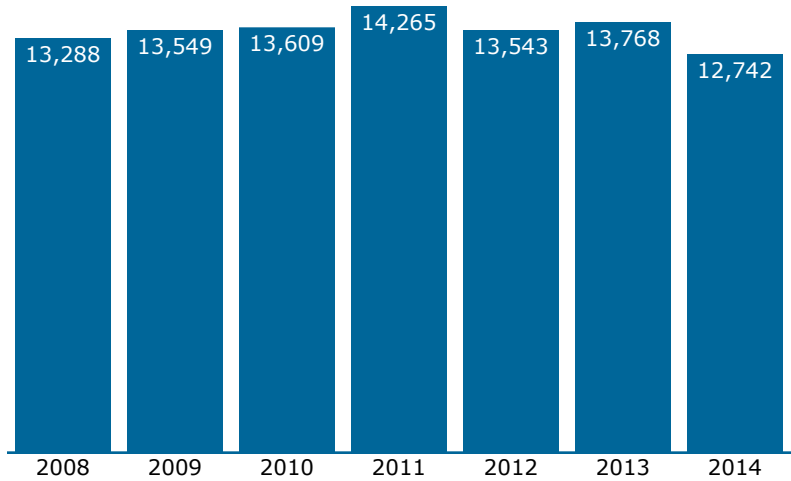
1. New York, NY	1,162 mi
2. Washington, DC	937 mi
3. Philadelphia, PA	1,071 mi
4. Jacksonville, FL	145 mi
5. Cary, NC	622 mi
6. Savannah, GA	294 mi
7. Charleston, SC	396 mi
8. West Palm Beach, FL	253 mi
9. Raleigh, NC	631 mi



505 Capitol Ct NE #300
Washington, DC 20002
(202) 408-8362
www.narprail.org

Amtrak service in Wisconsin Dells, WI - WDL

Passengers using this station, 2008-2014 (arrivals and departures)



Amtrak Station

100 La Crosse St
Wisconsin Dells, WI 53965-1557

Population served by this station

Within 25 miles: 136,077

Within 50 miles: 772,517

6th congressional district

Glenn S. Grothman (R)

(202) 225-2476

Current Amtrak presence

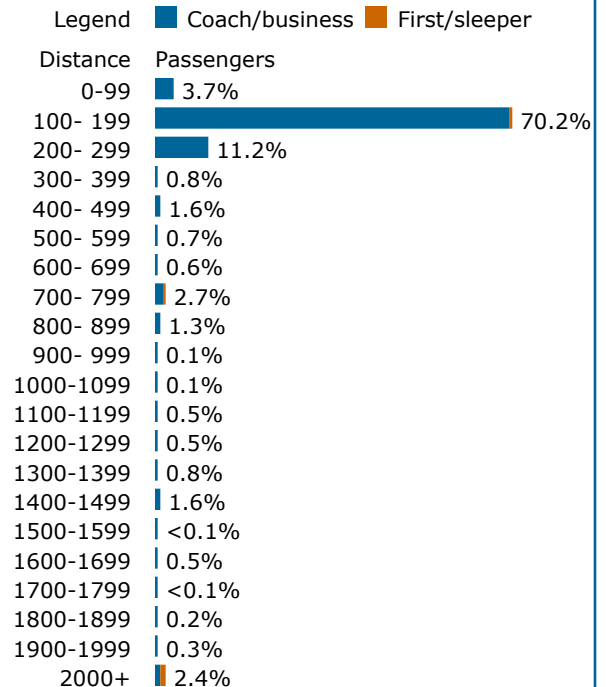
Long Distance: 12,742

Empire Builder: Daily service

Quick recap, 2014 (arrivals and departures)

	Coach/ Business	First/ Sleeper	Total
Passengers	12,097	645	12,742
Average trip	280 miles	1,075 miles	320 miles
Average fare	\$ 48.00	\$302.00	\$ 61.00
Average yield, per mi	17.1¢	28.1¢	19.0¢

Trips by length, 2014



Top city pairs by ridership, 2014

1. Chicago, IL*	195 mi
2. Milwaukee, WI	110 mi
3. St. Paul, MN	223 mi
4. Glenview, IL	178 mi
5. Minot, ND	745 mi
6. La Crosse, WI	86 mi
7. St. Cloud, MN	291 mi
8. Red Wing, MN	176 mi
9. Winona, MN	113 mi

Top city pairs by revenue, 2014

1. Chicago, IL*	195 mi
2. St. Paul, MN	223 mi
3. Portland, OR	2,061 mi
4. Seattle, WA	2,010 mi
5. Milwaukee, WI	110 mi
6. Minot, ND	745 mi
7. Whitefish, MT	1,431 mi
8. Williston, ND	866 mi
9. Glenview, IL	178 mi



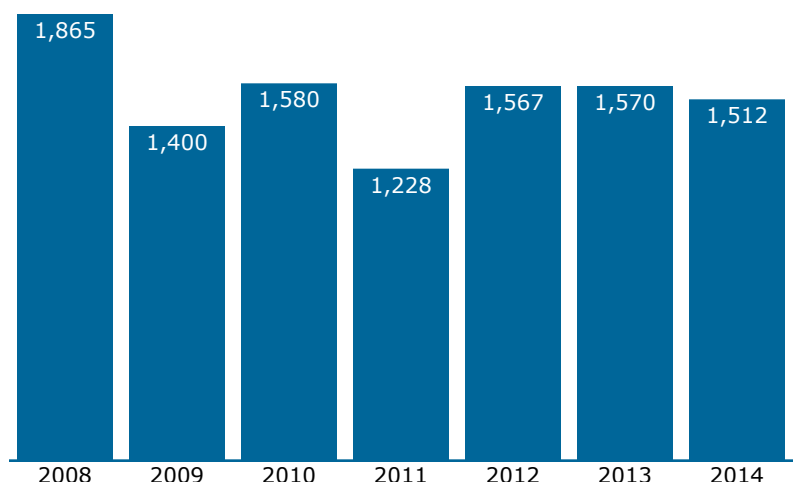
505 Capitol Ct NE #300
Washington, DC 20002
(202) 408-8362
www.narprail.org

* Chicago is Amtrak's east-west gateway.

Amtrak service in Wishram, WA - WIH

Passengers using this station, 2008-2014

(arrivals and departures)



Amtrak Station

1 Railroad Ave
Wishram, WA 98673

Population served by this station

Within 25 miles: 26,750

Within 50 miles: 84,349

3rd congressional district

Jaime Herrera Beutler (R)

(202) 225-3536

Current Amtrak presence

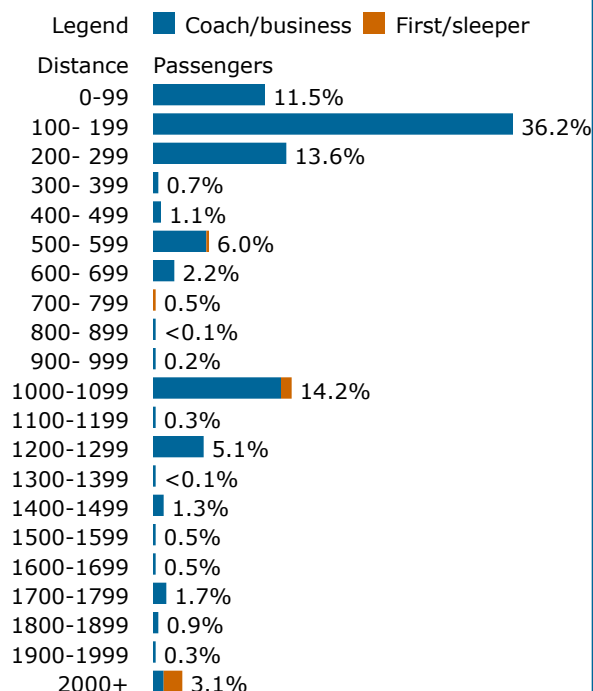
Long Distance: 1,512

Empire Builder: Daily service

Quick recap, 2014 (arrivals and departures)

	Coach/ Business	First/ Sleeper	Total
Passengers	1,443	69	1,512
Average trip	474 miles	1,516 miles	522 miles
Average fare	\$ 63.00	\$452.00	\$ 81.00
Average yield, per mi	13.2¢	29.8¢	15.4¢

Trips by length, 2014



Top city pairs by ridership, 2014

1. Portland, OR	106 mi
2. Williston, ND	1,089 mi
3. Spokane, WA	271 mi
4. Vancouver, WA	96 mi
5. Whitefish, MT	524 mi
6. Minot, ND	1,210 mi
7. Pasco, WA	125 mi
8. Chicago, IL*	2,150 mi
9. St. Paul, MN	1,732 mi

Top city pairs by revenue, 2014

1. Williston, ND	1,089 mi
2. Chicago, IL*	2,150 mi
3. Portland, OR	106 mi
4. Minot, ND	1,210 mi
5. Spokane, WA	271 mi
6. Whitefish, MT	524 mi
7. St. Paul, MN	1,732 mi
8. Vancouver, WA	96 mi
9. La Crosse, WI	1,869 mi



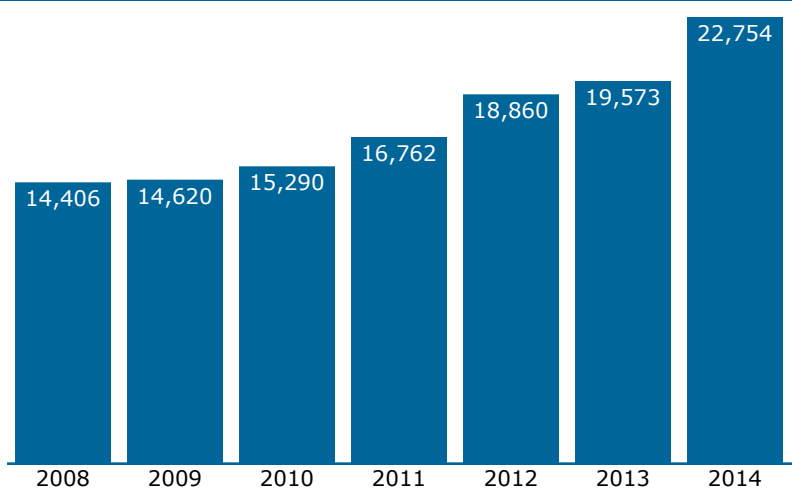
505 Capitol Ct NE #300
Washington, DC 20002
(202) 408-8362
www.narprail.org

* Chicago is Amtrak's east-west gateway.

Amtrak service in Woburn, MA - WOB

Passengers using this station, 2008-2014

(arrivals and departures)



Quick recap, 2014 (arrivals and departures)

	Coach/ Business	First/ Sleepor	Total
Passengers	22,754		22,754
Average trip	80 miles	n/a	80 miles

Top city pairs by ridership, 2014

1. Portland, ME	103 mi
2. Durham-UNH, NH	49 mi
3. Saco, ME	87 mi
4. Wells, ME	71 mi
5. Dover, NH	55 mi
6. Exeter, NH	38 mi
7. Brunswick, ME	132 mi
8. Old Orchard Beach, ME	91 mi
9. Freeport, ME	123 mi
10. Haverhill, MA	21 mi

Top city pairs by revenue, 2014

1. Portland, ME	103 mi
2. Durham-UNH, NH	49 mi
3. Saco, ME	87 mi
4. Brunswick, ME	132 mi
5. Wells, ME	71 mi
6. Old Orchard Beach, ME	91 mi
7. Freeport, ME	123 mi
8. Dover, NH	55 mi
9. Exeter, NH	38 mi
10. Haverhill, MA	21 mi

Anderson Station

100 Atlantic Ave
Woburn, MA 01801-1081

Population served by this station

Within 25 miles: 3,531,940

Within 50 miles: 6,201,589

5th congressional district

Katherine Clark (D)

(202) 225-2836

Current Amtrak presence

State Supported: 22,754

Downeaster: Multiple trains daily

Service notes

Fifth Downeaster round trip added 8/2007

Trips by length, 2014

Legend	Coach/business	First/sleeper
Distance	Passengers	
0-99	60.6%	
100- 199	39.4%	



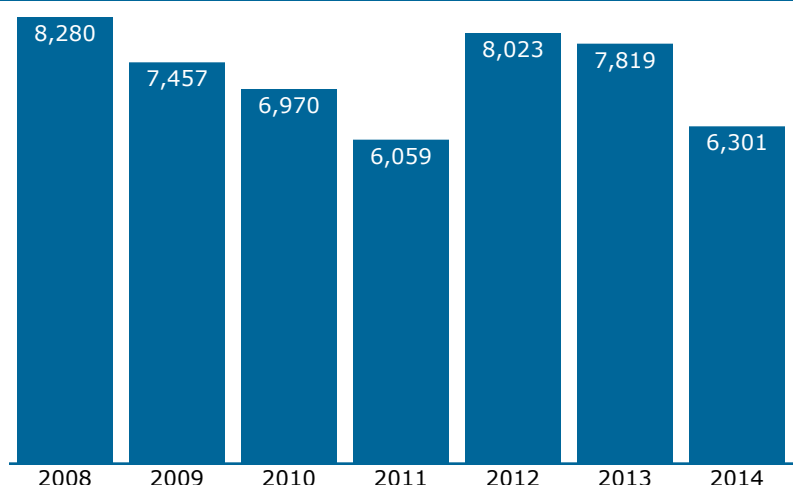
NATIONAL ASSOCIATION of
RAILROAD PASSENGERS

505 Capitol Ct NE #300
Washington, DC 20002
(202) 408-8362
www.narprail.org

Amtrak service in Wolf Point, MT - WPT

Passengers using this station, 2008-2014

(arrivals and departures)



Amtrak Station

320 Front St
Wolf Point, MT 59201-1413

Population served by this station

Within 25 miles: 4,549
Within 50 miles: 19,664

At large representative

Ryan K. Zinke (R)
(202) 225-3211

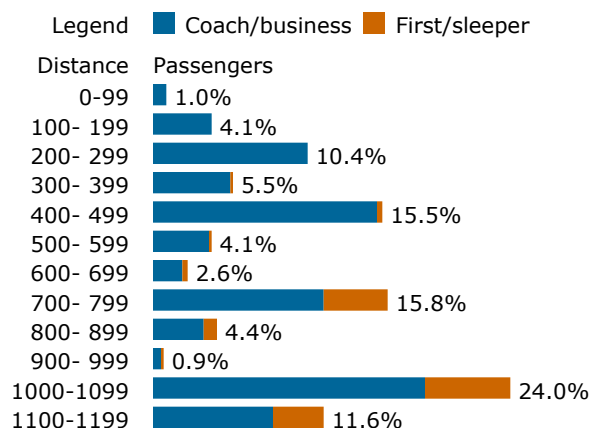
Current Amtrak presence

Long Distance: 6,301
Empire Builder: Daily service

Quick recap, 2014 (arrivals and departures)

	Coach/ Business	First/ Sleeper	Total
Passengers	5,283	1,018	6,301
Average trip	665 miles	926 miles	707 miles
Average fare	\$ 88.00	\$204.00	\$107.00
Average yield, per mi	13.3¢	22.0¢	15.1¢

Trips by length, 2014



Top city pairs by ridership, 2014

1. Whitefish, MT	458 mi
2. Chicago, IL*	1,168 mi
3. Portland, OR	1,088 mi
4. Spokane, WA	711 mi
5. Seattle, WA	1,037 mi
6. St. Paul, MN	750 mi
7. Havre, MT	202 mi
8. Minot, ND	228 mi
9. Everett, WA	1,003 mi

Top city pairs by revenue, 2014

1. Seattle, WA	1,037 mi
2. Chicago, IL*	1,168 mi
3. Portland, OR	1,088 mi
4. Whitefish, MT	458 mi
5. Spokane, WA	711 mi
6. St. Paul, MN	750 mi
7. Everett, WA	1,003 mi
8. Vancouver, WA	1,078 mi
9. Pasco, WA	857 mi



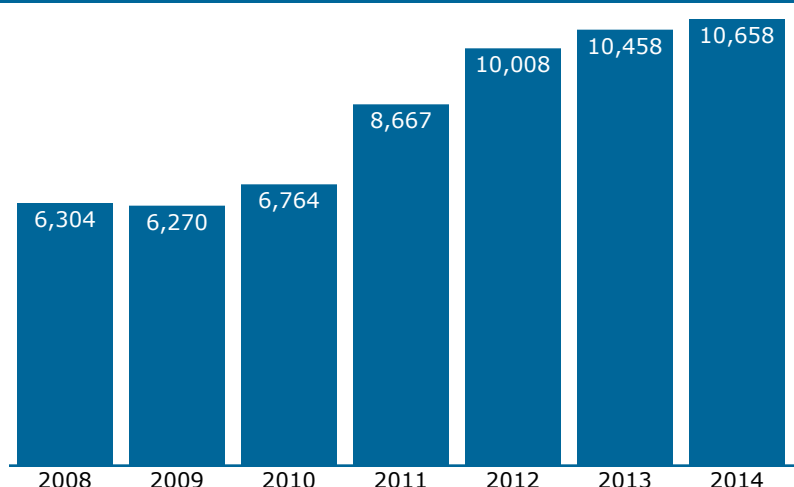
505 Capitol Ct NE #300
Washington, DC 20002
(202) 408-8362
www.narprail.org

* Chicago is Amtrak's east-west gateway.

Amtrak service in Woodbridge, VA - WDB

Passengers using this station, 2008-2014

(arrivals and departures)



Amtrak Station

1040 Express Way
Woodbridge, VA 22191-1238

Population served by this station

Within 25 miles: 3,188,591

Within 50 miles: 6,280,513

11th congressional district

Gerald E. "Gerry" Connolly (D)

(202) 225-1492

Current Amtrak presence

Northeast Corridor: 1,327

Regional Service: Multiple trains daily

State Supported: 9,331

VA Service/Newport News: Daily service

VA Service/Norfolk: Daily service

Quick recap, 2014 (arrivals and departures)

	Coach/ Business	First/ Sleepor	Total
Passengers	10,658		10,658
Average trip	184 miles	n/a	184 miles
Average fare	\$ 73.00	n/a	\$ 73.00
Average yield, per mi	39.9¢	n/a	39.9¢

Trips by length, 2014

Legend	Coach/business	First/sleeper
Distance	Passengers	
0-99	25.5%	
100- 199	31.6%	
200- 299	36.5%	
300- 399	3.5%	
400- 499	2.9%	

Top city pairs by ridership, 2014

1. New York, NY	250 mi
2. Philadelphia, PA	159 mi
3. Norfolk, VA	197 mi
4. Richmond, VA	85 mi
5. Washington, DC	25 mi
6. Newark, NJ	240 mi
7. New Haven, CT	325 mi
8. Metropark, NJ	226 mi
9. Petersburg, VA	112 mi

Top city pairs by revenue, 2014

1. New York, NY	250 mi
2. Philadelphia, PA	159 mi
3. Norfolk, VA	197 mi
4. Newark, NJ	240 mi
5. Richmond, VA	85 mi
6. Metropark, NJ	226 mi
7. New Haven, CT	325 mi
8. Trenton, NJ	192 mi
9. Wilmington, DE	134 mi

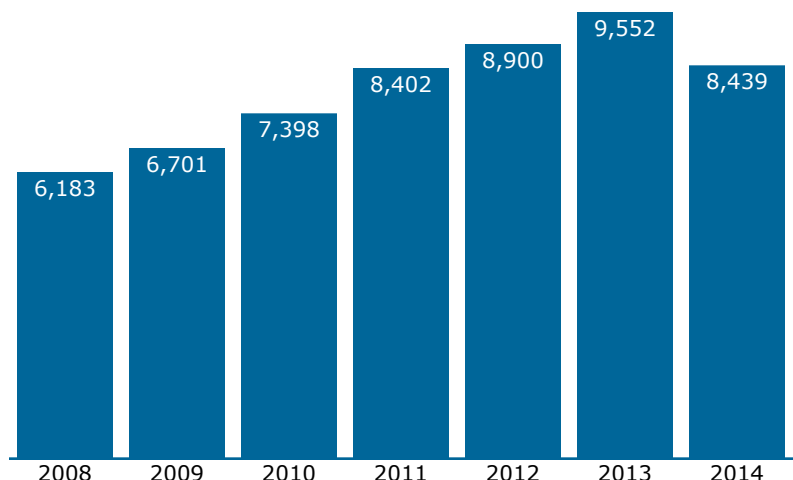


NATIONAL ASSOCIATION of
RAILROAD PASSENGERS

505 Capitol Ct NE #300
Washington, DC 20002
(202) 408-8362
www.narprail.org

Amtrak service in Worcester, MA - WOR

Passengers using this station, 2008-2014 (arrivals and departures)



Quick recap, 2014 (arrivals and departures)

	Coach/ Business	First/ Sleeper	Total
Passengers	7,831	608	8,439
Average trip	353 miles	776 miles	383 miles

Top city pairs by ridership, 2014

1. Springfield, MA	54 mi
2. Chicago, IL*	973 mi
3. Albany-Rensselaer, NY	155 mi
4. Rochester, NY	384 mi
5. Pittsfield, MA	106 mi
6. Syracuse, NY	305 mi
7. Buffalo, NY	445 mi
8. Toledo, OH	739 mi
9. Cleveland, OH	632 mi
10. Boston, MA	44 mi

Top city pairs by revenue, 2014

1. Chicago, IL*	973 mi
2. Rochester, NY	384 mi
3. Toledo, OH	739 mi
4. Cleveland, OH	632 mi
5. Syracuse, NY	305 mi
6. Albany-Rensselaer, NY	155 mi
7. Buffalo, NY	445 mi
8. Springfield, MA	54 mi
9. South Bend, IN	889 mi
10. Pittsfield, MA	106 mi

Union Station

2 Washington Sq
Worcester, MA 01604-4016

Population served by this station

Within 25 miles: 1,251,315

Within 50 miles: 6,969,133

2nd congressional district

James McGovern (D)

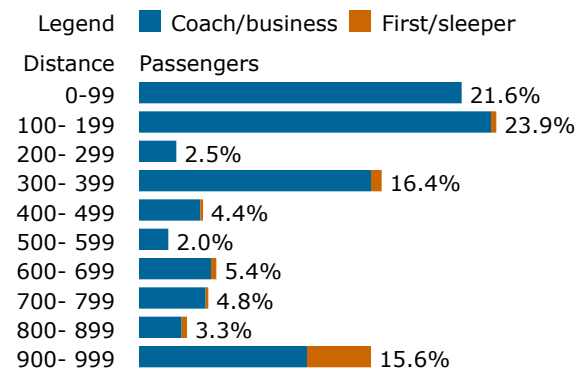
(202) 225-6101

Current Amtrak presence

Long Distance: 8,439

Lake Shore Limited: Daily service

Trips by length, 2014

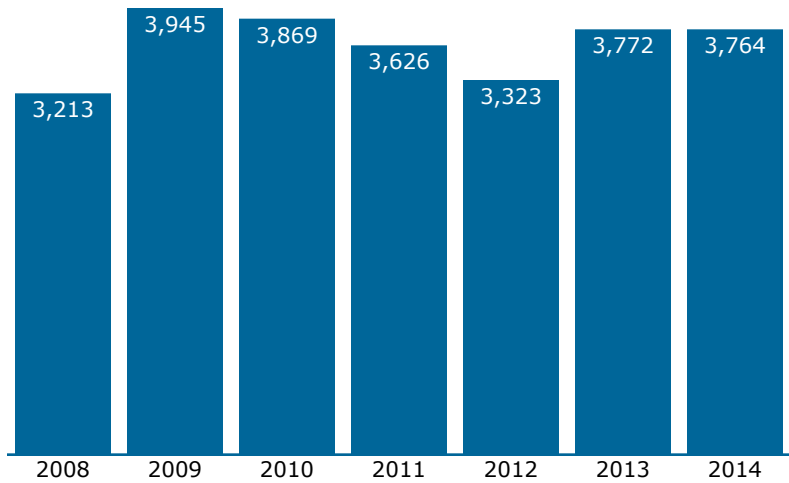


505 Capitol Ct NE #300
Washington, DC 20002
(202) 408-8362
www.narprail.org

* Chicago is Amtrak's east-west gateway.

Amtrak service in Yazoo City, MS - YAZ

Passengers using this station, 2008-2014 (arrivals and departures)



Amtrak Station

222 W Broadway
Yazoo City, MS 39194-4004

Population served by this station

Within 25 miles: 58,239

Within 50 miles: 647,749

2nd congressional district

Bennie G. Thompson (D)

(202) 225-5876

Current Amtrak presence

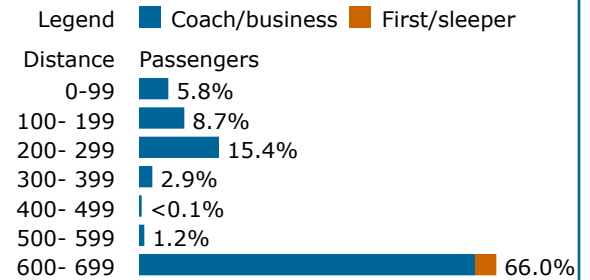
Long Distance: 3,764

City of New Orleans: Daily service

Quick recap, 2014 (arrivals and departures)

	Coach/ Business	First/ Sleeper	Total
Passengers	3,592	172	3,764
Average trip	521 miles	625 miles	526 miles
Average fare	\$ 84.00	\$170.00	\$ 87.00
Average yield, per mi	16.0¢	27.2¢	16.6¢

Trips by length, 2014



Top city pairs by ridership, 2014

1. Chicago, IL*	697 mi
2. Homewood, IL	672 mi
3. New Orleans, LA	229 mi
4. Memphis, TN	177 mi
5. Jackson, MS	44 mi
6. Carbondale, IL	387 mi
7. Hammond, LA	176 mi
8. Champaign, IL	568 mi
9. McComb, MS	124 mi

Top city pairs by revenue, 2014

1. Chicago, IL*	697 mi
2. Homewood, IL	672 mi
3. New Orleans, LA	229 mi
4. Carbondale, IL	387 mi
5. Memphis, TN	177 mi
6. Champaign, IL	568 mi
7. Hammond, LA	176 mi
8. Jackson, MS	44 mi
9. Kankakee, IL	640 mi

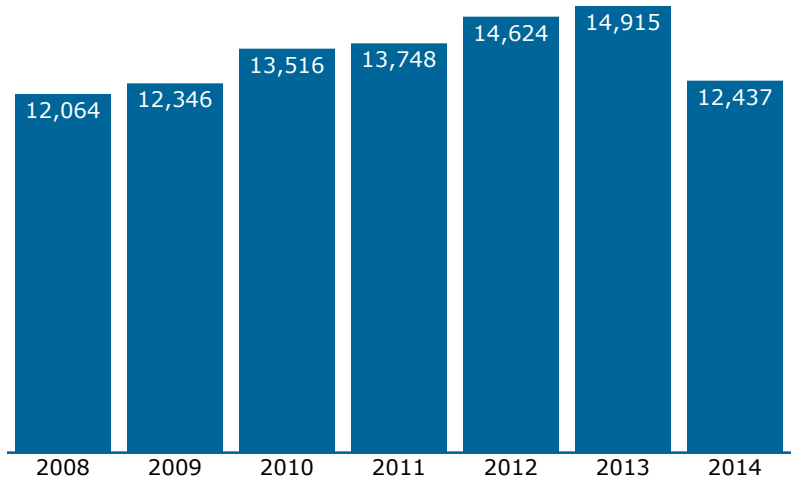


505 Capitol Ct NE #300
Washington, DC 20002
(202) 408-8362
www.narprail.org

* Chicago is Amtrak's east-west gateway.

Amtrak service in Yemassee, SC - YEM

Passengers using this station, 2008-2014 (arrivals and departures)



Amtrak Station

15 Wall St
Yemassee, SC 29445-3345

Population served by this station

Within 25 miles: 130,011

Within 50 miles: 868,411

1st congressional district

Mark Sanford (R)

(202) 225-3176

Current Amtrak presence

Long Distance: 12,437

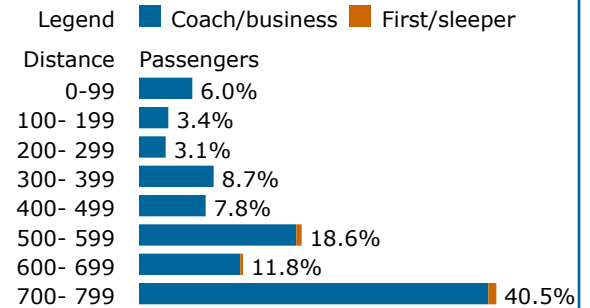
Palmetto: Daily service

Silver Meteor: Daily service

Quick recap, 2014 (arrivals and departures)

	Coach/ Business	First/ Sleeper	Total
Passengers	12,150	287	12,437
Average trip	576 miles	660 miles	578 miles
Average fare	\$100.00	\$290.00	\$104.00
Average yield, per mi	17.4¢	43.9¢	18.1¢

Trips by length, 2014



Top city pairs by ridership, 2014

1. New York, NY	782 mi
2. Washington, DC	557 mi
3. Philadelphia, PA	691 mi
4. Newark, NJ	772 mi
5. Richmond, VA	448 mi
6. Charleston, SC	54 mi
7. Orlando, FL	347 mi
8. Alexandria, VA	549 mi
9. Baltimore, MD	597 mi

Top city pairs by revenue, 2014

1. New York, NY	782 mi
2. Washington, DC	557 mi
3. Newark, NJ	772 mi
4. Philadelphia, PA	691 mi
5. Richmond, VA	448 mi
6. Alexandria, VA	549 mi
7. Orlando, FL	347 mi
8. Baltimore, MD	597 mi
9. Trenton, NJ	724 mi

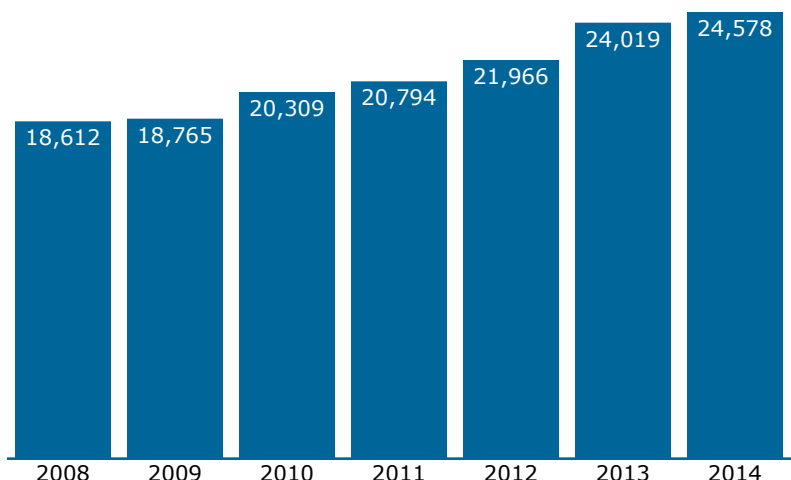


505 Capitol Ct NE #300
Washington, DC 20002
(202) 408-8362
www.narprail.org

Amtrak service in Yonkers, NY - YNY

Passengers using this station, 2008-2014

(arrivals and departures)



Amtrak Station

5 Buena Vista Ave
Yonkers, NY 10701-3544

Population served by this station

Within 25 miles: 13,121,188

Within 50 miles: 19,009,387

16th congressional district

Eliot Engel (D)

(202) 225-2464

Current Amtrak presence

State Supported: 24,578

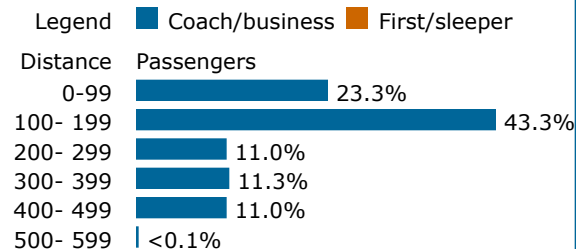
Adirondack: Daily service

Ethan Allen: Daily service

Quick recap, 2014 (arrivals and departures)

	Coach/ Business	First/ Sleeper	Total
Passengers	24,578		24,578
Average trip	184 miles	n/a	184 miles

Trips by length, 2014



Top city pairs by ridership, 2014

1. Albany-Rensselaer, NY	127 mi
2. New York, NY	15 mi
3. Rochester, NY	356 mi
4. Hudson, NY	99 mi
5. Syracuse, NY	270 mi
6. Buffalo, NY	417 mi
7. Rhinecliff, NY	74 mi
8. Montreal, QC	367 mi
9. Schenectady, NY	145 mi
10. Buffalo-Exch., NY	423 mi

Top city pairs by revenue, 2014

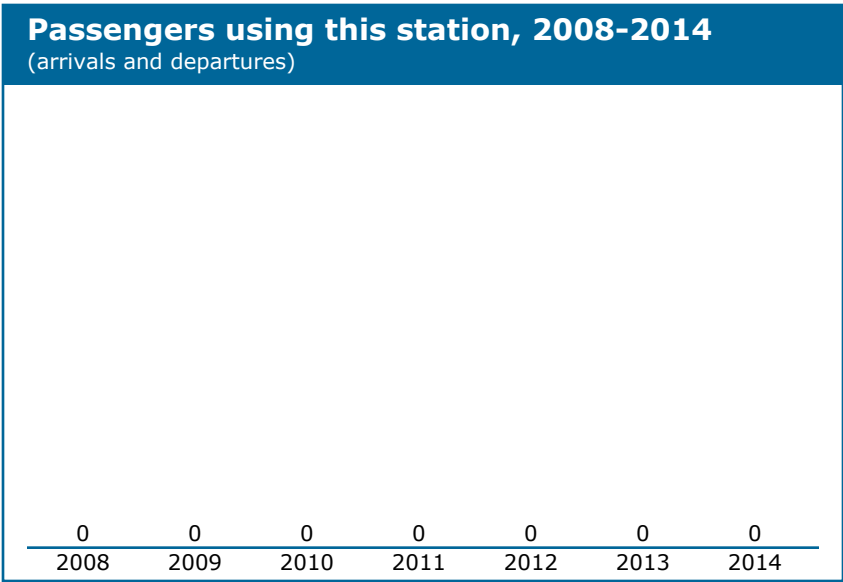
1. Albany-Rensselaer, NY	127 mi
2. Rochester, NY	356 mi
3. Syracuse, NY	270 mi
4. Buffalo, NY	417 mi
5. Montreal, QC	367 mi
6. Buffalo-Exch., NY	423 mi
7. Hudson, NY	99 mi
8. New York, NY	15 mi
9. Utica, NY	222 mi
10. Canada-US border, NY*	447 mi



505 Capitol Ct NE #300
Washington, DC 20002
(202) 408-8362
www.narprail.org

* In Amtrak records, cross-border trips terminate at the border

Amtrak service in Youngstown, OH - YTO



Amtrak Station

530 Mahoning Ave
Youngstown, OH 44502-1402

Population served by this station
Within 25 miles:
Within 50 miles:

13th congressional district
Tim Ryan (D)
(202) 225-5261

No current Amtrak service

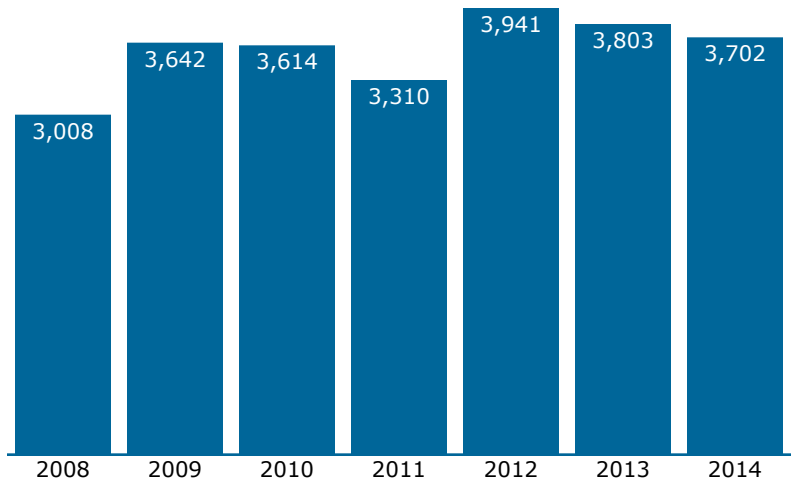
Three Rivers service ended 5/2005



505 Capitol Ct NE #300
Washington, DC 20002
(202) 408-8362
www.narprail.org

Amtrak service in Yuma, AZ - YUM

Passengers using this station, 2008-2014 (arrivals and departures)



Amtrak Station

281 Gila St
Yuma, AZ 85364-1463

Population served by this station

Within 25 miles: 195,690

Within 50 miles: 208,466

3rd congressional district

Raul Grijalva (D)

(202) 225-2435

Current Amtrak presence

Long Distance: 3,702

Sunset Limited: 3 trains/wk

Texas Eagle: 3 trains/wk

Quick recap, 2014 (arrivals and departures)

	Coach/ Business	First/ Sleeper	Total
Passengers	3,417	285	3,702
Average trip	498 miles	1,159 miles	549 miles
Average fare	\$ 64.00	\$291.00	\$ 82.00
Average yield, per mi	12.8¢	25.1¢	14.8¢

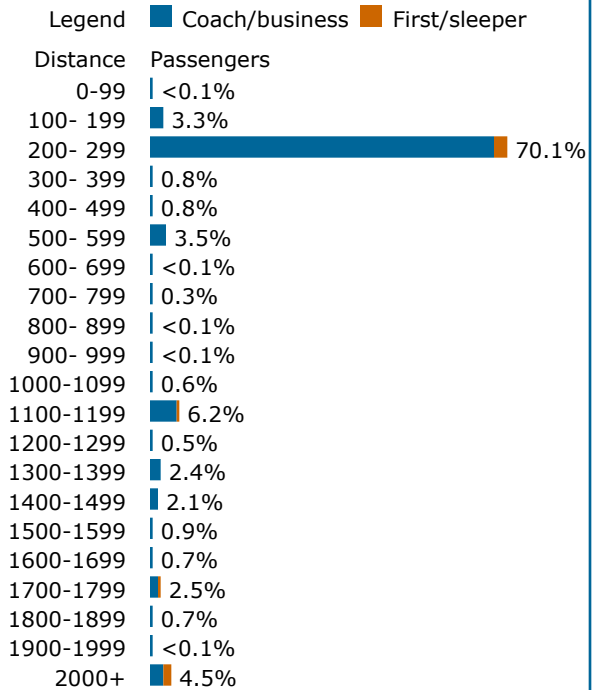
Top city pairs by ridership, 2014

1. Los Angeles, CA	251 mi
2. Tucson, AZ	251 mi
3. San Antonio, TX	1,172 mi
4. Chicago, IL*	2,483 mi
5. El Paso, TX	567 mi
6. Ontario, CA	212 mi
7. New Orleans, LA	1,744 mi
8. Maricopa, AZ	165 mi
9. Houston, TX	1,382 mi

Top city pairs by revenue, 2014

1. Los Angeles, CA	251 mi
2. San Antonio, TX	1,172 mi
3. Chicago, IL*	2,483 mi
4. Tucson, AZ	251 mi
5. New Orleans, LA	1,744 mi
6. Houston, TX	1,382 mi
7. El Paso, TX	567 mi
8. Fort Worth, TX	1,461 mi
9. Little Rock, AR	1,849 mi

Trips by length, 2014



505 Capitol Ct NE #300
Washington, DC 20002
(202) 408-8362
www.narprail.org

* Chicago is Amtrak's east-west gateway.